

ARCHER, CATHRO

• ASSOCIATES (1981) LIMITED

CONSULTING GEOLOGICAL ENGINEERS

1016-510 WEST HASTINGS STREET
VANCOUVER, B. C. V6B 1L8

(604) 688-2568

Confidential to 1 April 1991

REPORT ON
DIAMOND DRILLING
WELLGREEN PROPERTY
Quill, etc. Claims (60767, etc)

NTS 115G/5
Latitude 61°28'N Longitude 139°32'

by
All-North Resources Ltd.
EIP #88011

092700

Prepared by
R.C. Carne, M.Sc.
February 10, 1989

Work done between January 31 to October 31, 1988

TABLE OF CONTENTS

	<u>PAGE</u>
INTRODUCTION	1
LOCATION AND ACCESS	2
CLAIM STATUS	2
GEOLOGY	3
MINERALIZATION	5
DIAMOND DRILLING	7

<u>NO.</u>	<u>LIST OF FIGURES</u>	<u>LOCATION</u>
1	Regional Location Map	Following Page 2
2	Area Location Map	Following Page 2
3	Plan View (Location of Surface Holes)	Following Page 7
4	Longitudinal Section (Location of Underground Holes) .	Following Page 7

TABLES

I	List of Claims	Following Page 1
II	Diamond Drilling 1987 - 1988	Following Page 7

APPENDICES

Appendix I	Statement of Qualifications
Appendix II	Drill Summary Logs and Analyses

INTRODUCTION

The Kluane Ranges Ultramafic Belt is located in southwest Yukon along the inboard eastern edge of the Wrangellia tectonic terrane. Twelve nickel-copper-platinum group element (PGE) occurrences have been discovered along the 200 km long belt since 1952. Mineralization is associated with differentiated Triassic mafic-ultramafic sills that intrude Pennsylvanian to Permian volcanic and sedimentary rocks. The Wellgreen deposit is the most economically significant of these and all types of mineralization common to the belt are present.

Since discovery in 1952, the Wellgreen property has been explored with over 550 surface and underground holes. Limited underground mining of high grade nickel ore was carried out on seven levels by a subsidiary of Hudson Bay Mining and Smelting in 1972-73. The 91 claim property is now owned by All-North Resources Ltd. subject to a 1.5 percent net smelter return royalty payable to Hudson Bay.

The 1988 surface and underground drilling program was carried out between January 31 and October 31.

The Author's Statement of Qualification is included in Appendix I.

LOCATION AND ACCESS

The Wellgreen property lies in southwest Yukon, 14 km southwest of Km 1788 on the Alaska Highway at 61°28'N and 139°32'W on NTS Map 115G/5 (Figures 1 and 2). A good two-wheel drive road, formerly used for ore haulage, connects the property with the mill site on the highway. Whitehorse is 317 km to the east, about a four hour drive. The nearest airport is 30 km east of Km 1788 at Burwash Landing. An all-season deepsea port on tidewater is located at Haines, Alaska, which lies 410 km to the southeast by good quality paved road.

CLAIM STATUS

The Wellgreen Property consists of 91 claims held under a renewable 21 year Mining Lease which expires December 5, 1999. A complete list of claims is given on Table I on the following page

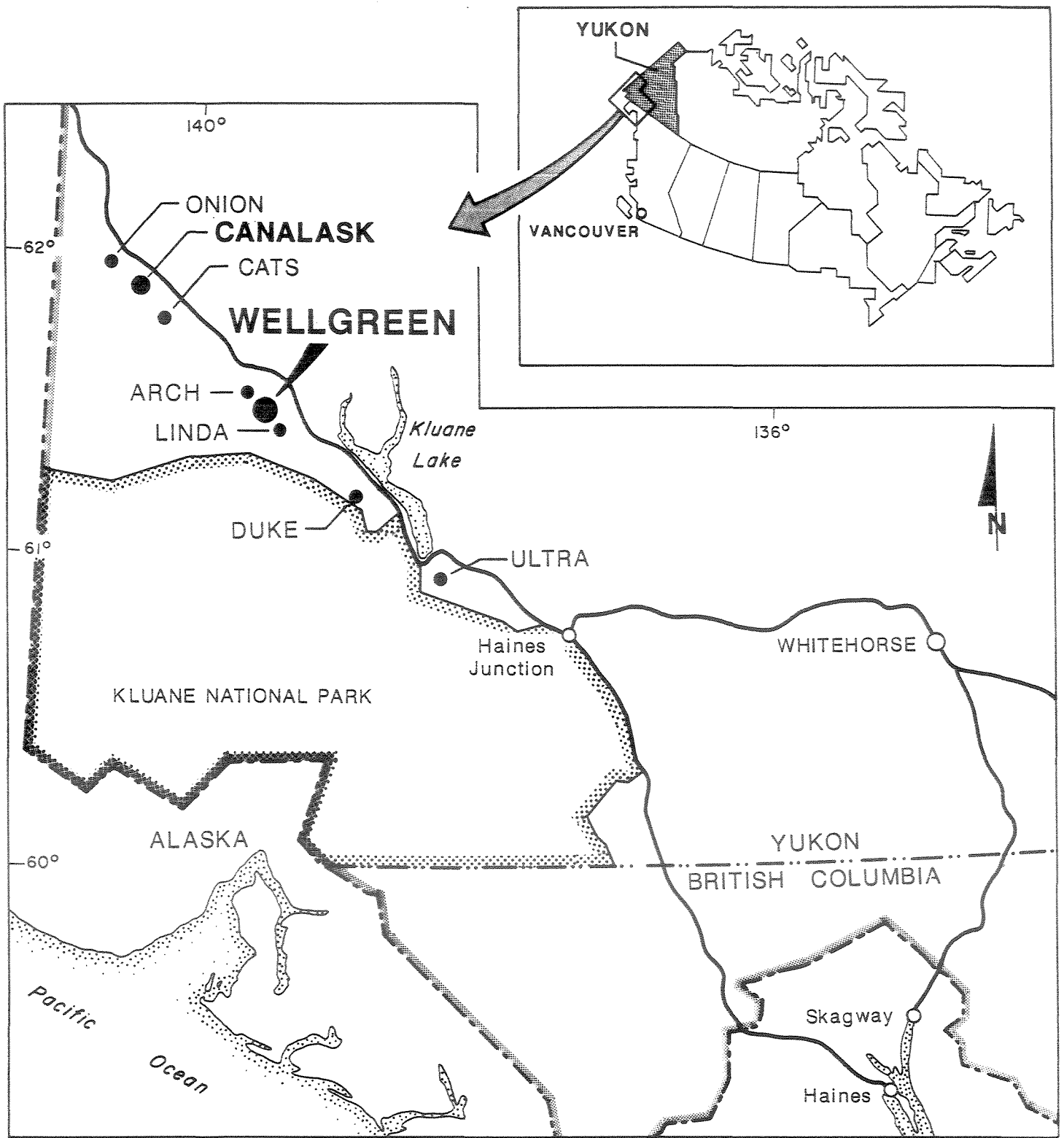


Figure 1

**LOCATION
NICKEL PROPERTIES
ALL-NORTH RESOURCES LTD.
YUKON, CANADA**

PROPERTY LOCATION MAP
QUILL CREEK AREA
YUKON, CANADA

WELLGREEN DEPOSIT
ALL-NORTH RESOURCES LTD.


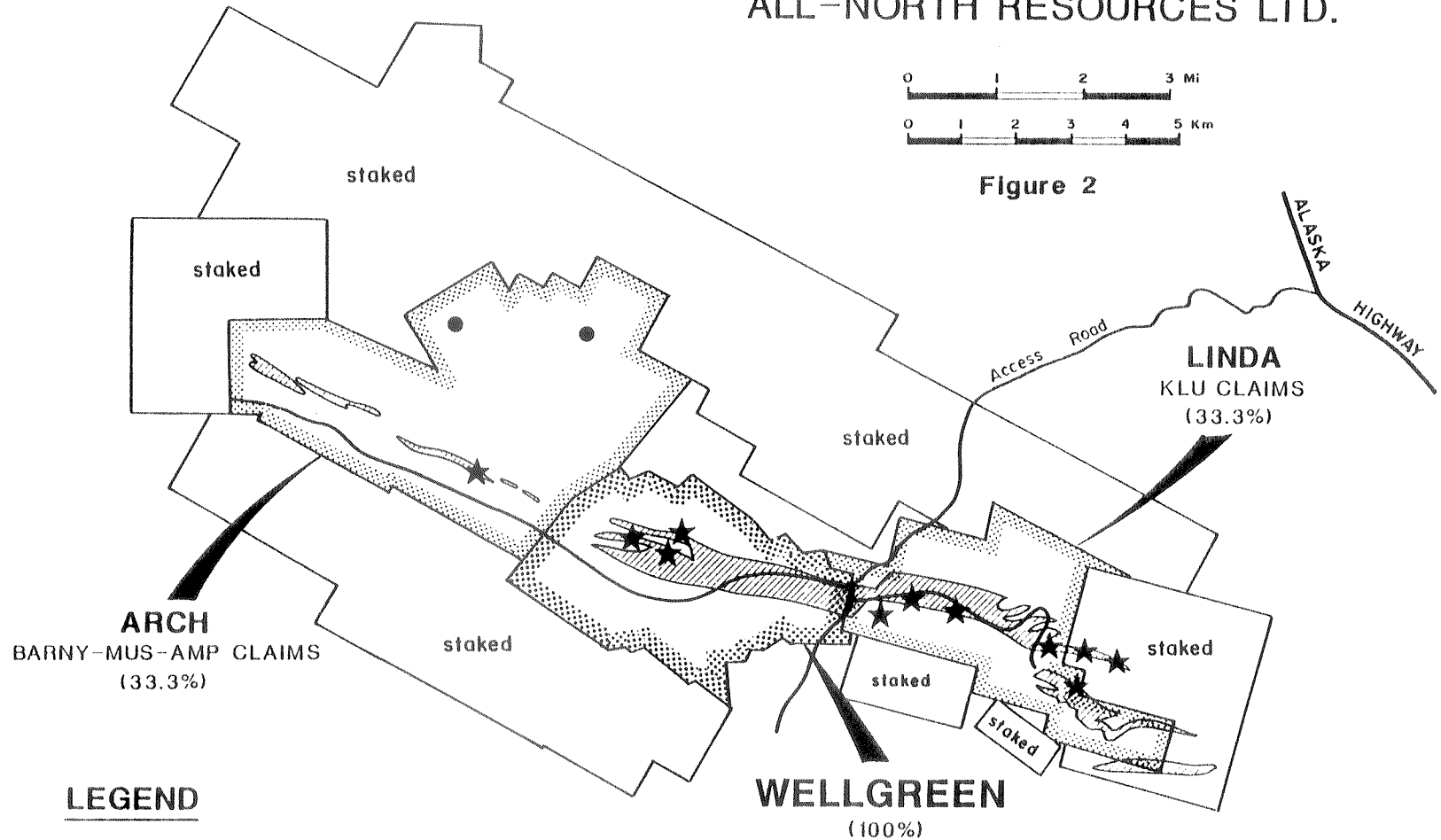


Figure 2



LEGEND




-  Ultramafic rocks
-  Ni-Cu-Pt showing
-  Au showing

TABLE I
LIST OF CLAIMS - WELLGREEN PROPERTY

<u>Name</u>	<u>Grant Number</u>	<u>Lease Number</u>
Quill 1-8	60767-60774	2554-2561
Discovery 1-8	60775-60782	2562-2569
Wagoner 1-8	60783-60790	2570-2577
Ram 1-8	60791-60798	2578-2585
Irish 1-3	63001-63003	2586-2588
Irish 6	63006	2589
Sam 1-8	63013-63020	2595-2602
Mac 1-8	63021-63028	2603-2610
Betty 1-8	63029-63036	2611-2618
Red 1-8	63037-63044	2619-2626
Ross 25	64066	2629
Ross 15	64076	2627
Ross 16	64077	2628
Ross 94 Fr	64084	2632
Ross 95 Fr	64085	2633
Ross 85	64086	2630
Ross 86	64087	2631
Jeep 238	64122	2635
Ross 96 Fr	64587	2634
Jeep 96	64742	2636
Jeep 234	64828	2637
Jeep 236	64830	2638
Jeep 240	64832	2639
Jeep 242	64834	2640
Jeep 244	64836	2641
Jeep 265	66569	2642
Jeep 267	66571	2643
Jeep 268	66572	2644
Quill Fr	70829	2590
Ross <u>1-4</u> Fr	71432-71435	2591-2594

91 Claims

GEOLOGY

Mineralization is hosted by the Quill Creek Ultramafic Complex, a Lower Triassic tholeiitic, sill-like ultramafic intrusion that is over 20 km long and up to 600 m thick. The Wellgreen property covers a 5 km long segment along the thickest central part of the sill. The intrusion and enclosing country rocks are upright and steeply south-dipping to locally overturned. Intrusive contacts are abrupt and roughly conformable with bedding, although on a detailed scale the main footwall contact of the intrusion wanders up and down section over a stratigraphic interval of several hundred metres. In areas where the footwall contact is markedly discordant, thin sill-like apophyses of the main body may extend several hundred metres along bedding into the host rocks.

The basal phase of the main ultramafic body is a somewhat discontinuous 60 cm to 40 m thick gabbro unit. A number of compositional and textural varieties are present. In general, poikilitic clinopyroxene with scattered idiomorphic plagioclase laths represent 40 to 60% by volume of the gabbro. Accessory minerals include quartz, phlogopite, garnet and olivine. Textures range from aphanitic chilled margins to moderately coarse-grained pegmatites that occur where blocks of limestone wallrock have been assimilated into the melt.

Gabbro grades upward to alternating cycles of gabbro-clinopyroxenite which are overlain by a massive 5 to 15 m thick, clinopyroxene-rich peridotite. Clinopyroxene (diopside-hedenbergite) is the dominant rock-forming mineral (40 to 75% by volume) followed by lesser plagioclase and olivine.

Clinopyroxene-rich rocks grade upsection to peridotite in which serpentinized olivine comprises 50 to 80% by volume and altered clinopyroxene and/or orthopyroxene range up to 10 to 20%. Saussuritized plagioclase as an intercumulus matrix to olivine is typical of irregular areas of feldspathic peridotite.

The uppermost differentiate and volumetrically most significant part of the sill is a medium to light green cumulate-textured dunite primarily composed of fine- to medium-grained, serpentinized olivine. Accessory chromite and magnetite are present as interstitial grains and, less commonly, as poorly defined lamellar concentrations. The dunite is up to 400 m thick.

MINERALIZATION

Mineralization consists of high grade iron-nickel-copper massive sulphide lenses, disseminated sulphides in marginal facies gabbro and in clinopyroxenite, as well as rare irregular replacements, veins and mineralized skarns in altered wallrocks.

Lenses of massive to heavily disseminated sulphides containing patchy fine-grained chilled gabbro occur in irregular zones along the base of the marginal facies gabbro that floors the sill. The dominant sulphide mineral is pyrrhotite with lesser chalcopyrite, pentlandite and minor violarite (nickel-iron sulphide), magnetite, chromite, ilmenite, rutile and cobalt-arsenides. Pyrrhotite is granular and forms irregular masses. Pentlandite occurs as feathery exsolution flames in pyrrhotite, as patches rimming pyrrhotite grains and as coarse, well defined grains with octahedral parting. Chalcopyrite occurs as small, irregularly shaped blebs in pyrrhotite masses (usually at grain boundaries) and as patchy rims along the boundary of gabbro inclusions in the massive sulphide. Contact of the sulphide masses with footwall quartzite is abrupt and generally follows bedding although distribution of massive sulphides appears to be locally controlled by pre-ore joints and faults which form irregularities along the base of the sill. The contact of massive sulphide with overlying gabbro is generally sharp but in some sections a diffuse, irregular boundary is more typical. Fragments or inclusions of chilled gabbro "float" in massive sulphide. A hornfelsed rim 2 to 10 cm wide forms a selvage along the footwall contact of the lenses.

Gabbro-hosted disseminated sulphides are economically the most significant type of mineralization on the Wellgreen property. Patches of intercumulus sulphides (principally pyrrhotite with lesser chalcopyrite and pentlandite) are common throughout all areas of marginal facies gabbro. In a general sense, intensity of mineralization tends to decrease upward from the base of the gabbro unit. Highest overall grades of copper, nickel and PGE's are concentrated peripheral to massive sulphide lenses. Sulphide patches are up to 1 cm in size and consist of variable amounts of chalcopyrite, pyrrhotite and pentlandite as complex intergrowths with intercumulus tremolite-actinolite. Pyrrhotite is by far the most abundant sulphide mineral occurring as monomineralic mosaics of relatively fine-grained massive material. Pentlandite occurs as exsolution grains associated with larger pyrrhotite masses, forming flame and subhedral inclusions as well as partial rims on pyrrhotite. Chalcopyrite occurs in gangue as discrete grains near or adjacent to pyrrhotite masses. Irregular lenses of massive sulphide are infrequent and appear to be scattered throughout the gabbro with no apparent control on their distribution.

Sulphide mineralization in clinopyroxenite ranges from scattered irregular disseminations 0.2 to 1 mm in size to massive sulphide lenses up to 1 or 2 m thick. Sulphide masses are usually intimately intergrown with the chloritic matrix of the rock. Mineralization consists of disseminated to semi-net textured pyrrhotite, chalcopyrite, and magnetite in complex intergrowths. Chalcopyrite often tends to rim pyrrhotite. Pentlandite occurs as flame structures in pyrrhotite. Magnetite also occurs independent of sulphides as very small euhedral and elongate grains rimming or disseminated throughout serpentized olivine.

DIAMOND DRILLING

The first phase of underground drilling commenced on January 31 and was completed on April 16, 1988. A Diamec 230 electric-hydrostatic wireline drill equipped to drill NQ or BQ sized core was used. A similarly equipped Longyear 38 electric-hydrostatic drill adapted for underground use was used for the second phase of the program between June 28 and October 31, 1988. A total of 5567.6 m of coring was carried out in both phases of the program.

Surface diamond drilling commenced on May 14 and was completed on September 24, 1988. Two skid-mounted Longyear 38 diamond drills equipped to drill BQ, NQ or HQ sized core were used.

Ground conditions in peridotite can best be described as "fair to poor" with many sections of badly broken rock. A variety of drilling muds and fluids was employed with little success to counteract periodic loss of drill cuttings return in peridotite sections of most holes. Best results were obtained using Maatex, a powder which is activated with a little diesel fuel and added to the mud tank to form a gelatinous polymer which increases the viscosity of water. Gabbro and volcanoclastic rocks generally core well with good recoveries. The quartzite footwall to the East Zone cores well but it is extremely hard and progress is slow. All drilling was contracted to E. Caron Diamond Drilling Ltd. of Whitehorse.

Coordinates of diamond drill collars, drill hole elevations and drill hole azimuths were located by theodolite. Acid tests were carried out at approximately 50 to 60 m intervals to record flattening or steepening of the holes. Diamond drilling is summarized in Table II on the following page.

A summary of lithologies encountered with complete analyses is given for all holes in Appendix II.

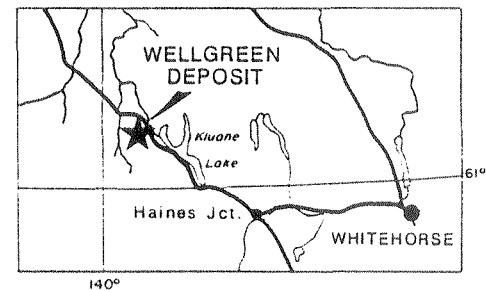
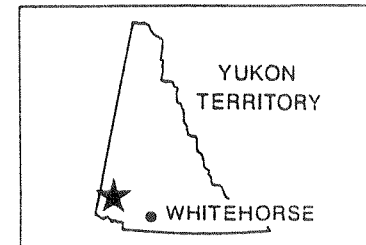
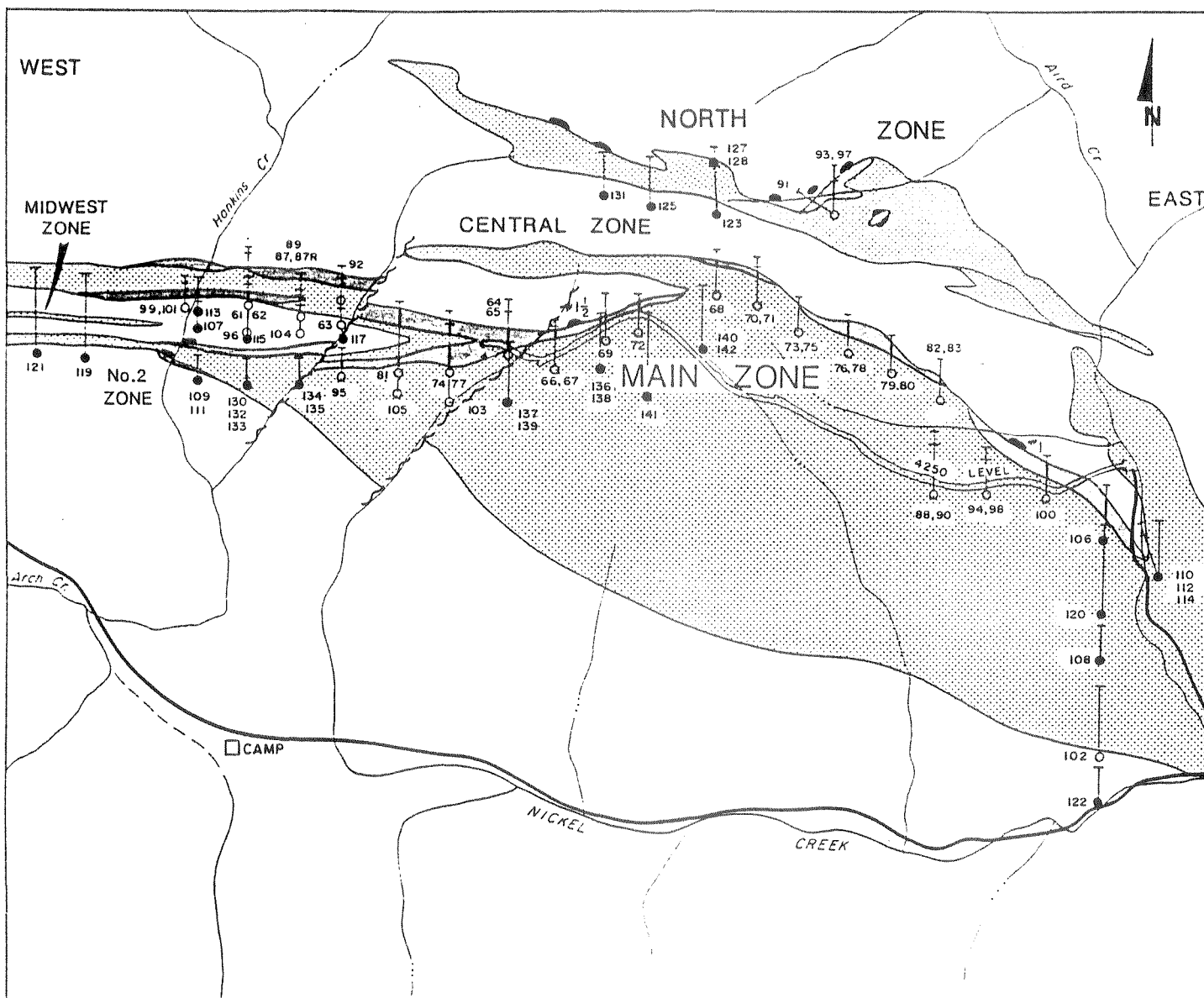
TABLE II
1987 SURFACE DIAMOND DRILLING

Hole No.	Depth (m)	Core Size	Collar		Collar Elev.(m)	Azimuth	Collar Angle	Start Date	Finish Date
			North	East					
87-61	93.6	NQ/BQ	15592.1	1804.2	1491.8	1 05'	-48.5	06/07	15/07
-62	125.6	NQ	15593.6	1804.1	1491.7	1 05'	-70.0	10/07	13/07
-63	106.4	NQ	15540.4	2003.1	1512.7	0 25'	-50.0	16/07	17/07
-64	66.8	HQ	15484.4	2305.4	1567.5	355 31'	-45.0	18/07	20/07
-65	110.6	NQ	15483.1	2305.8	1567.4	355 31'	-70.0	20/07	22/07
-66	109.4	NQ	15449.0	2410.5	1632.8	0 20'	-50.5	23/07	25/07
-67	168.6	NQ	15448.6	2410.3	1632.7	0 20'	-71.5	25/07	29/07
-68	57.0	HQ	15534.2	2677.8	1695.8	358 20'	-51.0	27/07	30/07
-69	99.1	NQ	15492.4	2491.4	1679.6	0 49'	-50.0	29/07	02/08
-70	62.2	NQ	15558.4	2803.3	1679.1	3 32'	-50.0	30/07	01/08
-71	115.8	NQ	15588.9	2801.8	1679.7	3 32'	-87.5	01/08	04/08
-72	53.0	NQ	15534.7	2596.4	1729.2	359 28'	-50.0	03/08	05/08
-73	39.6	NQ	15492.0	2899.6	1613.4	6 25'	-50.0	04/08	05/08
-74	96.0	NQ	15470.7	2199.8	1556.1	2 29'	-50.0	05/08	08/08
-75	60.1	HQ	15490.9	2899.3	1613.1	6 25'	-90.0	05/08	08/08
-76	50.9	NQ	15461.2	3001.1	1576.8	357 51'	-50.0	08/08	10/08
-77	139.0	HQ/BQ	15469.6	2199.7	1556.3	2 29'	-74.5	08/08	13/08
-78	84.4	NQ	15460.4	3001.1	1576.8	357 51'	-90.0	10/08	13/08
-79	30.5	NQ	15452.9	3099.9	1533.5	2 10'	-50.0	13/08	13/08
-80	41.5	NQ	15451.8	3100.0	1533.5	2 10'	-90.0	13/08	14/08
-81	132.6	NQ	15502.5	2103.2	1549.7	6 23'	-50.0	14/08	18/08
-82	42.7	NQ	15345.2	3177.6	1444.9	7 20'	-50.0	15/08	16/08
-83	61.9	NQ	15344.0	3177.6	1444.7	7 20'	-90.0	16/08	18/08
-84	71.6	NQ	15369.8	3095.9	1483.3	9 16'	-50.0	18/08	20/08
-85	77.1	NQ	15501.4	2103.1	1549.6	6 23'	-90.0	18/08	21/08
-86	75.6	NQ	15369.0	3095.8	1483.3	9 16'	-90.0	20/08	22/08
-87	184.1	NQ/BQ	15580.2	1898.6	1517.9	0 33'	-52.5	21/08	27/08
-88	171.0	NQ	15217.2	3184.1	1480.9	355 41'	-57.0	22/08	28/08
-89	206.7	NQ/BQ	15579.7	1898.8	1517.9	0 33'	-75.0	27/08	03/09
-90	205.4	NQ	15216.1	3184.3	1481.2	355 41'	-85.5	28/08	07/09
-91	98.5	NQ	15761.5	2964.1	1661.2	306 45'	-50.0	30/08	04/09
-92	99.4	NQ	15597.5	2000.1	1533.7	356 05'	-50.0	04/09	07/09
-93	70.1	HQ/NQ	15757.3	2971.3	1660.0	350 12'	-48.5	05/09	10/09
-94	160.0	NQ	15198.2	3292.4	1454.8	355 25'	-51.5	07/09	11/09
-95	61.0	NQ	15473.4	2001.3	1506.5	3 22'	-49.0	07/09	09/09
-96	185.6	NQ	15524.1	1796.4	1465.6	3 20'	-49.5	09/09	14/09
-97	152.1	NQ	15756.6	2971.4	1660.1	355 12'	-70.0	11/09	19/09
-98	159.1	NQ	15197.6	3292.3	1454.9	355 25'	-70.0	12/09	16/09
-99	80.8	NQ	15620.7	1690.8	1456.2	3 06'	-50.0	15/09	17/09
-100	95.1	NQ/BQ	15206.6	3403.9	1398.2	2 18'	-54.0	16/09	18/09
-101	52.4	NQ/BQ	15621.1	1690.3	1456.3	3 06'	-69.0	17/09	20/09
-102	210.9	HQ/NQ	14753.7	3506.9	1312.9	0 43'	-49.0	19/09	25/09
-103	183.2	NQ	15421.3	2194.3	1528.1	10 22'	-49.5	20/09	25/09
-104	222.8	NQ	15544.0	1896.7	1500.4	3 43'	-48.5	21/09	30/09
-105	162.2	NQ	15438.8	2092.1	1520.5	11 58'	-50.0	26/09	02/10
	<u>4932.0</u>	m							

TABLE II (cont'd)
1988 WELLGREEN UNDERGROUND DIAMOND DRILLING

Hole No.	Depth (m)	Core Size	Collar		Azimuth	Elev. (m)	Collar Angle	Start Date	Finish Date
			North	East					
WU483	130.6	BQ	15244.2	3408.4	163 12'	1301.6	-33.8	31/01	07/02
WU484	163.5	NQ	15243.6	3408.3	160 58'	1300.5	-47.9	02/07	02/12
WU485	185.9	NQ	15246.8	3380.1	234 12'	1301.2	-41.0	02/13	02/18
WU486	171.6	NQ	15246.8	3380.1	234 12'	1301.2	-54.0	02/18	02/22
WU487	207.3	NQ	15246.8	3380.1	234 12'	1301.2	-61.0	02/22	02/28
WU488	150.6	NQ	15246.8	3380.1	234 12'	1301.2	-10.1	02/28	03/03
WU489	40.5	NQ	15251.1	3113.4	178 30'	1304.5	-00.9	03/04	03/05
WU490	109.7	NQ	15251.2	3113.5	177 00'	1303.3	-48.5	03/05	03/07
WU491	146.9	NQ	15239.5	3223.3	180 34'	1303.3	-01.8	03/07	03/11
WU492	143.0	NQ	15239.5	3223.3	184 03'	1302.5	-36.4	03/11	03/13
WU493	79.6	NQ	15239.8	3223.3	179 40'	1304.1	+28.3	03/14	03/15
WU494	35.4	NQ	15309.9	3015.1	177 37'	1306.4	+28.4	03/16	03/16
WU495	105.2	NQ	15310.3	3015.1	176 26'	1304.5	-45.6	03/16	03/18
WU496	71.9	NQ	15309.9	3015.1	177 33'	1304.5	-56.2	03/19	03/20
WU497	52.4	NQ	15391.1	2836.2	176 17'	1309.3	-04.7	03/21	03/22
WU498	181.7	NQ	15391.9	2835.8	179 50'	1307.2	-58.6	03/22	03/27
WU499	16.8	NQ	15260.9	3276.6	177 00'	1302.6	-02.5	03/27	03/27
WU500	114.0	NQ	15260.8	3276.6	177 55'	1302.6	-08.1	03/28	03/30
WU501	170.7	NQ	15261.0	3276.6	176 11'	1301.7	-32.1	03/31	04/03
WU502	170.7	NQ	15245.7	3383.9	179 12'	1301.4	-27.6	04/04	04/07
WU503	91.4	NQ	15246.0	3383.9	178 08'	1302.4	+10.4	04/07	04/09
WU504	36.3	NQ	15246.0	2741.0	166 48'	1308.3	00.0	04/10	04/11
WU505	49.7	NQ	15246.0	2741.0	166 48'	1308.3	+02.4	04/11	04/12
WU506	6.4	NQ	15352.5	2940.8	178 16'	1305.9	-15.0	04/13	04/13
WU507	70.1	NQ	15352.5	2940.8	178 16'	1305.9	-19.3	04/14	04/16
WU508	245.1	NQ	15418.0	2972.0	180 00'	1305.0	-34.0	06/28	07/11
WU509	217.9	NQ	15418.3	2972.0	180 00'	1305.0	-48.0	07/11	07/22
WU510	221.6	NQ	15418.5	2972.0	180 00'	1305.0	-61.0	07/22	07/30
WU511	252.4	NQ	15418.8	2972.0	180 00'	1305.0	-72.5	07/30	08/08
WU512	204.8	NQ	15419.0	2970.5	243 00'	1305.0	-49.5	08/08	08/18
WU513	488.3	NQ	15419.4	2969.8	252 00'	1305.0	-68.0	08/18	09/07
WU514	336.2	NQ	15418.3	2975.5	142 00'	1305.8	-23.5	09/08	09/29
WU515	401.7	NQ	15418.5	2975.0	142 00'	1305.0	-53.0	09/29	10/13
WU516	497.7	NQ	15423.0	2973.6	00 00'	1305.0	-44.0	10/14	10/31
	<u>5567.6</u>								

5567.6 m



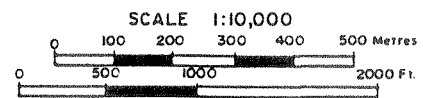
LEGEND

ULTRAMAFIC SILL

- gabbro
- clinopyroxenite, peridotite and dunite
- massive sulphide snowing
- 1987 Diamond drill hole
- 1988 Diamond drill hole

Figure 3
 ARCHER, CATHRO & ASSOCIATES (1981) LIMITED

PLAN VIEW
 WELLGREEN DEPOSIT
 YUKON TERRITORY

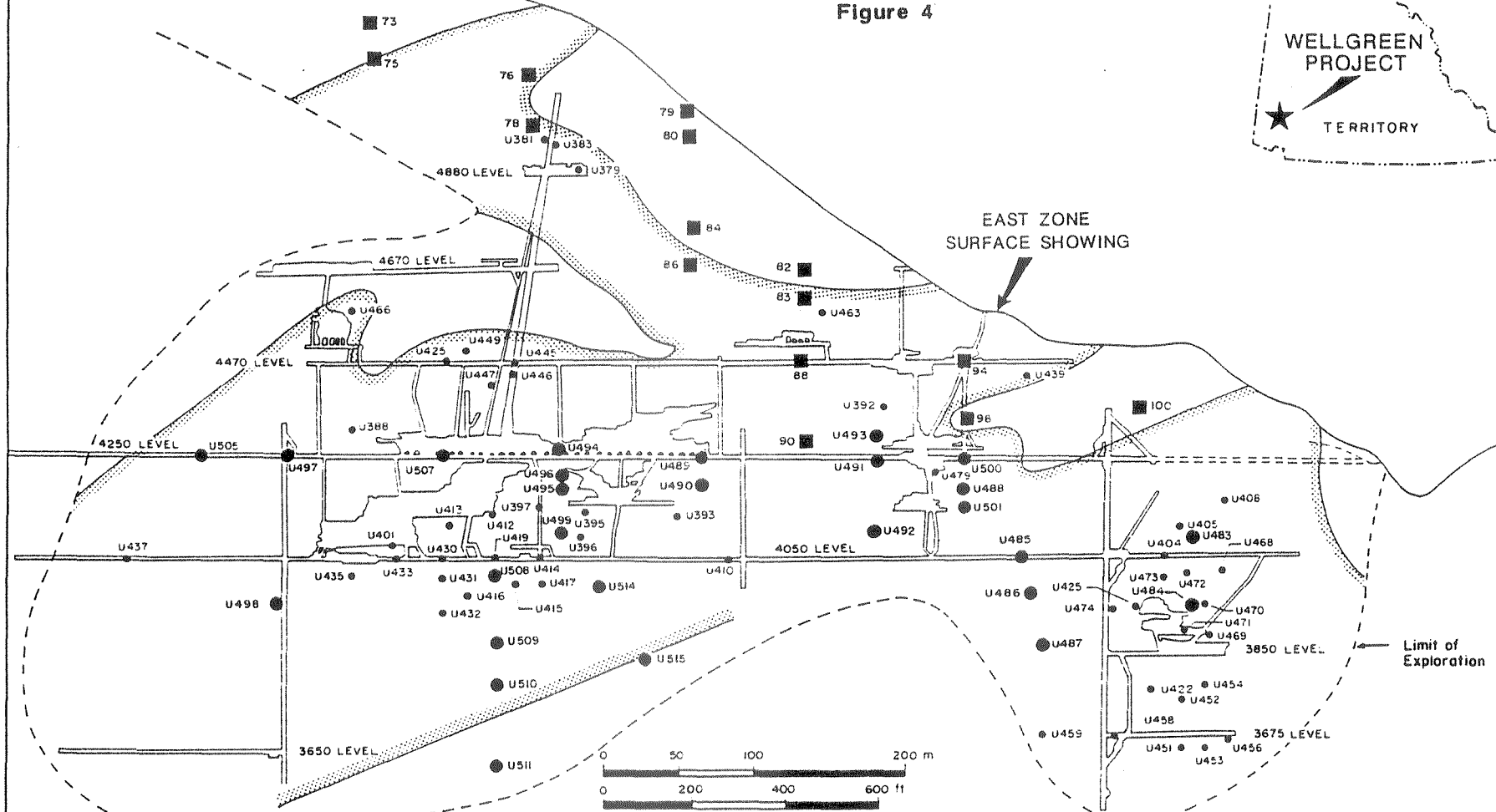
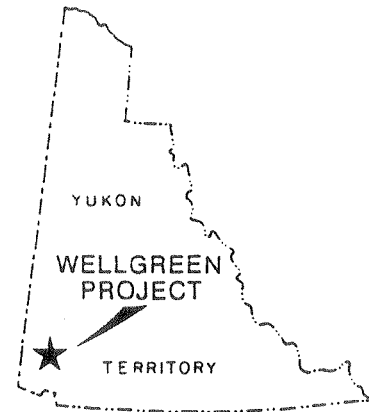


Revised October 18, 1988

- 1971 underground drill hole reanalyzed in 1987
- 1988 underground drill hole
- 1987 surface drill hole
- ⋯ limit of mineralization

ALL-NORTH RESOURCES LTD. (ANH-V)
 WELLGREEN PROJECT
 LONGITUDINAL SECTION
 (EAST ZONE)

Figure 4



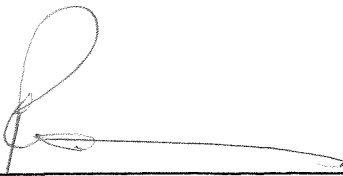
Feb. 10/89

APPENDIX I
AUTHOR'S STATEMENT OF QUALIFICATIONS

STATEMENT OF QUALIFICATIONS

I, Robert C. Carne, geologist, with business addresses in Whitehorse, Yukon Territory and Vancouver, British Columbia and residential address in Burnaby, British Columbia, hereby certify that:

1. I graduated from the University of British Columbia in 1974 with a B.Sc. and in 1979 with an M.Sc. majoring in Geological Sciences.
2. I am a member of the Geological Association of Canada.
3. From 1974 to the present, I have been actively engaged as a geologist in mineral exploration in British Columbia and Yukon Territory and on June 1, 1981 became a partner of Archer, Cathro & Associates (1981) Limited.
4. I have personally participated in or supervised the field work reported herein and have interpreted all data resulting from this work.



Robert C. Carne, B.Sc., M.Sc.

APPENDIX II

DRILL SUMMARY LOGS AND ANALYSES

WELL GREEN DIAMOND DRILL RECORD

COLLAR 2003.6 E
15519.1 N

DIRECTION 358.8 ° DEPTH 253.0 m
ANGLE -50.5 ° ELEVATION 1512.3 m

SIZE HQ
SECTION 2000 E

HOLE WS88-117
PAGE 1 OF 1

SAMPLE NUMBER	FROM (m)	TO (m)	CORE WIDTH (m)	N-S HORIZ WIDTH (m)	REC. (%)	Cu (%)	Ni (%)	Pt (oz/ton)	Pd (oz/ton)	ROCK TYPE	ZONE	CERT. OF ANALYSIS	ASSAY	GEOCH	Netg COMMENTS
S12121	36.20	37.78	1.58	1.5	83	0.40	0.13	0.018	0.009	GABR	WEST HGWL	V88-04758.0	X	X	0.50
S12122	183.14	185.73	2.59		99	0.16	0.10	0.006	0.003	GABR	WEST	"		X	
123	185.73	187.14	1.41		99	0.24	0.15	0.009	0.004	"				X	
124	187.14	189.00	1.86		98	0.24	0.11	0.006	0.002	"				X	
S12125	206.61	208.61	2.00		97	0.31	0.15	0.006	0.005	GABR	WEST			X	
126	208.61	210.70	2.09		97	0.18	0.09	0.003	0.001	GABR					
127	210.70	211.70	1.00		99	0.17	0.09	0.004	0.002	CLPX					
128	211.70	214.70	3.00		98	0.08	0.08	0.001	<0.001						
129	214.70	217.70	3.00		95	0.11	0.10	0.001	<0.001						
130	217.70	220.70	3.00		95	0.09	0.09	<0.001	<0.001						
131	220.70	223.70	3.00		86	0.10	0.09	<0.001	<0.001						
132	223.70	227.00	3.30		N/A	0.15	0.10	0.002	<0.001						
133	227.00	227.99	0.99		N/A	0.22	0.09	0.001	<0.001						
134	227.99	232.99	5.00		N/A	0.28	0.16	0.002	<0.001						
135	232.99	234.42	1.43		N/A	0.29	0.15	0.001	<0.001					X	
SUMMARY															
	183.14	189.00	5.86	2.5	99	0.20	0.12	0.007	0.003						0.23
	206.61	234.22	27.81	12.0	N/A	0.17	0.11	0.002	<0.002						0.18

WELL GREEN DIAMOND DRILL RECORD

COLLAR 1499.6 E DIRECTION 351.3 ° DEPTH 265.2 m SIZE HQ/NQ HOLE WS88-119
15550.4 N ANGLE -51.0 ° ELEVATION 1493.4 m SECTION 1500E PAGE 1 OF 1

SAMPLE NUMBER	FROM (m)	TO (m)	CORE WIDTH (m)	N-SHORIZ WIDTH (m)	REC. (%)	Cu (%)	NI (%)	Pt (oz/ton)	Pd (oz/ton)	ROCK TYPE	ZONE	CERT. OF ANALYSIS	ASSAY	GEOCH	COMMENTS
															Au
S12210	11.59	15.87	4.18		36	<0.01	<0.01	<0.001	<0.001	QZCA	NO.2 ZONE	V88-05410.0	✓	✓	<5ppb
211	15.87	18.70	2.83		90	<0.01	<0.01	0.001	<0.001	QZCA	HGWL	"	✓	✓	9ppb
S12212	78.03	81.03	3.00		85	0.05	0.21	0.003	0.005	DUNT	NO.2	"	✓	✓	
S12213	108.69	110.34	1.65		92	0.03	0.04	0.002	0.001	AGLM	MIDWEST	"	✓	✓	
14	110.34	111.69	1.35		92	0.19	0.20	0.013	0.007	GABR	"	"	✓	✓	
15	111.69	113.86	2.17		90	1.05	0.75	0.080	0.040	SUMS	"	"	✓	✓	
S12217	226.06	228.83	2.77		93	0.02	0.03	0.002	<0.001	GABR?	WEST ZONE EXTENSION	V8805411.0	✓	✓	
S12218	233.46	237.82	4.36		88	<0.01	<0.01	0.001	<0.001	GABR	"	"	✓	✓	
19	237.82	242.75	4.93		86	<0.01	<0.01	0.001	<0.001	GABR	"	"	✓	✓	
	110.34	113.86	3.52		91	0.72	0.54	0.054	0.027		MIDWEST				

WELL GREEN DIAMOND DRILL RECORD

COLLAR 3506.9 E DIRECTION 356.5 ° DEPTH 270.7 m SIZE HQ HOLE WS88-120
15003.9 N ANGLE -51.0 ° ELEVATION 1307.2 m SECTION 3500E PAGE 1 OF 1

SAMPLE NUMBER	FROM (m)	TO (m)	CORE WIDTH (m)	N-SHORIZ WIDTH (m)	REC. (%)	Cu (%)	NI (%)	Pt (oz/ton)	Pd (oz/ton)	ROCK TYPE	ZONE	CERT. OF ANALYSIS	ASSAY	GEOCH	COMMENTS
S12152	54.56	58.83	4.27		80	0.08	0.39	0.015	0.005	DUNT	EAST HGWL	188-050%6.0		X	
153	58.83	62.74	3.96		92	0.11	0.32	0.011	0.004	"					
154	62.74	66.33	3.54		90	0.14	0.25	0.004	0.002	"					
155	66.33	69.80	3.46		91	0.08	0.18	0.005	0.002	"					
156	69.80	73.41	3.61		91	0.06	0.26	0.003	0.002	"					
S12136	73.41	75.65	2.24		90	0.09	0.26	0.004	0.002	DUNT				X	
137	75.65	77.17	1.52		93	0.23	0.84	0.031	0.017	"					
138	77.17	80.16	2.99		93	0.11	0.20	0.004	0.003	"					
139	80.16	83.24	3.18		93	0.14	0.27	0.009	0.005	"					
140	83.24	87.17	3.93		95	0.11	0.28	0.013	0.006	"					
141	87.17	92.65	5.48		94	0.08	0.19	0.011	0.005	PDFS					
142	92.65	96.93	4.28		94	0.08	0.21	0.013	0.006	"					
143	96.93	100.89	3.96		83	0.09	0.20	0.011	0.006	"					
144	100.89	103.94	3.05		87	0.27	0.32	0.011	0.007	"					
145	103.94	107.29	3.35		88	0.46	0.34	0.009	0.004	"					
146	107.29	110.66	3.31		80	0.15	0.32	0.007	0.003	"					
147	110.66	114.30	3.70		85	0.46	0.20	0.010	0.005	"					
S12148	134.42	137.46	3.04		78	0.15	0.16	0.008	0.005	PERD				X	
149	137.46	141.12	3.66		76	0.14	0.18	0.008	0.005	"					
150	141.12	144.17	3.05		82	0.08	0.14	0.008	0.004	"					
151	144.17	148.13	3.96		94	0.17	0.30	0.012	0.008	"					
SUMMARY															
	54.56	62.74	8.23	6.5	86	0.09	0.36	0.013	0.005						
	62.74	100.89	38.15	31.0	92	0.10	0.25	0.008	0.005						
	100.89	114.30	13.41	10.0	85	0.34	0.29	0.009	0.005						
	54.56	114.30	59.74	47.5	90	0.15	0.27	0.009	0.005						
	134.42	148.13	13.71	10.5	83	0.14	0.20	0.009	0.006						

WELL GREEN DIAMOND DRILL RECORD

COLLAR 3504.6 E
15141.7 N

DIRECTION 001.0 ° DEPTH 139.0 m
ANGLE -47.5 ° ELEVATION 1321.2 m

SIZE NQ
SECTION 3500E

HOLE WS 88-106
PAGE 1 OF 1

SAMPLE NUMBER	FROM (m)	TO (m)	CORE WIDTH (m)	N-SHORIZ WIDTH (m)	REC. (%)	Cu (%)	NI (%)	Pt (oz/ton)	Pd (oz/ton)	ROCK TYPE	ZONE	CERT. OF ANALYSIS	ASSAY	GEOCH	COMMENTS
S12001	3.05	10.97	7.92		48	0.27	0.39	0.018	0.006	PDFS	EAST HGWL	V88-04114.0	X	X	
002	10.97	21.64	10.67		45	0.23	0.34	0.016	0.005	"	"	"	X	X	
003	21.64	34.23	12.59		41	0.09	0.14	0.002	0.001	CLPX	"	"	X	X	
004	34.23	36.58	2.35		53	0.16	0.10	<0.002	0.002	GABR	EAST	V88-04114.4	X	X	
005	36.58	39.93	3.35		94	0.26	0.18	0.002	0.002	"	"	"	X	X	
006	39.93	42.98	3.05		64	0.30	0.25	<0.002	0.002	"	"	"	X	X	
007	42.98	45.96	2.98		64	0.24	0.16	<0.002	0.002	"	"	"	X	X	
008	45.96	46.72	0.76		64	0.06	0.14	0.005	0.004	"	"	V88-04114.0	X	X	
009	46.72	48.10	1.38		79	0.02	0.02	<0.001	<0.001	"	"	"	X	X	
010	48.10	49.82	1.72		79	0.24	0.18	0.006	0.005	"	"	V88-04114.4	X	X	
011	49.82	52.25	2.43		75	0.55	0.07	0.030	0.011	"	"	"	X	X	
S12105	114.03	115.30	1.27		91	0.20	0.39			GABR?	FOOTWALL	ABB17730			ICP ANALYSIS (CHEMEX)
106	115.3	118.49	3.19		100	0.14	0.17			"	"	"			"
107	118.49	119.73	1.24		100	<0.01	<0.01			"	"	"			"
S12012	131.59	137.46	5.87		100	0.07	0.30	0.004	0.005		NORTH	V88-04114.0	X	X	
013	137.46	138.99	1.53		100	0.04	0.27	0.003	0.004		NORTH	"	X	X	
SUMMARY															
	3.05	21.64	18.59	23.0	46	0.25	0.36	0.017	0.005						
	21.64	36.58	14.94	19.5	43	0.10	0.13	<0.002	<0.002						
	36.58	52.25	15.67	19.0	75	0.28	0.16	0.006	0.004						
	3.05	52.25	49.20	61.5	54	0.21	0.23	0.008	0.003						
	131.59	138.99	7.40	6.5	100	0.06	0.28	0.004	0.005						

WELL GREEN DIAMOND DRILL RECORD

COLLAR 1699.7 E
15544.4 N

DIRECTION 358.0 ° DEPTH 216.1 m
ANGLE -49.5 ° ELEVATION 1440.3 m

SIZE NQ
SECTION 1700E

HOLE WS 88-107
PAGE 1 OF 1

SAMPLE NUMBER	FROM (m)	TO (m)	CORE WIDTH (m)	N-SHORIZ WIDTH (m)	REC. (%)	Cu (%)	Ni (%)	Pt (oz/ton)	Pd (oz/ton)	ROCK TYPE	ZONE	CERT. OF ANALYSIS	ASSAY	GEOCH	COMMENTS
S12014	90.95	96.06	5.11		86	0.22	0.14	0.003	0.001	CLPX	WEST	V88-04139.0	X		
015	96.06	101.80	5.74		84	0.25	0.14	0.004	0.001	GABR		"		X	
016	101.80	106.10	4.30		84	0.48	0.27	0.006	0.002	"		"		X	
017	106.10	107.36	1.26		86	0.72	0.26	0.006	0.002	"		V88-04139.4	X		
018	107.36	111.53	4.17		87	0.59	0.22	0.006	0.002	"		"	X		
019	111.53	113.70	2.17		98	0.06	0.03	0.001	<0.001	"		V88-04139.0	X		
020	113.70	115.60	1.90		98	0.67	0.39	0.003	0.003	"		V88-04139.4	X		
021	115.60	120.70	5.10		71	0.01	<0.01	<0.001	<0.001	"		V88-04139.0	X		
S12022	125.74	126.74	1.00		86	0.17	0.07	0.002	<0.001	GABR	WEST	"		X	
S12023	134.94	138.74	3.80		85	0.05	0.04	<0.001	<0.001	GABR	"	"		X	
024	138.74	140.67	1.93		93	0.30	0.18	0.002	<0.002	"		V88-04139.4	X		
025	140.67	143.25	2.58		93	0.09	0.04	0.002	<0.001	"		V88-04139.0	X		
S12026	154.17	163.00	8.83		94	0.03	0.06	<0.002	<0.002	CLPX	"	V88-04139.4	X		
S12027	168.53	178.03	9.50		95	0.02	0.04	<0.001	<0.001	GABR	"	V88-04139.0	X		
028	178.03	183.03	5.00		94	0.17	0.06	0.001	<0.001	"		"		X	
029	183.03	188.03	5.00		91	0.02	0.03	0.001	<0.001	"		"		X	
030	188.03	193.03	5.00		89	0.02	0.02	<0.001	<0.001	"		"		X	
S12332	83.00	85.00	2.00			0.02	0.02	<0.001	<0.001	GABR		V88-05826.0	X		
333	85.00	90.95	5.95			0.02	0.03	<0.001	<0.001	GABR/CLPX		"		X	
SUMMARY															
	90.95	96.06	5.11	5.5	86	0.22	0.14	0.003	0.001						Nieq 0.23
	96.06	115.60	19.54	18.5	87	0.42	0.21	0.005	0.002						0.37
	134.94	143.25	8.31	5.0	89	0.12	0.07	0.001	<0.001						0.11
	168.53	193.03	24.50			0.05	0.04	<0.001	<0.001						

WELL GREEN DIAMOND DRILL RECORD

COLLAR 3509.0 E
14886.7 N

DIRECTION 001.0 ° DEPTH 108.5 m
ANGLE -48.5 ° ELEVATION 1300.8 m

SIZE HQ
SECTION 3505E

HOLE WS88-108
PAGE 1 OF 1

SAMPLE NUMBER	FROM (m)	TO (m)	CORE WIDTH (m)	N-SHORIZ WIDTH (m)	REC. (%)	Cu (%)	Ni (%)	Pt (oz/ton)	Pd (oz/ton)	ROCK TYPE	ZONE	CERT. OF ANALYSIS	ASSAY	GEOCH	COMMENTS	
510101	3.35	5.00	1.65		45	0.01	0.07	<0.001	0.001	DUNT	EAST ZONE	V88-05067		X		
102	5.00	10.00	5.00		68	0.01	0.13	0.002	0.003		HGWL					
103	10.00	15.00	5.00		60	0.02	0.17	0.002	0.003							
104	15.00	25.00	5.00		39	0.02	0.19	0.002	0.003							
105	25.00	30.00	5.00		74	0.02	0.17	0.003	0.002							
106	30.00	35.00	5.00		94	0.02	0.17	0.001	0.003							
107	35.00	40.00	5.00		92	0.02	0.17	0.001	0.002							
108	40.00	45.00	5.00		94	0.02	0.18	0.002	0.003							
109	45.00	50.00	5.00		95	0.03	0.17	0.002	0.003							
110	50.00	55.00	5.00		96	0.04	0.19	0.002	0.004							
111	55.00	60.00	5.00		95	0.03	0.19	0.002	0.004							
112	60.00	65.00	5.00		91	0.03	0.17	0.002	0.003							MOD. MILLERITE
113	65.00	70.00	5.00		91	0.02	0.18	0.002	0.003							" "
114	70.00	75.00	5.00		78	0.02	0.17	0.001	0.003							" "
115	75.00	80.00	5.00		63	0.02	0.16	0.002	0.002							" "
116	80.00	85.00	5.00		75	0.01	0.14	0.001	0.002							" "
117	85.00	90.00	5.00		88	0.01	0.17	0.001	0.002							" "
118	90.00	95.00	5.00		70	0.01	0.11	0.001	0.002							
119	95.00	100.00	5.00		78	0.01	0.01	<0.001	<0.001							
120	100.00	105.00	5.00		75	0.02	0.10	0.001	0.002							
121	105.00	108.00	3.00		69	0.01	0.19	0.002	0.003		DUNT				X	
	3.35	108.00	104.65	76.5	75	0.02	0.15	0.002	0.002							
	60.00	90.00	30.00	22.5	81	0.02	0.17	0.002	0.003							

WELL GREEN DIAMOND DRILL RECORD

COLLAR 3602.2 E DIRECTION 002.5 ° DEPTH 165.8 m SIZE HQ
15062.0 N ANGLE -47.5 ° ELEVATION 1277.6 m SECTION 3600E

HOLE UJ88-110
 PAGE 1 OF 1

SAMPLE NUMBER	FROM (m)	TO (m)	CORE WIDTH (m)	N-SHORIZ WIDTH (m)	REC. (%)	Cu (%)	Ni (%)	Pt (oz/ton)	Pd (oz/ton)	ROCK TYPE	ZONE	CERT. OF ANALYSIS	ASSAY	GEOCH	COMMENTS
S12043	5.49	10.41	4.92		76	0.01	0.15	0.002	0.002	DUNT	IMMEDIATELY	U88-041700		✓	
044	10.41	15.24	4.83		92	0.03	0.16	0.003	0.004	"	EAST OF	"			
045	15.24	19.81	4.57		89	0.02	0.15	0.002	0.004	"	EAST ZONE	"			
046	19.81	24.69	4.88		95	0.01	0.16	0.002	0.002	"		"			
047	24.69	29.26	4.57		97	0.01	0.18	0.003	0.002	"		"			
S12439	107.50	110.00	2.50			0.21	0.18	0.012	0.007	CLPX		U88-05857.0		✓	
440	110.00	115.00	5.00			0.68	0.20	0.018	0.010	"		"			
441	115.00	120.00	5.00			0.12	0.15	0.005	0.004	"		"			
442	120.00	123.75	3.75			0.16	0.25	0.009	0.006	"		"			
S12048	123.75	128.32	4.57		88	0.11	0.22	0.009	0.006	DUNT		U88-041700			
049	128.32	131.56	3.24		99	0.15	0.26	0.013	0.009	"		"			
050	131.56	132.94	1.38		99	0.44	0.22	0.021	0.011	"		"			
051	132.94	136.40	3.46		91	0.12	0.26	0.011	0.006	"		"			
052	136.40	139.50	3.20		92	0.20	0.36	0.013	0.010	"		"			
S12443	139.50	145.00	5.50			0.06	0.15	0.004	0.004	DUNT/DYKE		U88-05857.0			
S12157	145.00	150.00	5.00		36	0.15	0.43	0.011	0.011	DUNT		U88-05037.0			MOD MILLERITE
158	150.00	155.00	5.00		78	0.10	0.31	0.008	0.008	"		"			" "
Summary	5.49	29.26	23.77	22.5	90	0.02	0.16	0.002	0.003						
	107.50	123.75	16.25	17.0		0.32	0.19	0.011	0.007						
	123.75	155.00	31.25	30.5		0.14	0.28	0.010	0.008						
	107.50	155.00	47.50			0.20	0.25	0.010	0.008						

WELL GREEN DIAMOND DRILL RECORD

COLLAR 1695.7 E
15434.8 N

DIRECTION 358.0 ° DEPTH 132.0 m
ANGLE -80.0 ° ELEVATION 1428.7 m

SIZE NQ
SECTION 1700E

HOLE WS88-111
PAGE 1 OF 1

SAMPLE NUMBER	FROM (m)	TO (m)	CORE WIDTH (m)	N-S HORIZ WIDTH (m)	REC. (%)	Cu (%)	Ni (%)	Pt (oz/ton)	Pd (oz/ton)	ROCK TYPE	ZONE	CERT. OF ANALYSIS	ASSAY	GEOCH	COMMENTS
S12031	65.53	70.53	5.00		77	0.02	0.20	0.002	0.003	DUNT	No. 2	VB8-04152.0		X	
032	70.53	75.53	5.00		65	0.02	0.26	0.003	0.004	"		"			
033	75.53	80.53	5.00		90	0.05	0.31	0.005	0.005	"		"			
034	80.53	85.53	5.00		62	0.10	0.30	0.009	0.008	"		"			
035	85.53	91.74	6.21		67	0.07	0.30	0.009	0.006	"		"			
036	91.74	96.74	5.00		76	0.07	0.30	0.009	0.007	CLPX		"			
037	96.74	102.11	5.37		85	0.07	0.29	0.008	0.007	"		"			
038	102.11	108.51	6.40		85	0.12	0.30	0.008	0.006	"		"			
039	108.51	112.10	3.59		94	0.11	0.28	0.008	0.003	"		"			
040	112.10	114.96	2.86		86	0.05	0.31	0.003	0.005	"		"			
041	114.96	119.96	5.00		90	0.09	0.32	0.006	0.007	"		"			
042	119.96	124.80	4.84		92	0.12	0.27	0.009	0.004	"		"		X	
SUMMARY															
	65.53	75.53	10.00	3.5	71	0.02	0.23	0.002	0.003						Nieq 0.25
	75.53	124.80	49.27	11.0	82	0.09	0.30	0.009	0.006						0.38
	65.53	124.80	59.27	14.5	80	0.08	0.29	0.008	0.005						0.36

WELL GREEN DIAMOND DRILL RECORD

COLLAR 3601.9 E
15061.9 N

DIRECTION 338.0 ° DEPTH 156.1 m
ANGLE -47.5 ° ELEVATION 1277.6 m

SIZE HQ
SECTION 3600aE

HOLE WS88-112
PAGE 1 OF 2

SAMPLE NUMBER	FROM (m)	TO (m)	CORE WIDTH (m)	N-SHORIZ WIDTH (m)	REC. (%)	Cu (%)	Ni (%)	Pt (oz/ton)	Pd (oz/ton)	ROCK TYPE	ZONE	CERT. OF ANALYSIS	ASSAY	GEOCH	COMMENTS
S12053	27.02	30.27	3.25		88	0.01	0.14	0.001	0.001	DUNT	EAST	V88-041980		X	
054	30.27	37.22	6.95		44	0.03	0.24	0.003	0.004	"	HGWL				
055	37.22	40.82	3.60		81	0.06	0.30	0.006	0.007	PDFS					
056	40.82	45.11	4.29		88	0.08	0.24	0.004	0.005	"					
057	45.11	49.51	4.40		81	0.07	0.26	0.003	0.005	"					
058	49.51	54.38	4.87		67	0.09	0.47	0.015	0.016	"					
059	54.38	60.05	5.67		90	0.05	0.24	0.008	0.008	CLPX					
060	60.05	65.84	5.79		100	0.04	0.18	0.005	0.004						
061	65.84	73.46	7.62		93	0.08	0.15	0.007	0.003						
062	73.46	78.40	4.94		90	0.12	0.12	0.006	0.003						
063	78.40	79.79	1.39		92	0.01	0.02	<0.001	<0.001						
064	79.79	87.17	7.38		88	0.13	0.13	0.005	0.002						
065	87.17	94.79	7.62		94	0.24	0.19	0.010	0.004						
066	94.79	101.80	7.01		91	0.37	0.25	0.017	0.007						
067	101.80	108.51	6.71		86	0.42	0.25	0.015	0.007						
068	108.51	115.82	7.31		92	0.49	0.27	0.019	0.009						
069	115.82	119.34	3.52		97	0.63	0.24	0.029	0.013					X	
S12108	119.34	120.70	1.36		100	0.54	0.23	0.027	0.016	GABR	EAST ZONE	V88-047574	X		
109	120.70	121.55	0.85		100	0.68	0.41	0.045	0.026	CLPX					
110	121.55	124.30	2.15		96	0.90	0.43	0.045	0.033	GABR					
111	124.30	125.59	1.29		93	1.00	0.27	0.042	0.024						
112	125.59	126.79	1.20		93	1.00	0.37	0.070	0.038						
113	126.79	127.95	1.16		93	0.93	0.16	0.053	0.033						
114	127.95	128.75	0.80		100	0.54	0.22	0.035	0.019						
115	128.75	129.74	0.99		100	2.56	0.28	0.026	0.036						
116	129.74	130.79	1.05		100	1.45	1.71	0.190	0.039	SUMS					
117	130.79	132.74	1.95		100	0.17	0.08	0.030	0.031	GABR					
118	132.74	133.76	1.02		100	0.64	1.76	0.078	0.033	SUMS					
119	133.76	135.34	1.58		98	0.08	0.05	<0.002	<0.002	GABR					
120	135.34	138.34	3.00		98	1.60	1.44	0.099	0.026	SUMS				X	

WELL GREEN DIAMOND DRILL RECORD

COLLAR 1702.4 E
15591.8 N

DIRECTION 002.5 ° DEPTH 70.1 m
ANGLE -50.5 ° ELEVATION 1499.4 m

SIZE NQ
SECTION 1700E

HOLE WS88-113
PAGE 1 OF 1

SAMPLE NUMBER	FROM (m)	TO (m)	CORE WIDTH (m)	N-SHORIZ WIDTH (m)	REC. (%)	Cu (%)	Ni (%)	Pt (oz/ton)	Pd (oz/ton)	ROCK TYPE	ZONE	CERT. OF ANALYSIS	ASSAY	GEOCH	COMMENTS
S12070	37.12	39.12	2.00	2.0	62	0.11	0.08	0.002	<0.001	GABR		V88-04198.0		X	0.13
071	39.12	42.12	3.00		74	0.29	0.17	0.008	0.003	CLPX		V88-04446.0		X	
072	42.12	44.47	2.35		63	0.18	0.13	0.004	0.001	"		}			
073	44.47	47.55	3.08		75	0.30	0.17	0.007	0.002	"					
074	47.55	49.55	2.00		95	0.40	0.24	0.013	0.004	GABR					
075	49.55	51.00	1.45		95	0.35	0.20	0.007	0.003	"					
076	51.00	52.12	1.12		95	0.58	0.31	0.007	0.003	"		V88-04446.4	X		
077	52.12	55.17	3.05		76	0.43	0.20	0.010	0.004	"		V88-04446.0		X	
078	55.17	56.47	1.30		76	0.09	0.08	0.004	0.002	"		}			
079	56.47	58.67	2.20		89	0.58	0.40	0.027	0.006	"					
080	58.67	61.17	2.50		90	0.18	0.05	0.011	0.003	"					
081	61.17	64.31	3.14		91	0.03	0.05	<0.001	<0.001	AGLM					
SUMMARY															
	47.55	58.67	11.12	9.5	86	0.42	0.24	0.013	0.003						Niesy 0.45
	39.12	47.55	8.43	6.0	71	0.26	0.16	0.007	0.002						0.28
	39.12	58.67	19.55	15.0	80	0.35	0.21	0.010	0.003						0.38
	58.67	64.31	5.64	4.0	91	0.10	0.05	0.005	0.001						0.11

WELL GREEN DIAMOND DRILL RECORD

COLLAR 3602.3 E DIRECTION 336.0 ° DEPTH 355.4 m SIZE HQ
15061.0 N ANGLE -66.5 ° ELEVATION 1277.4 m SECTION 36000E

HOLE WS88-114
 PAGE 1 OF 2

SAMPLE NUMBER	FROM (m)	TO (m)	CORE WIDTH (m)	N-S HORIZ WIDTH (m)	REC. (%)	Cu (%)	Ni (%)	Pt (oz/ton)	Pd (oz/ton)	ROCK TYPE	ZONE	CERT. OF ANALYSIS	ASSAY	GEOCH	COMMENTS
312418	4.96	10.00	5.04			0.03	0.16	0.001	0.003	DUNT	EAST HGWL	UBA-06335.0		✓	
419	10.00	15.00	5.00			0.03	0.17	0.002	0.005	"					
420	15.00	20.00	5.00			0.02	0.17	0.002	0.004	"					
421	20.00	25.00	5.00			0.01	0.16	0.001	0.001	"					
422	25.00	30.00	5.00			0.02	0.17	0.001	0.002	"					
423	30.00	35.00	5.00			0.02	0.13	0.001	0.001	DUNT/DYKE					
424	35.00	40.00	5.00			0.06	0.25	0.003	0.005	PDFS					
425	40.00	45.00	5.00			0.13	0.29	0.006	0.010	DUNT					
426	45.00	50.00	5.00			0.06	0.24	0.002	0.005	DUNT					
427	50.00	55.00	5.00			0.07	0.27	0.004	0.007	"					
428	55.00	60.00	5.00			0.08	0.14	0.003	0.003	DUNT/DYKE					
429	60.00	65.00	5.00			0.13	0.18	0.006	0.003	PERD					
430	65.00	70.00	5.00			0.12	0.16	0.005	0.004	"					
431	70.00	75.00	5.00			0.07	0.17	0.008	0.006	"					
432	75.00	80.00	5.00			0.11	0.18	0.007	0.007	PERD/CLPX					
433	80.00	85.00	5.00			0.22	0.18	0.011	0.006	PERD					
434	85.00	90.00	5.00			0.13	0.15	0.007	0.005	"					
435	90.00	95.00	5.00			0.08	0.19	0.009	0.006	"					
436	95.00	100.00	5.00			0.09	0.20	0.008	0.008	CLPX					
437	100.00	103.00	3.00			0.13	0.24	0.009	0.008	"					

WELL GREEN DIAMOND DRILL RECORD

COLLAR 3602.3 E
15001.0 N

DIRECTION 336.0 ° DEPTH 355.4 m
ANGLE -66.5 ° ELEVATION 1277.6 m

SIZE HQ
SECTION 3600aE

HOLE WSBB-114
PAGE 2 OF 2

SAMPLE NUMBER	FROM (m)	TO (m)	CORE WIDTH (m)	N-SHORIZ WIDTH (m)	REC. (%)	Cu (%)	Ni (%)	Pt (oz/ton)	Pd (oz/ton)	ROCK TYPE	ZONE	CERT. OF ANALYSIS	ASSAY	GEOCH	COMMENTS
S120B2	224.64	230.43	5.79		94	0.11	0.31	0.007	0.007	DUNT	EAST	V88-0444.0		X	
	230.43	235.00	4.57		97	0.10	0.28	0.006	0.006	PDFS	HGWL	"			
	235.00	239.57	4.57		97	0.10	0.28	0.007	0.006	"	"	"			
	239.57	245.57	6.00		95	0.09	0.27	0.006	0.006	"	"	"			
	245.57	250.27	4.70		91	0.11	0.27	0.007	0.007	"	"	"		X	
S10127	320.00	325.00	5.00		91	0.11	0.30	0.008	0.008	CLPX	"	V88-050340		X	
128	325.00	330.00	5.00		91	0.13	0.32	0.009	0.010	"	"				
129	330.00	335.00	5.00		96	0.16	0.34	0.009	0.010	"	"				
130	335.00	340.00	5.00		95	0.13	0.30	0.009	0.009	"	"				
131	340.00	345.00	5.00		91	0.16	0.33	0.012	0.011	"	"				
132	345.00	350.00	5.00		93	0.18	0.36	0.013	0.012	"	"				
133	350.00	355.00	5.00		99	0.16	0.28	0.011	0.010	"	"			X	
SUMMARY															
	4.96	35.00	30.04	17.0		0.02	0.16	0.001	0.003	DUNT					
	35.00	60.00	25.00	11.0		0.08	0.24	0.004	0.006	"					
	60.00	103.00	43.00	23.0		0.12	0.18	0.008	0.006	PERD					
	4.96	103.00	98.04	51.0		0.08	0.19	0.005	0.005						
	224.64	250.27	25.63	7.0	95	0.10	0.28	0.007	0.006						
	320.00	355.00	35.00	13.0	94	0.15	0.32	0.010	0.010						

WELL GREEN DIAMOND DRILL RECORD

COLLAR 1795.9 E
15524.0 N

DIRECTION 007.2 ° DEPTH 323.1 m
ANGLE -63.5 ° ELEVATION 1465.6 m

SIZE NQ
SECTION 1800E

HOLE WS 88-115
PAGE 1 OF 1

SAMPLE NUMBER	FROM (m)	TO (m)	CORE WIDTH (m)	N-SHORIZ WIDTH (m)	REC. (%)	Cu (%)	NI (%)	Pt (oz/ton)	Pd (oz/ton)	ROCK TYPE	ZONE	CERT. OF ANALYSIS	ASSAY	GEOCH	COMMENTS
S12087	41.45	46.45	5.00		85	0.05	<0.01	<0.001	<0.001	AGLM	WEST	V88-0A465.0		X	
											HGWL				
S12088	212.70	213.70	1.00		93	<0.01	<0.01	<0.001	<0.001	AGLM	"	V88-0A465.0		X	
089	213.70	218.70	5.00		99	0.01	0.01	<0.001	<0.001	GABR	WEST	}	}		
090	218.70	223.28	4.58		92	0.02	0.02	0.001	<0.001	"					
091	223.28	225.23	1.95		92	0.01	0.02	<0.001	<0.001	"					
092	225.23	226.90	1.67		99	0.02	0.02	<0.001	<0.001	"					
093	226.90	229.90	3.00		99	<0.01	<0.01	<0.001	<0.001	"					
S12094	249.56	254.05	4.49		98	0.03	0.04	<0.001	<0.001	GABR	WEST	V88-0A465.0		X	
095	254.05	255.05	1.00		96	0.02	0.04	<0.001	<0.001	"		}	}		
096	255.05	258.05	3.00		96	0.07	0.05	<0.001	<0.001	"					
S12097	288.63	291.63	3.00		98	0.15	0.05	<0.001	<0.001	GABR	WEST	V88-0A465.0		X	
098	291.63	292.63	1.00		98	1.49	0.72	0.004	0.002	"		V88-0A465.4		X	
099	292.63	294.44	1.81		96	0.12	0.05	0.001	<0.001	"		V88-0A465.0		X	
100	294.44	295.30	0.86		96	0.48	0.22	0.003	<0.002	"		V88-0A465.4		X	
101	295.30	299.01	3.71		90	0.06	0.03	<0.001	<0.001	"		V88-0A465.0		X	
102	299.01	303.01	4.00		86	0.03	0.02	<0.001	<0.001	"		}	}	}	
103	303.01	306.55	3.54		98	0.02	0.02	<0.001	<0.001	"					
104	306.55	308.00	1.45		98	0.02	0.02	<0.001	<0.001	"					
SUMMARY															
	213.70	229.90	16.20	9.5	96	0.01	0.01	<0.001	<0.001						
	249.56	258.05	8.49	4.0	97	0.04	0.04	<0.001	<0.001						
	288.63	308.00	19.37	10.0	94	0.16	0.07	<0.001	<0.001						
	291.63	295.30	3.67	2.5	97	0.58	0.27	0.002	<0.002						

WELL GREEN DIAMOND DRILL RECORD

 COLLAR 1413.7 E
15568.1 N

 DIRECTION 009.6 °
 ANGLE -52.0 °

 DEPTH 263.7 m
 ELEVATION 1471.6 m

 SIZE HQ
 SECTION 1400 E

 HOLE WS88-121
 PAGE 1 OF 1

SAMPLE NUMBER	FROM (m)	TO (m)	CORE WIDTH (m)	N-HORIZ WIDTH (m)	REC. (%)	Cu (%)	NI (%)	Pt (oz/ton)	Pd (oz/ton)	ROCK TYPE	ZONE	CERT. OF ANALYSIS	ASSAY	GEOCH	COMMENTS
S12173	27.03	29.97	2.94		96	0.01	<0.01	<0.001	<0.001	BSLT	NO.2 HGWL	WSA-05456.0		✓	
174	29.97	33.10	3.13		98	0.02	<0.01	<0.001	<0.001	QZIT	" "	"		✓	
S12175	53.27	55.76	2.49		89	<0.01	<0.01	0.002	<0.001	BSLT	NO.2 HGWL	"		✓	
176	55.76	57.76	2.00		89	0.01	0.01	0.001	<0.001	QZCA	" "	"		✓	
177	57.76	59.30	1.54		98	<0.01	0.01	<0.001	<0.001	QZCA	" "	"		✓	
178	59.30	62.14	2.84		95	0.02	0.11	0.001	0.002	GBCH?	" "	"		✓	
179	62.14	63.07	0.93		90	0.06	0.20	0.005	0.004	DUNT	" "	"		✓	
SUMMARY	59.30	63.07	3.77			0.03	0.13	0.002	0.002						
S12180	69.74	72.74	3.00		90	<0.01	<0.01	<0.001	<0.001	VOLC	" "	"		✓	
181	72.74	77.61	4.87		83	<0.01	<0.01	<0.001	<0.001	TUFF	" "	"		✓	
182	77.61	81.08	3.47		81	0.02	0.19	0.002	0.003	DUNT	NO.2 ZONE	"		✓	
183	81.08	84.24	3.16		80	0.02	0.20	0.003	0.004	DUNT	" "	"		✓	
SUMMARY			6.63			0.02	0.19	0.002	0.003						
S12184	98.50	99.88	1.38		93	<0.01	<0.01	0.001	<0.001	DUNT	MIDWEST?	"		✓	
185	99.88	101.60	1.72		94	0.01	<0.01	<0.001	<0.001	TUFF?	" "	"		✓	
186	101.60	104.53	2.93		93	0.01	<0.01	<0.001	<0.001	TUFF?	" "	"		✓	
S12187	110.95	114.81	3.86		78	0.09	<0.01	<0.001	<0.001	QZIT	WEST HGWL	"		✓	
S12188	247.02	251.16	4.14		94	0.01	<0.01	<0.001	<0.001	GABR	WEST ZONE	"		✓	
189	251.16	254.40	3.24		96	<0.01	0.01	0.001	<0.001	"	" "	"		✓	
190	254.40	257.10	2.70		98	<0.01	<0.01	0.001	<0.001	"	" "	"		✓	
191	257.10	260.79	3.69		99	0.01	<0.01	0.002	<0.001	"	" "	"		✓	
192	260.79	263.65	2.86		93	0.01	<0.01	<0.001	<0.001	"	" "	"		✓	
SUMMARY			16.63			0.01	<0.01	0.001	<0.001						

WELL GREEN DIAMOND DRILL RECORD

COLLAR 1499.6 E DIRECTION 359.3 ° DEPTH 168.6 m SIZE HQ
15550.1 N ANGLE -77.0 ° ELEVATION 1493.6 m SECTION 1500E
 HOLE WS88-124
 PAGE 1 OF 1

SAMPLE NUMBER	FROM (m)	TO (m)	CORE WIDTH (m)	N-S-HORIZ WIDTH (m)	REC. (%)	Cu (%)	Ni (%)	Pt (oz/ton)	Pd (oz/ton)	ROCK TYPE	ZONE	CERT. OF ANALYSIS	ASSAY	GEOCH	COMMENTS
S12251	79.91	82.91	3.00			0.03	0.16	0.004	0.003	DUNT	No.2	UBB-058POL.D		✓	
252	82.91	85.91	3.00			0.02	0.16	0.004	0.003	"	"				
253	85.91	88.91	3.00			0.02	0.16	0.005	0.003	"	"				
254	88.91	91.91	3.00			0.04	0.17	0.006	0.004	"	"				
255	91.91	94.91	3.00			0.05	0.25	0.004	0.004	"	"				
256	94.91	97.91	3.00			0.06	0.25	0.004	0.005	"	"				
257	97.91	102.91	5.00			0.05	0.25	0.005	0.005	"	"				
258	102.91	107.91	5.00			0.05	0.23	0.006	0.005	"	"				
259	107.91	110.91	3.00			0.06	0.22	0.004	0.004	"	"				
260	110.91	113.91	3.00			0.05	0.24	0.004	0.004	"	"				
261	113.91	116.91	3.00			0.05	0.24	0.006	0.005	"	"				
262	116.91	118.14	1.23			0.03	0.23	0.004	0.004	"	"				
S12263	124.99	126.10	1.11			0.02	0.13	0.004	0.004	DUNT	No.2 FTWL			✓	
S12264	141.00	144.00	1.00			0.02	0.02	0.001	<0.001	AGLM	MIDWEST HGWL			✓	
265	144.00	144.89	0.89			1.05	0.75	0.080	0.040	GABR	"			✓	
266	144.89	147.89	3.00			0.02	<0.01	<0.001	<0.001	QZIT	"	UBB-058POL.D		✓	
S12267	150.41	152.41	2.00			0.40	0.19	0.017	0.008	GABR	MIDWEST			✓	
268	152.41	154.41	2.00			0.24	0.20	0.010	0.005	GABR	"			✓	
269	154.41	157.90	3.49			0.07	0.09	0.006	0.003	GABR	"			✓	
SUMMARY															
	79.91	91.91	12.00			0.03	0.16	0.005	0.003	DUNT	No.2				
	91.91	118.14	26.23			0.05	0.24	0.005	0.005	DUNT	"				
	150.41	154.41	4.00			0.32	0.19	0.013	0.006	GABR	MIDWEST				

WELL GREEN DIAMOND DRILL RECORD

COLLAR 1414.2 E
15569.5 N

DIRECTION 009.6 ° DEPTH 192.33 m
ANGLE -75.0 ° ELEVATION 1471.5 m

SIZE HQ
SECTION 1400E

HOLE WS88-126
PAGE 1 OF 1

SAMPLE NUMBER	FROM (m)	TO (m)	CORE WIDTH (m)	N-HORIZ WIDTH (m)	REC. (%)	Cu (%)	NI (%)	Pt (oz/ton)	Pd (oz/ton)	ROCK TYPE	ZONE	CERT. OF ANALYSIS	ASSAY	GEOCH	COMMENTS
S12444	94.70	98.70	4.00	2.0		0.03	0.12	0.002	0.003	Perd		U88-06335.0		✓	
445	106.29	109.25	2.96			0.03	0.17	0.003	0.004	Perd		"		✓	
446	109.25	113.48	4.23			0.03	0.18	0.004	0.004	Perd		"		✓	
447	146.71	150.48	3.77			0.16	<0.01	<0.001	<0.001	Qzif		"		✓	
448	152.70	155.82	3.12			0.01	<0.01	<0.001	<0.001	Tuff		"		✓	
SUMMARY															
	106.29	113.48	7.19	5.5m		0.03	0.18	0.004	0.004						

WELLGREEN DIAMOND DRILL RECORD

COLLAR 2693.7 E DIRECTION 0.00 ° DEPTH 102.41 m SIZE HQ HOLE WS88-127
15051.8 N ANGLE -51.0 ° ELEVATION 1826.4 m SECTION 2700E (North) PAGE 1 OF 1

SAMPLE NUMBER	FROM (m)	TO (m)	CORE WIDTH (m)	N-S HORIZ WIDTH (m)	REC. (%)	Cu (%)	Ni (%)	Pt (oz/ton)	Pd (oz/ton)	ROCK TYPE	ZONE	CERT. OF ANALYSIS	ASSAY	GEOCH	COMMENTS
S12334	3.35	6.13	1.78			0.04	0.18	0.001	0.003	CLPX	North	188-05857.0		✓	Fore sight lost,
335	5.13	8.22	3.09			0.06	0.20	0.001	0.003	"					azimuth from chain
336	8.22	12.60	4.38			0.04	0.17	0.001	0.003	"					& compass data
337	12.60	16.00	3.62			0.06	0.14	0.001	0.003	"					
338	16.00	18.63	2.63			0.04	0.12	0.002	0.003	"					
339	18.63	21.81	3.18			0.02	0.13	0.002	0.004	"					
340	21.81	24.55	2.74			0.19	0.27	0.010	0.014	PERD					
341	24.55	28.20	3.65			0.10	0.20	0.004	0.010	"					
342	28.20	31.60	3.40			0.05	0.23	0.006	0.009	"					
343	31.60	33.53	1.93			0.12	0.28	0.006	0.012	"					
344	33.53	36.20	2.67			0.33	0.33	0.010	0.019	GARR					
345	36.20	38.80	2.60			0.31	0.38	0.017	0.027	"					
SUMMARY															
	3.35	21.81	18.46			0.04	0.16	0.001	0.003	CLPX					
	21.81	33.53	11.72			0.11	0.24	0.006	0.011	PERD					
	33.53	38.80	5.27			0.32	0.35	0.013	0.023	GARR					

WELL GREEN DIAMOND DRILL RECORD

COLLAR 1600 E DIRECTION 0.0 ° DEPTH 85.3 m SIZE HQ
15510 N ANGLE -50.0 ° ELEVATION 1445.0 m SECTION 1600E HOLE WS88-129
 PAGE 1 OF 1

SAMPLE NUMBER	FROM (m)	TO (m)	CORE WIDTH (m)	N-S HORIZ WIDTH (m)	REC. (%)	Cu (%)	Ni (%)	Pt (oz/ton)	Pd (oz/ton)	ROCK TYPE	ZONE	CERT. OF ANALYSIS	ASSAY	GEOCH	COMMENTS
S12475	21.02	26.02	5.00			0.02	0.14	0.003	0.004	PDFS	NO.2	V88-06418.0		✓	Collar Lost, Survey from compass & chain data.
476	26.02	31.02	5.00			0.01	0.14	0.002	0.003	"					
477	31.02	36.02	5.00			0.03	0.15	0.003	0.004	"					
478	36.02	40.96	4.94			0.02	0.16	0.003	0.004	"					
479	40.96	45.96	5.00			0.02	0.18	0.003	0.004	DUNT					
480	45.96	50.79	4.83			0.07	0.23	0.004	0.006	"					
S12481	70.49	73.60	3.11			0.02	<0.01	<0.001	<0.001	GRCH	MIDWEST				
482	73.60	78.03	4.43			0.16	0.07	<0.001	<0.001	GABR					
483	78.03	81.08	3.05			0.21	0.04	<0.001	<0.001	"					
SUMMARY	21.02	40.96	19.94			0.02	0.15	0.003	0.004	PDFS	NO.2.				
	40.96	50.79	9.83			0.04	0.20	0.003	0.005	DUNT					
	21.02	50.79	29.77			0.03	0.17	0.003	0.004						
	70.49	81.08	10.59			0.13	0.04	<0.001	<0.001	GABR	MIDWEST				

WELL GREEN DIAMOND DRILL RECORD

COLLAR 1800.8 E
15445.2 N

DIRECTION 358.7 ° DEPTH 97.2 m
ANGLE -49.5 ° ELEVATION 1448.9 m

SIZE HQ
SECTION 1800E

HOLE WS88-130
PAGE 1 OF 1

SAMPLE NUMBER	FROM (m)	TO (m)	CORE WIDTH (m)	N-SHORIZ WIDTH (m)	REC. (%)	Cu (%)	Ni (%)	Pt (oz/ton)	Pd (oz/ton)	ROCK TYPE	ZONE	CERT. OF ANALYSIS	ASSAY	GEOCH	COMMENTS
512512	11.00	16.00	5.00			0.14	0.20	0.006	0.008	PDFS	No. 2	V88-06420.0		✓	
513	16.00	21.00	5.00			0.07	0.22	0.006	0.007	"					
514	21.00	26.00	5.00			0.07	0.21	0.006	0.006	"					
515	26.00	31.00	5.00			0.07	0.16	0.007	0.005	"					
516	31.00	36.00	5.00			0.06	0.18	0.006	0.004	"					
517	36.00	41.45	5.45			0.04	0.16	0.008	0.004	"		V88-06468.0			
	41.45	43.36	1.91							DYKE					
518	43.36	48.36	5.00			0.05	0.18	0.005	0.004	PDFS		V88-06420.0			
519	48.36	53.50	5.14			0.09	0.21	0.009	0.005	"		V88-06468.0			
520	53.50	55.20	1.70			0.04	0.12	0.004	0.001	CLPX		"			
	55.20	55.80	0.60							DYKE					
521	55.80	57.30	1.50			0.04	0.13	0.006	0.002	CLPX		V88-06468.0			
522	57.30	58.45	1.15			0.16	0.24	0.015	0.004	GABR					
523	58.45	61.67	3.22			1.72	1.67	0.117	0.031	GABR	SUMS				
524	61.67	62.31	0.64			0.02	0.02	0.001	<0.001	TUFF?					
SUMMARY															Nieq
	11.00	57.30	46.30	32.5		0.07	0.17	0.006	0.005	PDFS/CLPX					
	57.30	61.67	4.37	4.0		1.31	1.29	0.090	0.024	GABR					0.41
	11.00	61.67	50.67	36.5		0.18	0.27	0.013	0.007						

WELL GREEN DIAMOND DRILL RECORD

COLLAR 1800.9 E DIRECTION 358.7 ° DEPTH 86.3 m SIZE NQ
15445.2 N ANGLE -70.5 ° ELEVATION 1449.0 m SECTION 1800 E

HOLE WS88-132
 PAGE 1 OF 1

SAMPLE NUMBER	FROM (m)	TO (m)	CORE WIDTH (m)	N-HORIZ WIDTH (m)	REC. (%)	Cu (%)	Ni (%)	Pt (oz/ton)	Pd (oz/ton)	ROCK TYPE	ZONE	CERT. OF ANALYSIS	ASSAY	GEOCH	COMMENTS
	0.00	7.92			0					CASN					
512539	7.92	17.92	10.00			0.08	0.24	0.010	0.009	PDFS					
540	17.92	27.92	10.00			0.08	0.26	0.006	0.008	"					
541	27.92	32.92	5.00			0.06	0.21	0.008	0.008	"					
542	32.92	38.62	5.70			0.03	0.16	0.005	0.004	"					
543	38.62	40.45	1.83			0.05	0.12	0.006	0.004	"					
544	40.45	46.65	6.20			0.06	0.18	0.009	0.006	"					
545	46.65	50.90	4.25			0.05	0.16	0.008	0.004	"					
546	50.90	52.90	2.00			<0.01	0.02	<0.001	<0.001	QZCA					
547	52.90	55.17	2.27			0.12	0.17	0.003	0.002	PDFS					
548	55.17	55.78	0.61			<0.01	0.02	<0.001	<0.001	QZCA					
549	55.78	58.78	3.00			0.14	0.24	0.005	0.002	CLPX					
550	58.78	70.32	11.54			0.05	0.17	0.007	0.003	CLPX					
	70.32	71.63	1.31							DYKE					
551	71.63	72.98	1.35			0.04	0.12	0.005	0.002	CLPX					
552	72.98	75.82	2.84			0.15	0.19	0.007	0.002	GABR					
															Nier
SUMMARY	7.92	55.17	47.25	33.0		0.06	0.20	0.007	0.006	PDFS					
	55.17	72.98	17.81	16.0		0.06	0.16	0.006	0.002	CLPX					
	72.98	75.82	2.84	4.0		0.15	0.19	0.007	0.002	GABR					
	7.92	75.82	67.90	53.0		0.06	0.19	0.007	0.005						0.25

WELL GREEN DIAMOND DRILL RECORD

 COLLAR 1800.8 E
15444.5 N

 DIRECTION 358.7°
 ANGLE -90.0°

 DEPTH 110.0 m
 ELEVATION 1449.0 m

 SIZE NQ
 SECTION 1800E

 HOLE WS88-133
 PAGE 1 OF 1

SAMPLE NUMBER	FROM (m)	TO (m)	CORE WIDTH (m)	N-SHORIZ WIDTH (m)	REC. (%)	Cu (%)	Ni (%)	Pt (oz/ton)	Pd (oz/ton)	ROCK TYPE	ZONE	CERT. OF ANALYSIS	ASSAY	GEOCH	COMMENTS
	0.00	9.14			0					CASN					
512553	9.14	14.14	5.00			0.04	0.25	0.009	0.007	PDFS	NO.2	VB8-064960		✓	
554	14.14	18.59	4.45			0.07	0.26	0.012	0.008	"					
555	18.59	32.00	13.41			0.12	0.29	0.010	0.009	"					
556	32.00	35.50	3.50			0.15	0.29	0.006	0.009	"					
557	35.50	40.50	5.00			0.14	0.32	0.009	0.009	"					
558	40.50	45.50	5.00			0.13	0.34	0.009	0.009	"					
559	45.50	50.50	5.00			0.10	0.32	0.008	0.008	"					
560	50.50	55.50	5.00			0.07	0.25	0.007	0.007	"					
561	55.50	60.50	5.00			0.10	0.22	0.007	0.006	"					
562	60.50	75.50	15.00			0.07	0.21	0.007	0.005	"					
563	75.50	81.90	6.40			0.06	0.20	0.007	0.005	"					
564	81.90	96.10	14.20			0.21	0.26	0.015	0.004	CLPX					
565	96.10	98.20	2.10			0.22	0.30	0.014	0.005	GABR					
SUMMARY															
	9.14	50.50	41.36	16.5		0.11	0.30	0.009	0.009						
	50.50	81.90	31.40	25.0		0.07	0.22	0.007	0.005						
	81.90	98.20	16.30	16.0		0.21	0.27	0.015	0.004						
	9.14	98.20	89.06	60.0		0.11	0.27	0.009	0.007						0.36

WELL GREEN DIAMOND DRILL RECORD

COLLAR 1900.0 E
15440.5 N

DIRECTION 0.0 °
ANGLE -57.0 °

DEPTH 74.4 m
ELEVATION 1457.0 m

SIZE HQ
SECTION 1900E

HOLE WS88-134
PAGE 1 OF 1

SAMPLE NUMBER	FROM (m)	TO (m)	CORE WIDTH (m)	N-SHORIZ WIDTH (m)	REC. (%)	Cu (%)	Ni (%)	Pt (oz/ton)	Pd (oz/ton)	ROCK TYPE	ZONE	CERT. OF ANALYSIS	ASSAY	GEOCH	COMMENTS
	0.00	4.88			0					CASN				✓	Collar lost, survey
512935	4.88	9.88	5.00			0.12	0.29	0.008	0.008	PDFS	NO.2.	V88-06735.0			taken from chain & compass data
936	9.88	14.88	5.00			0.08	0.17	0.006	0.006	"					
937	14.88	19.00	4.12			0.08	0.16	0.007	0.006	PEKD					
938	19.00	20.20	1.20			0.03	0.03	0.001	0.001	DYKE	MARLECK?				
939	20.20	27.90	7.70			0.09	0.19	0.008	0.005	PERTS					
940	27.90	32.90	5.00			0.08	0.18	0.007	0.005	CLPX					
941	32.90	42.47	9.57			0.08	0.16	0.008	0.004	CLPX					
942	42.47	46.10	3.63			0.43	0.60	0.020	0.010	GABR		V88-06735.4	✓		
															Nieg.
SUMMARY	4.88	9.88	5.00	5.5		0.12	0.29	0.008	0.008						0.38
	9.88	42.47	32.59	35.0		0.09	0.16	0.007	0.005						0.23
	42.47	46.10	3.63	4.0		0.43	0.60	0.020	0.010						0.86
	4.88	46.10	41.22	49.5		0.12	0.22	0.008	0.005						0.31

WELL GREEN DIAMOND DRILL RECORD

COLLAR 1900.0 E
15440.5 N

DIRECTION 0.0 °
ANGLE -91.5 °

DEPTH 80.16 m
ELEVATION 1458 m

SIZE HQ
SECTION 1900E

HOLE 88-135
PAGE 1 OF 1

SAMPLE NUMBER	FROM (m)	TO (m)	CORE WIDTH (m)	N-S HORIZ WIDTH (m)	REC. (%)	Cu (%)	Ni (%)	Pt (oz/ton)	Pd (oz/ton)	ROCK TYPE	ZONE	CERT. OF ANALYSIS	ASSAY	GEOCH	COMMENTS
512595	10.07	15.07	5.00			0.11	0.33	0.010	0.009	pdfs	No. 2	V88-06763.0			collar lost, survey
596	15.07	20.07	5.00			0.11	0.27	0.008	0.007	"					taken from chain &
597	20.07	25.07	5.00			0.06	0.16	0.008	0.005	"					compass data
598	25.07	30.07	5.00			0.06	0.17	0.008	0.005	"					
599	30.07	31.50	1.43			0.06	0.17	0.006	0.004	"					
	31.50	32.61	1.11							MAPLE CK GABR					
600	32.61	35.60	5.00			0.05	0.14	0.006	0.003	"					
601	35.60	40.60	5.00			0.04	0.14	0.006	0.003	perd					
602	40.60	45.60	5.00			0.03	0.14	0.007	0.003	"					
603	45.60	47.18	1.58			0.03	0.15	0.006	0.004	"					
604	47.18	52.18	5.00			0.03	0.12	0.006	0.003	clpx					
605	52.18	55.72	3.54			0.03	0.13	0.006	0.002	"					
606	55.72	61.94	6.22			0.03	0.11	0.006	0.002	gabr					
	61.94	62.25	0.31							MAPLE CK GABR					
607	62.25	66.35	4.10			0.04	0.05	0.004	<0.001	"					
608	66.35	71.35	5.00			0.06	0.03	0.001	<0.001	tuff?					
609	71.35	76.35	5.00			0.02	<0.01	<0.001	<0.001	"					
															Nieg
SUMMARY	10.07	20.07	10.00	5.5		0.11	0.30	0.009	0.008	PDFS					0.39
	20.07	47.18	27.11	19.0		0.04	0.16	0.007	0.004	PERD/PDFS					0.22
	47.18	55.72	8.54	12.0		0.03	0.12	0.006	0.003	CLPX					0.17
	55.72	66.35	10.63	14.5		0.03	0.08	0.005	0.001	GABR					0.12

WELL GREEN DIAMOND DRILL RECORD

 COLLAR 22971 E
15397.8 N

 DIRECTION 005.2 ° DEPTH 183.18 m
 ANGLE -52.0 ° ELEVATION 1563.4 m

 SIZE HQ/NQ
 SECTION 2300E

 HOLE 88-137
 PAGE 1 OF 2

SAMPLE NUMBER	FROM (m)	TO (m)	CORE WIDTH (m)	N-SHORIZ WIDTH (m)	REC. (%)	Cu (%)	Ni (%)	Pt (oz/ton)	Pd (oz/ton)	ROCK TYPE	ZONE	CERT. OF ANALYSIS	ASSAY	GEOCH	COMMENTS
S12610	2.97	10.97	8.00			0.09	0.29	0.006	0.006	perd		188-073110		✓	
611	10.97	18.59	7.62			0.08	0.27	0.004	0.005	"					
612	18.59	21.78	3.19			0.13	0.29	0.006	0.007	"					
613	21.78	26.10	4.32			<0.01	<0.01	<0.001	<0.001	d/fs or					
614	26.10	31.10	5.00			0.15	0.36	0.008	0.011	dunt					
615	31.10	36.10	5.00			0.10	0.26	0.005	0.007	"					
616	36.10	41.10	5.00			0.09	0.26	0.005	0.006	"					
617	41.10	46.10	5.00			0.16	0.31	0.008	0.011	"					
618	46.10	51.10	5.00			0.18	0.36	0.011	0.013	"					
619	51.10	56.10	5.00			0.14	0.33	0.009	0.011	"					
620	56.10	61.10	5.00			0.10	0.29	0.007	0.008	"					
621	61.10	66.10	5.00			0.11	0.28	0.008	0.007	"					
622	66.10	71.87	5.77			0.10	0.24	0.007	0.008	"					
623	71.87	73.05	1.18			0.01	<0.01	<0.001	<0.001	mc gabr					
624	73.05	75.00	1.95			0.18	0.27	0.011	0.008	dunt					
625	75.00	79.61	4.61			<0.01	<0.01	<0.001	<0.001	mc gabr					
626	79.61	82.91	3.30			<0.01	<0.01	<0.001	<0.001	"					
627	82.91	87.91	5.00			0.20	0.25	0.013	0.008	pdfs					
628	87.91	93.56	5.65			0.20	0.22	0.010	0.006	"					
629	93.56	93.87	0.31			0.04	0.03	0.002	0.001	gabr?					
630	93.87	97.87	4.00			0.23	0.21	0.016	0.008	clpx					
631	97.87	100.52	2.65			0.24	0.24	0.015	0.008	"					
632	100.52	103.99	3.47			0.03	0.02	0.001	<0.001	gabr?					
633	103.99	105.90	1.91			0.03	0.03	0.001	0.001	"					
634	105.90	108.80	2.90			0.29	0.26	0.018	0.010	clpx					
635	108.80	111.70	2.90			<0.01	<0.01	<0.001	<0.001	gabr?					
636	111.70	112.10	0.40			0.12	0.14	0.008	0.004	clpx					
637	112.10	113.30	1.20			<0.01	<0.01	<0.001	<0.001	gabr?					
638	113.30	114.27	0.97			0.21	0.19	0.015	0.009	clpx					
639	114.27	115.10	0.83			0.07	0.06	0.004	0.003	gabr?					
640	115.10	116.04	0.94			0.16	0.17	0.011	0.007	clpx					
641	116.04	118.11	2.07			0.02	0.02	0.001	0.001	gabr?					
642	118.11	122.85	4.74			0.25	0.27	0.021	0.012	clpx					
643	122.85	123.15	0.30			0.02	0.02	0.001	0.001	gabr?					

WELL GREEN DIAMOND DRILL RECORD

 COLLAR _____ E _____
 _____ N _____

 DIRECTION _____ ° DEPTH 183.18 m
 ANGLE -52.0 ° ELEVATION _____ m

 SIZE _____
 SECTION 2300E

 HOLE 88-137
 PAGE 2 OF 2

SAMPLE NUMBER	FROM (m)	TO (m)	CORE WIDTH (m)	N-S HORIZ WIDTH (m)	REC. (%)	Cu (%)	NI (%)	Pt (oz/ton)	Pd (oz/ton)	ROCK TYPE	ZONE	CERT. OF ANALYSIS	ASSAY	GEOCH	COMMENTS	
S121644	123.15	127.64	4.49			0.24	0.24	0.017	0.008	clpx		088-07271.0		✓		
645	127.64	128.62	0.98			0.32	0.21	0.018	0.010	gabr		}		✓		
646	128.62	129.12	0.50			0.23	0.28	0.023	0.013	clpx				✓		
647	129.12	129.50	0.38			0.30	0.21	0.018	0.010	gabr				✓		
648	129.50	130.76	1.26			0.28	0.30	0.018	0.012	clpx				✓		
649	130.76	132.14	1.38			0.26	0.37	0.018	0.016	gabr				✓		
650	132.14	132.56	0.42			1.62	1.57	0.094	0.084	gabrs ms			088-07271.4	✓		
651	132.56	135.00	2.44			0.45	0.39	0.023	0.023	gabrs		088-07271.0	✓			
	135.00	146.00	11.00							harrgab?						
652	146.00	147.25	1.25			0.11	0.24	0.023	0.012	clpx		}		✓		
	147.25	148.60	1.35							D/FS						
653	148.60	150.00	1.40			0.06	0.19	0.018	0.010	clpx					✓	
	150.00	152.35	2.35							D/FS						
654	152.35	157.35	5.00			0.02	0.18	0.018	0.012	clpx		}		✓		
655	157.35	160.63	3.28			0.04	0.19	0.018	0.009	clpx					✓	
656	160.63	164.10	3.45			0.93	1.40	0.026	0.017	gabrs			088-88271.4	✓		
657	164.10	169.10	5.00			0.40	0.16	0.012	0.005	gabrs			188-07271.0	✓		
658	169.10	171.10	2.00			0.14	0.12	0.012	0.005	gabrs					✓	
659	171.10	172.90	1.80			1.71	1.35	0.073	0.038	gabrs			188-88271.4	✓		
										gabrs						
660	175.41	180.41	5.00			0.02	<0.01	<0.001	<0.001	mc gabr		088-07271.0		✓		
661	180.41	183.18	2.77			0.02	<0.01	<0.001	<0.001	mc gabr				✓		
SUMMARY																
	2.97	26.10	23.13			0.08	0.23	0.004	0.005	PERD						
	26.10	71.87	45.77			0.13	0.30	0.008	0.009	DUNT						
	71.87	82.91	11.04			0.03	0.05	0.002	0.001	MGAB/DUNT						
	82.91	100.52	17.61			0.21	0.23	0.009	0.007	GABR/CLPX CYCLES					0.35	
	100.52	118.11	17.59			0.09	0.08	0.005	0.003	" " "					0.14	
	118.11	135.00	16.89			0.31	0.31	0.021	0.014	" " "					0.54	
	135.00	152.35	17.35			0.01	0.03	0.003	0.002	CLPX/DYKE/GABR					0.05	
	152.35	172.90	20.55			0.43	0.48	0.022	0.012	CLPX/GABR					0.75	
	2.97	172.90	169.93			0.17	0.24	0.009	0.007							

WELL GREEN DIAMOND DRILL RECORD

COLLAR 2484.32 E
15463.90 N

DIRECTION 07-45-56°
ANGLE -72.5°

DEPTH 151.79 m
ELEVATION 1677.62 m

SIZE HQ/NQ
SECTION 2500E

HOLE 88-138
PAGE 1 OF 1

SAMPLE NUMBER	FROM (m)	TO (m)	CORE WIDTH (m)	N-SHORIZ WIDTH (m)	REC. (%)	Cu (%)	NI (%)	Pt (oz/ton)	Pd (oz/ton)	ROCK TYPE	ZONE	CERT. OF ANALYSIS	ASSAY	GEOCH	COMMENTS
512801	59.27	64.27	5.00			0.10	0.29	0.006	0.006	CLPX?		V88-07402.0			
802	64.27	69.27	5.00			0.16	0.26	0.006	0.006	"					
803	69.27	74.27	5.00			0.11	0.28	0.006	0.007	"					
804	74.27	79.27	5.00			0.13	0.31	0.006	0.008	"					
805	79.27	83.21	3.94			0.08	0.28	0.004	0.006	"					
806	83.21	87.17	3.96			0.09	0.26	0.004	0.006	"					
807	87.17	92.17	5.00			0.07	0.25	0.004	0.005	"					
808	92.17	95.17	3.00			0.09	0.27	0.004	0.006	"					
809	95.17	97.03	1.86			0.01	0.27	0.004	0.006	"					
810	97.03	102.03	5.00			0.15	0.14	0.007	0.006	GABR					
811	102.03	104.88	2.85			0.24	0.26	0.012	0.010	"					
	104.88	106.10	1.22							DYKE					
812	106.10	110.10	4.00			0.09	0.07	0.003	0.003	GRCH					
813	110.10	113.08	2.98			0.04	0.02	0.001	0.001	"					
814	113.08	118.08	5.00			0.55	0.25	0.014	0.007	GABR					
815	118.08	123.08	5.00			0.61	0.25	0.020	0.011	"					
816	123.08	128.08	5.00			0.62	0.19	0.025	0.012	"					
817	128.08	133.08	5.00			0.57	0.17	0.022	0.012	"					
818	133.08	134.00	0.92			0.45	0.09	0.017	0.008	"					
819	134.00	135.26	1.26			0.84	0.68	0.023	0.016	"					
820	135.26	136.17	0.91			0.05	0.04	0.001	0.001	GRCH					
821	136.17	137.79	1.62			1.03	0.80	0.041	0.027	GABR					
822	137.79	139.37	1.58			2.33	2.23	0.063	0.043	"		V88-07402.4			
823	139.37	141.80	2.43			1.90	2.99	0.069	0.018	SUMS					
SUMMARY															
	59.27	97.03	37.76			0.09	0.28	0.005	0.006	CLPX					
	97.03	113.08	16.05			0.12	0.11	0.005	0.005	GABR					
	113.08	136.17	23.09			0.57	0.23	0.020	0.010	GABR					
	136.17	141.80	5.63			1.77	2.15	0.059	0.028	GABR					
	113.08	141.80	28.72			0.81	0.61	0.035	0.014						

WELL GREEN DIAMOND DRILL RECORD

COLLAR 2297.1 E DIRECTION 005.2 ° DEPTH 376.73 m SIZE HQ/NQ HOLE 88-139
15357.1 N ANGLE -71.0 ° ELEVATION 1563.2m SECTION 2300 PAGE 1 OF 4

SAMPLE NUMBER	FROM (m)	TO (m)	CORE WIDTH (m)	N-SHORIZ WIDTH (m)	REC. (%)	Cu (%)	Ni (%)	Pt (oz/ton)	Pd (oz/ton)	ROCK TYPE	ZONE	CERT. OF ANALYSIS	ASSAY	GEOCH	COMMENTS
512824	18.40	24.14	5.74			0.09	0.26	0.006	0.007	dunt	WEST	188-078280		✓	
	24.14	26.66	2.52							dyke					
835	26.66	31.66	5.00			0.09	0.28	0.006	0.008	dunt				✓	
826	31.66	36.66	5.00			0.12	0.32	0.007	0.010	"				✓	
827	36.66	41.66	5.00			0.13	0.34	0.008	0.012	"				✓	
828	41.66	43.46	1.80			0.10	0.33	0.007	0.010	"				✓	
	43.46	48.93	5.47							DYKE					
829	48.93	55.17	6.24			0.09	0.30	0.006	0.008	dunt				✓	
830	55.17	60.17	5.00			0.07	0.27	0.004	0.007	"				✓	
831	60.17	65.17	5.00			0.09	0.27	0.007	0.008	"				✓	
832	65.17	67.14	1.97			0.08	0.28	0.005	0.006	"				✓	
	67.14	68.61	1.47							dyke					
833	68.61	71.61	3.00			0.11	0.30	0.006	0.010	dunt				✓	
834	71.61	75.61	4.00			0.10	0.29	0.006	0.008	"				✓	
835	75.61	80.61	5.00			0.13	0.34	0.008	0.010	pdfs				✓	
836	80.61	85.61	5.00			0.14	0.29	0.008	0.009	"				✓	
837	85.61	90.61	5.00			0.14	0.35	0.010	0.012	"				✓	
838	90.61	95.61	5.00			0.11	0.30	0.012	0.012	"				✓	
839	95.61	100.61	5.00			0.12	0.31	0.013	0.013	"				✓	
840	100.61	105.61	5.00			0.08	0.25	0.012	0.010	"				✓	
841	105.61	108.76	3.15			0.07	0.23	0.007	0.006	"				✓	
	108.76	109.30	0.54							dyke					
842	109.30	114.30	5.00			0.06	0.20	0.006	0.006	pdfs				✓	
843	114.30	119.30	5.00			0.13	0.23	0.010	0.007	"				✓	
844	119.30	124.30	5.00			0.17	0.24	0.010	0.008	"				✓	
845	124.30	129.30	5.00			0.19	0.29	0.011	0.009	"				✓	
846	129.30	134.30	5.00			0.17	0.23	0.009	0.007	"				✓	
847	134.30	139.30	5.00			0.19	0.20	0.012	0.008	"				✓	
848	139.30	143.00	3.70			0.10	0.17	0.012	0.010	"				✓	
849	143.00	144.79	1.79			0.09	0.13	0.006	0.006	gabr				✓	
850	144.79	148.83	4.04			0.08	0.18	0.015	0.013	pdfs				✓	
851	148.83	149.27	0.44			0.13	0.12	0.014	0.009	gabr				✓	
852	149.27	154.27	5.00			0.11	0.15	0.014	0.009	pdfs				✓	
853	154.27	155.14	0.87			0.16	0.15	0.015	0.010	"				✓	

WELL GREEN DIAMOND DRILL RECORD

COLLAR _____ E DIRECTION _____ ° DEPTH _____ m SIZE _____
 _____ N ANGLE _____ ° ELEVATION _____ m SECTION _____

HOLE 88-139
 PAGE 2 OF 4

SAMPLE NUMBER	FROM (m)	TO (m)	CORE WIDTH (m)	N-SHORIZ WIDTH (m)	REC. (%)	Cu (%)	Ni (%)	Pt (oz/ton)	Pd (oz/ton)	ROCK TYPE	ZONE	CERT. OF ANALYSIS	ASSAY	GEOCH	COMMENTS
512854	155.14	155.89	0.75			0.20	0.13	0.013	0.008	gabr	WEST				
855	155.89	156.30	0.41			0.19	0.20	0.016	0.010	pdfs					
856	156.30	156.63	0.33			0.32	0.14	0.013	0.008	gabr					
857	156.63	157.76	1.13			0.26	0.16	0.010	0.006	pdfs					
858	157.76	158.53	0.77			0.24	0.10	0.009	0.005	gabr					
859	158.53	159.07	0.54			0.13	0.11	0.011	0.006	pdfs					
	159.07	159.93	0.86							dylc					
860	159.93	161.06	1.13			0.19	0.17	0.015	0.010	pdfs					
861	161.06	161.54	0.48			0.15	0.09	0.008	0.005	gabr					
862	161.54	165.51	3.97			0.22	0.18	0.014	0.008	pdfs					
863	165.51	166.02	0.51			0.23	0.12	0.013	0.008	gabr					
864	166.02	171.02	5.00			0.24	0.22	0.016	0.009	pdfs					
865	171.02	174.02	3.00			0.19	0.20	0.016	0.008	pdfs					
866	174.02	177.29	3.27			0.24	0.17	0.013	0.007	pdfs					
867	177.29	177.82	0.53			0.26	0.15	0.012	0.007	gabr					
868	177.82	182.82	5.00			0.17	0.22	0.014	0.008	pdfs					
869	182.82	185.82	3.00			0.25	0.26	0.014	0.009	pdfs					
870	185.82	189.13	3.31			0.26	0.27	0.016	0.010	pdfs					
871	189.13	193.70	4.57			0.21	0.17	0.010	0.007	gabr					
872	193.70	196.70	3.00			0.22	0.17	0.013	0.008	gabr					
873	196.70	200.30	3.60			0.30	0.28	0.020	0.013	pdfs					
874	200.30	201.55	1.25			0.22	0.15	0.011	0.006	gabr					
875	201.55	203.31	1.76			0.22	0.28	0.017	0.012	pdfs					
876	203.31	208.72	5.41			0.30	0.31	0.017	0.016	gabr					
877	208.72	211.53	2.81			0.16	0.36	0.019	0.013	pdfs					
878	211.53	216.53	5.00			0.26	0.25	0.015	0.010	gabr					
879	216.53	221.07	4.54			0.31	0.21	0.013	0.010	gabr					
880	221.07	221.74	0.67			0.34	0.30	0.017	0.013	clpx					
881	221.74	226.74	5.00			0.28	0.24	0.012	0.012	gabr					
883	226.74	229.80	3.06			0.36	0.31	0.019	0.018	gabr					
884	229.80	234.60	4.80			0.36	0.33	0.016	0.012	cycle					clpx → gabr cycle
885	234.60	236.00	1.40			0.64	1.04	0.032	0.031	cycle					"
886	236.00	239.45	3.45			0.60	0.67	0.026	0.026	cycle					"
887	239.45	243.10	4.21			0.50	0.49	0.023	0.021	cycle					"

WELL GREEN DIAMOND DRILL RECORD

COLLAR _____ E DIRECTION _____ ° DEPTH _____ m SIZE _____
 _____ N ANGLE _____ ° ELEVATION _____ m SECTION _____

HOLE 88-139
 PAGE 3 OF 4

SAMPLE NUMBER	FROM (m)	TO (m)	CORE WIDTH (m)	N-S HORIZ WIDTH (m)	REC. (%)	Cu (%)	Ni (%)	Pt (oz/ton)	Pd (oz/ton)	ROCK TYPE	ZONE	CERT. OF ANALYSIS	ASSAY	GEOCH	COMMENTS
512888	243.66	248.50	4.84			0.71	0.35	0.030	0.027	clpx	WEST		✓		
889	248.50	251.72	3.22			0.63	0.76	0.039	0.035	clpx			✓		
890	251.72	252.87	1.15			0.53	0.43	0.026	0.027	gabrb			✓		
891	252.87	255.85	2.98			0.49	0.57	0.029	0.027	clpx			✓		
892	255.85	256.17	0.32			1.12	0.64	0.029	0.051	gabrb			✓		
893	256.17	258.34	2.17			0.52	0.46	0.028	0.027	clpx			✓		
894	258.34	258.82	0.48			1.04	1.24	0.054	0.048	gabrb			✓		
895	258.82	259.66	0.84			0.42	0.82	0.036	0.035	clpx			✓		
896	259.66	260.90	1.24			1.08	2.06	0.064	0.082	GFC11			✓		
897	260.90	263.85	2.95			0.21	0.15	0.010	0.008	gabrb			✓		
898	263.85	268.85	5.00			0.23	0.24	0.013	0.008	clpx			✓		
899	268.85	273.85	5.00			0.21	0.24	0.020	0.010	clpx			✓		
900	273.85	278.85	5.00			0.33	0.24	0.019	0.009	clpx			✓		
740	278.85	283.85	5.00			0.05	0.20	0.015	0.006	clpx			✓		
741	283.85	288.85	5.00			0.26	0.26	0.021	0.010	clpx			✓		
742	288.85	293.85	5.00			0.22	0.32	0.017	0.008	clpx			✓		
743	293.85	298.85	5.00			0.31	0.21	0.019	0.008	clpx			✓		
744	298.85	303.85	5.00			0.43	0.28	0.019	0.009	clpx			✓		
745	303.85	308.85	5.00			0.35	0.40	0.018	0.010	clpx			✓		
746	308.85	313.85	5.00			0.43	0.33	0.018	0.009	clpx			✓		
747	313.85	318.85	5.00			0.40	0.32	0.020	0.009	clpx			✓		
748	318.85	324.30	5.45			0.43	0.32	0.019	0.010	clpx			✓		
	324.30	325.55	1.25							dyke					
749	325.55	330.55	5.00			0.63	0.41	0.026	0.011	clpx			✓		
750	330.55	335.55	5.00			0.46	0.32	0.019	0.009	clpx			✓		
751	335.55	338.13	2.58			0.43	0.23	0.020	0.009	clpx			✓		
752	338.13	338.95	0.82			0.02	0.03	<0.001	<0.001	CHGB			✓		
753	338.95	339.55	0.60			0.33	0.31	0.025	0.012	clpx			✓		
754	339.55	341.99	2.44			0.27	0.10	0.008	0.004	CHGB			✓		
755	341.99	342.84	0.85			0.68	0.40	0.025	0.014	clpx			✓		
756	342.84	345.16	2.32			0.71	0.31	0.029	0.013	CHGB	CENTRAL		✓		
757	345.16	348.40	3.24			0.68	0.54	0.031	0.018	clpx		V08-0781A	✓		
758	348.40	349.80	1.40			0.91	0.87	0.036	0.020	gabrb		"	✓		
759	349.80	353.80	4.00			0.99	0.60	0.047	0.027	gabrb			✓		

WELL GREEN DIAMOND DRILL RECORD

COLLAR _____ E DIRECTION _____ ° DEPTH _____ m SIZE _____
 N ANGLE _____ ° ELEVATION _____ m SECTION _____

HOLE 88-139
 PAGE 4 OF 4

SAMPLE NUMBER	FROM (m)	TO (m)	CORE WIDTH (m)	N-SHORIZ WIDTH (m)	REC. (%)	Cu (%)	Ni (%)	Pt (oz/ton)	Pd (oz/ton)	ROCK TYPE	ZONE	CERT. OF ANALYSIS	ASSAY	GEOCH	COMMENTS
512760	353.80	355.23	1.43			1.56	0.70	0.066	0.023	gabv	CENTRAL	V88-0781A.A	✓		
761	355.23	360.10	4.93			1.04	0.34	0.040	0.016	gabv		"	✓		
762	360.10	360.60	0.44			1.12	2.51	0.154	0.049	sums		"	✓		
763	360.60	363.50	2.90			0.58	0.17	0.014	0.007	gabv		"	✓		
764	363.50	368.60	5.10			1.26	0.67	0.042	0.021	gabv		V88-0781A.A	✓		
765	368.60	370.82	2.22			0.44	0.14	0.016	0.007	gabv		"	✓		
766	370.82	373.40	2.58			0.44	0.15	0.020	0.007	clpx		"	✓		
767	373.40	374.50	1.10			1.60	1.63	0.082	0.052	gabv		V88-0781A.A	✓		sums
768	374.50	375.60	1.10			3.00	0.54	0.068	0.029	gabv		"	✓		
SUMMARY															
	18.40	75.61	57.21			0.08	0.24	0.005	0.007	DUNT/DYKES					
	75.61	143.00	67.39			0.13	0.26	0.010	0.010	PDFS-CLPX					
	143.00	177.82	34.82			0.17	0.17	0.013	0.008	GABR/PDFS/CLPX					
	177.82	226.74	48.92			0.25	0.25	0.015	0.011	GABR/PDFS/CLPX					
	226.74	260.90	34.16			0.56	0.58	0.028	0.026	CLPX/GABR					
	260.90	342.84	81.94			0.33	0.27	0.018	0.009	CLPX					
	342.84	375.60	32.76			0.98	0.51	0.039	0.019	GABR/CLPX					
	226.74	375.60	148.86			0.53	0.39	0.025	0.015						

WELLGREEN DIAMOND DRILL RECORD

COLLAR 2694.5 E DIRECTION 005.2 ° DEPTH 79.6 m SIZE RQ
15489.8 N ANGLE -51.5 ° ELEVATION 1660.8 m SECTION 2700E

HOLE WS88-140
 PAGE 1 OF 1

SAMPLE NUMBER	FROM (m)	TO (m)	CORE WIDTH (m)	N-SHORIZ WIDTH (m)	REC. (%)	Cu (%)	NI (%)	Pt (oz/ton)	Pd (oz/ton)	ROCK TYPE	ZONE	CERT. OF ANALYSIS	ASSAY	GEOCH	COMMENTS
S12769	24.38	35.05	10.67			0.07	0.16	0.004	0.005	clpx					
770	35.05	42.60	7.55			0.09	0.16	0.005	0.006	clpx					
771	42.60	46.90	4.30			0.15	0.20	0.009	0.003	gabx					
772	46.90	50.36	3.46			0.14	0.24	0.010	0.005	gabx					
773	50.36	52.85	2.49			0.42	0.37	0.013	0.014	gabx					
774	52.85	56.39	3.54			0.09	0.03	0.001	0.003	gabx					
775	56.39	58.52	2.13			0.26	0.10	0.008	0.004	gabx					
776	58.52	63.40	4.88			0.19	0.27	0.008	0.002	GABR+CLPX					
	63.40	71.63								DYKE					
777	71.63	75.29	3.66			0.18	0.28	0.008	0.009	GABR		188-086610			
SUMMARY															
	24.38	42.60	18.22			0.08	0.16	0.004	0.005	CLPX					
	42.60	52.85	10.25			0.21	0.25	0.010	0.006	GABR					
	52.85	58.52	5.67			0.15	0.06	0.004	0.003	GABR					
	58.52	63.40	4.88			0.19	0.27	0.008	0.002	GABR+CLPX					
	71.63	75.29	3.66			0.18	0.28	0.008	0.009	GABR					

WELL GREEN DIAMOND DRILL RECORD

COLLAR 2602.2 E DIRECTION 356.8 ° DEPTH 172.52 m SIZE HQ/NQ HOLE 88-141
15433.9 N ANGLE -51.5 ° ELEVATION 1708.8 m SECTION 2600E PAGE 1 OF 1

SAMPLE NUMBER	FROM (m)	TO (m)	CORE WIDTH (m)	N-SHORIZ WIDTH (m)	REC. (%)	Cu (%)	Ni (%)	Pt (oz/ton)	Pd (oz/ton)	ROCK TYPE	ZONE	CERT. OF ANALYSIS	ASSAY	GEOL	COMMENTS
512778	13.41	17.98	4.57			0.09	0.27	0.005	0.007	perd		V88-08615.0	✓	✓	
779	17.98	21.64	3.66			0.13	0.32	0.008	0.010	perd			✓	✓	
780	21.64	24.69	3.05			0.12	0.33	0.009	0.010	perd			✓	✓	
781	24.69	29.69	5.00			0.09	0.25	0.005	0.006	perd			✓	✓	
782	29.69	33.53	3.84			0.11	0.27	0.005	0.007	perd			✓	✓	
783	33.53	36.88	3.35			0.07	0.24	0.004	0.006	perd			✓	✓	
784	36.88	49.07	12.19			0.05	0.19	0.003	0.004	perd			✓	✓	
785	49.07	55.17	6.10			0.06	0.22	0.004	0.005	perd			✓	✓	
786	55.17	71.32	16.15			0.07	0.22	0.004	0.005	perd			✓	✓	
787	71.32	76.50	5.18			0.07	0.20	0.004	0.005	perd			✓	✓	
788	76.50	84.43	7.93			0.07	0.21	0.004	0.006	perd			✓	✓	
789	84.43	88.70	4.27			0.08	0.24	0.005	0.007	perd		✓	✓		
790	88.70	92.96	4.26			0.12	0.27	0.006	0.009	clpx		✓	✓		
791	92.96	96.54	3.58			0.08	0.19	0.003	0.006	clpx		✓	✓		
792	96.54	100.58	4.04			0.02	<0.01	<0.001	0.001	gabr	DYKE?	✓	✓		
793	100.58	108.20	7.62			0.02	<0.01	<0.001	<0.001	gabr	"	✓	✓		
794	108.20	114.91	6.71			0.05	0.16	0.003	0.005	clpx		✓	✓		
795	114.91	118.57	3.66			0.03	0.03	0.001	0.001	gabr		✓	✓		
796	118.57	127.10	8.53			0.13	0.22	0.007	0.008	clpx+gabr		✓	✓		
797	127.10	136.24	9.14			0.21	0.21	0.012	0.012	clpx+gabr		✓	✓		
798	136.24	139.90	3.66			0.25	0.36	0.012	0.011	gabr		✓	✓		
799	139.90	141.60	1.70			0.83	1.34	0.016	0.029	gabr		V88-08615.4	✓	✓	
800	141.60	143.77	2.17			1.14	3.48	0.031	0.015	sums		"	✓	✓	
SUMMARY:															
	13.41	33.53	20.12			0.11	0.28	0.006	0.008	PERD					
	33.53	88.70	55.17			0.07	0.21	0.004	0.005	PERD					
	88.70	96.54	7.84			0.10	0.23	0.005	0.008	CLPX					
	96.54	108.20	11.66			0.02	<0.01	<0.001	<0.001	DYKE?					
	108.20	114.91	6.71			0.05	0.16	0.003	0.005	CLPX					
	114.91	118.57	3.66			0.03	0.03	0.001	0.001	GABR					
	118.57	136.24	17.67			0.17	0.21	0.010	0.010	CLPX+GABR					
	136.24	143.77	7.53			0.64	1.48	0.018	0.016	GABR+SUMS					

WELL GREEN DIAMOND DRILL RECORD

COLLAR 2694.5 E DIRECTION 347.5 ° DEPTH 246.36 m SIZE HQ/NO HOLE 88-142
15489.8 N ANGLE -85.0 ° ELEVATION 1660.8 m SECTION 2700 E PAGE 1 OF 2

SAMPLE NUMBER	FROM (m)	TO (m)	CORE WIDTH (m)	N-S HORIZ WIDTH (m)	REC. (%)	Cu (%)	Ni (%)	Pt (oz/ton)	Pd (oz/ton)	ROCK TYPE	ZONE	CERT. OF ANALYSIS	ASSAY	GEOCH	COMMENTS
511440	116.15	20.12	3.97			0.11	0.34	0.006	0.012	DUMT		V88-086600		✓	
441	20.12	25.60	5.48			0.06	0.30	0.004	0.006	"				✓	
442	25.60	31.70	6.10			0.07	0.29	0.006	0.007	"				✓	
443	31.70	46.63	14.93			0.08	0.27	0.007	0.008	PERD/DUMT				✓	
444	46.63	56.69	10.06			0.10	0.28	0.005	0.008	PDFS				✓	
445	56.69	61.87	5.18			0.10	0.27	0.005	0.008	PDFS				✓	
446	61.87	67.06	5.19			0.11	0.30	0.006	0.009	PDFS				✓	
447	67.06	83.83	16.76			0.09	0.27	0.004	0.007	PDFS				✓	
448	83.83	90.83	7.01			0.08	0.31	0.004	0.006	PDFS				✓	
449	90.83	97.54	6.71			0.08	0.25	0.003	0.006	PDFS				✓	
450	97.54	102.72	5.18			0.12	0.31	0.006	0.009	PDFS				✓	
451	102.72	108.81	6.09			0.10	0.29	0.005	0.008	PDFS				✓	
452	108.81	116.22	7.41			0.13	0.23	0.006	0.008	PDFS				✓	
453	116.22	123.44	7.22			0.13	0.26	0.006	0.008	CLPX				✓	
454	123.44	137.77	14.33			0.10	0.27	0.004	0.007	CLPX				✓	
455	137.77	142.34	4.57			0.07	0.27	0.004	0.007	"				✓	
456	142.34	147.22	4.88			0.09	0.29	0.004	0.007	"				✓	
457	147.22	152.40	5.18			0.05	0.22	0.003	0.005	"				✓	
458	152.40	157.89	5.49			0.07	0.23	0.004	0.006	"				✓	
459	157.89	163.07	5.18			0.09	0.25	0.006	0.008	"				✓	
460	163.07	168.55	5.48			0.13	0.40	0.010	0.013	"				✓	
461	168.55	175.39	6.84			0.09	0.28	0.006	0.009	"				✓	
462	175.39	184.74	9.35			0.08	0.21	0.003	0.006	"				✓	
463	184.74	185.49	0.75			0.16	0.26	0.008	0.012	CLPX				✓	
464	185.49	191.16	5.67			0.05	0.18	0.003	0.005	"				✓	
465	191.16	195.22	4.06			0.08	0.17	0.003	0.005	GARR				✓	
466	195.22	199.29	4.07			0.68	1.43	0.018	0.012	GARR			✓	✓	
467	199.29	202.12	2.83			0.21	0.30	0.007	0.007	GB/PD				✓	
468	202.12	205.70	3.58			0.10	0.26	0.004	0.007	PERD				✓	
469	205.70	209.73	4.03			0.21	0.27	0.013	0.009	GARR				✓	
470	209.73	213.38	3.65			0.09	0.17	0.006	0.005	GARR				✓	
471	213.38	217.93	4.55			0.04	0.02	0.001	0.002	GARR				✓	
472	217.93	222.06	4.13			0.02	0.01	0.001	0.001	GARR				✓	
473	222.06	226.16	4.10			0.16	0.17	0.010	0.007	GARR				✓	

WELL GREEN DIAMOND DRILL RECORD

COLLAR _____ E DIRECTION _____ ° DEPTH _____ m SIZE _____
 _____ N ANGLE _____ ° ELEVATION _____ m SECTION 2700 E

HOLE 88-142
 PAGE 2 OF 2

SAMPLE NUMBER	FROM (m)	TO (m)	CORE WIDTH (m)	N-SHORIZ WIDTH (m)	REC. (%)	Cu (%)	NI (%)	Pt (oz/ton)	Pd (oz/ton)	ROCK TYPE	ZONE	CERT. OF ANALYSIS	ASSAY	GEOCH	COMMENTS
511474	226.16	230.83	4.67			0.09	0.04	<0.001	<0.001	GABR				✓	
SUMMARY	16.15	31.70	15.55			0.08	0.31	0.005	0.008	DUNT					
	31.70	116.22	84.52			0.10	0.28	0.005	0.008	PDFS					
	116.22	191.16	74.94			0.09	0.26	0.005	0.007	CLPK					
	191.16	213.38	22.22			0.23	0.45	0.009	0.008	GABR					
	213.38	230.83	17.45			0.06	0.06	0.003	0.003	GABR					

WELLGREEN DIAMOND DRILL RECORD

COLLAR 3408.36 E
15244.19 N

DIRECTION 163.23 ° DEPTH 130.6 m SIZE BQ
ANGLE -33.8 ° ELEVATION 1301.6 m SECTION 3429aE

HOLE WU88-483
PAGE 1 OF 2

SAMPLE NUMBER	FROM (m)	TO (m)	CORE WIDTH (m)	N-S HORIZ WIDTH (m)	REC. (%)	Cu (%)	Ni (%)	Pt (oz/ton)	Pd (oz/ton)	Rock TYPE	ZONE	CERT. OF ANALYSIS	ASSAY	GEOCH	COMMENTS
R14110	80.00	83.50	3.50		95.0	0.06	0.02	0.001	0.001	QZIT	EAST	V88-00685.0		✓	Co, Cr, Au
R14105	83.50	84.75	1.25		95.0	1.70	1.66	0.038	0.024	SUSM		V88-00685.4	✓		Co, Au
R14106	84.75	91.20	6.45		95.0	0.61	0.28	0.028	0.015	GABR					
R14107	91.20	95.10	3.90		91.5	0.33	0.21	0.013	0.008	"					
R14108	95.10	99.70	4.60		91.5	0.36	0.28	0.018	0.009	CLPX					
R14109	99.70	104.10	4.40		100.0	0.18	0.13	0.009	0.004	"		V88-00685.0		✓	Co, Cr, Au
S10201	104.10	110.00	5.90		100.0	0.11	0.12	0.007	0.004	PERD		V88-05470.0			
S10202	110.00	115.00	5.00		95.0	0.04	0.04	0.002	0.002						
S10203	115.00	120.00	5.00		98.5	0.07	0.07	0.007	0.002						
S10204	120.00	125.00	5.00		90.8	0.06	0.13	0.008	0.002						
S10205	125.00	130.00	5.00		90.8	0.06	0.16	0.005	0.003						
SUMMARY															
	83.50	91.20	7.70	6.1		0.79	0.50	0.030	0.016						Co, Au
	83.50	99.70	16.20	12.9		0.56	0.36	0.023	0.012						Co, Au
	84.75	99.70	14.95	11.9		0.46	0.26	0.021	0.011						
	84.75	130.00	45.25	36.0		0.21	0.16	0.011	0.005						
	99.70	130.00	30.30	24.4		0.09	0.11	0.006	0.002						

WELL GREEN DIAMOND DRILL RECORD

COLLAR _____ E DIRECTION _____ ° DEPTH _____ m SIZE _____
 _____ N ANGLE _____ ° ELEVATION _____ m SECTION _____

HOLE LJU 88-483
 PAGE 2 OF 2

SAMPLE NUMBER	FROM (m)	TO (m)	CORE WIDTH (m)	Σ PGE-AU	REC. (%)	Pt	Pd	Rh	Os	Ir	Ru	Au	CERT. OF ANALYSIS	ASSAY	GEOCH	COMMENTS
	83.5	83.8	0.30	398	PPb	190	180	41	42	10	45	20	GSC			SUSM
				2015	oz/ton	0.005	0.005	20.001	20.001	20.001	20.001	20.001	}			
	83.8	84.0	0.20	3261	PPb	920	1860	78	44	120	79	160				SUSM
				0.094	oz/ton	0.027	0.054	0.002	0.001	0.002	0.002	0.005				
	84.0	84.3	0.30	2853	PPb	1100	900	163	130	280	140	140				SUSM
				0.083	oz/ton	0.032	0.026	0.005	0.004	0.008	0.004	0.004				
	84.3	84.6	0.30	2665	PPb	1000	720	195	290	120	150	190			SUSM	
				0.076	oz/ton	0.006	0.021	0.024	0.008	0.003	0.004	0.005				
	84.6	84.75	0.15	2459		940	800	177	220	82	110	130			SUSM	
				0.070	oz/ton	0.005	0.023	0.027	0.006	0.002	0.003	0.004				

WELLGREEN DIAMOND DRILL RECORD

COLLAR 3408.3 E
15243.55N

DIRECTION 160.96 ° DEPTH 163.5 m SIZE NQ
ANGLE -47.9 ° ELEVATION 1300.5 m SECTION 3429 aE

HOLE WU88-484
PAGE 1 OF 2

SAMPLE NUMBER	FROM (m)	To (m)	CORE WIDTH (m)	N-S HORIZ WIDTH (m)	REC. (%)	Cu (%)	Ni (%)	Pt (oz/ton)	Pd (oz/ton)	Rock TYPE	ZONE	CERT. OF ANALYSIS	ASSAY	GEOCH	COMMENTS	
R14113	118.65	119.90	1.25		98.0	0.25	0.17	0.005	0.004	QZIT	EAST	V88-006850	✓	✓	Co, Cr, Au	
R14114	119.90	122.00	2.10		80.0	1.93	1.68	0.050	0.028	SUSM	}	V88-006854	✓	✓	Co, Au	
R14115	122.00	125.60	3.60		99.0	0.67	0.38	0.028	0.017	GIABR						
R14116	125.60	129.30	3.70		99.0	0.57	0.25	0.022	0.012	"						
R14117	129.30	134.10	4.80		92.0	0.32	0.22	0.017	0.009	CLPX			V88-00987.0	✓	✓	Co, Cr, Au
R14118	134.10	139.10	5.00		72.0	0.18	0.12	0.009	0.005	"		"	✓	✓	"	
S10218	139.10	145.00	5.90		98.0	0.18	0.12	0.004	0.002	"		V88-05470.0	✓	✓		
S10219	145.00	150.00	5.00		97.0	0.18	0.15	0.008	0.004	"						
S10220	150.00	155.00	5.00		81.0	0.18	0.19	0.009	0.006	"						
S10221	155.00	160.00	5.00		98.0	0.15	0.20	0.009	0.006	PERD						
S10222	160.00	163.00	3.00		84.1	0.12	0.18	0.009	0.006	PERD						
SUMMARY																
	119.90	129.30	9.40	6.0		0.91	0.62	0.031	0.017							
	119.90	139.10	19.20	12.2		0.57	0.39	0.022	0.012							
	118.65	163.00	44.35	28.1		0.34	0.26	0.014	0.008							
	139.10	163.00	23.90	15.1		0.16	0.16	0.008	0.005							

WELL GREEN DIAMOND DRILL RECORD

COLLAR _____ E DIRECTION _____ ° DEPTH _____ m SIZE _____
 _____ N ANGLE _____ ° ELEVATION _____ m SECTION _____

HOLE WU 88-484
 PAGE 2 OF 2

SAMPLE NUMBER	FROM (m)	TO (m)	CORE WIDTH (m)	Σ PGE Au	REC. (%)	Pt	Pd	Rh	Os	Ir	Ru	Au	CERT. OF ANALYSIS	ASSAY	GEOCH	COMMENTS
	119.9	120.4	0.50	3691	PPb	2200	1160	97	30	88	30	86	GSC			SUSM
				0.108	oz/ton	0.064	0.034	0.003	0.001	0.003	0.001	0.002				
	120.4	120.9	0.50	625	PPb	110	240	4	22	4.0	25	260				SUSM
				0.021	oz/ton	0.003	0.007	0.001	0.001	0.001	0.001	0.007				
	120.9	121.2	0.30	3728	PPb	1400	1500	170	98	230	120	210				SUSM
				0.109	oz/ton	0.041	0.044	0.005	0.003	0.007	0.003	0.006				
	121.2	121.5	0.30	3232	PPb	1500	510	232	170	400	200	220				SUSM
				0.095	oz/ton	0.044	0.015	0.007	0.005	0.012	0.006	0.006				
	121.5	122.0	0.50	4428	PPb	2000	630	218	180	460	220	720				SUSM
				0.127	oz/ton	0.058	0.018	0.006	0.005	0.013	0.006	0.021				

WELLGREEN DIAMOND DRILL RECORD

COLLAR 3380.13 E
15246.76 N

DIRECTION 234.20° DEPTH 186 m SIZE NQ
ANGLE -41° ELEVATION 1301.2 m SECTION 3300a F

HOLE WU88-485
PAGE 1 OF 3

SAMPLE NUMBER	FROM (m)	TO (m)	CORE WIDTH (m)	N-S HORIZ WIDTH (m)	REC. (%)	Cu (%)	Ni (%)	Pt (oz/ton)	Pd (oz/ton)	Rock TYPE	ZONE	CERT. OF ANALYSIS	ASSAY	GEOCH	COMMENTS
R14119	16.16	22.80	6.64		83	0.05	0.06	0.002	0.002	GABR	EAST	V88-00987.0	✓	✓	Co, Cr, Au
R14120	22.80	27.50	4.70		95	0.07	0.10	0.004	0.003	"					
R14121	27.50	32.50	5.00		97	0.05	0.09	0.003	0.003	"					
R14122	32.50	33.80	1.30		96	0.27	0.44	0.003	0.005	QZIT					
R14123	33.80	38.95	5.15		100	1.64	1.60	0.028	0.017	SUSM		V88-00987.4	✓		Co, Au
R14124	38.95	45.30	6.35		98	0.02	0.01	<0.001	<0.001	QZIT		V88-00987.0	✓	✓	Co, Cr, Au
R14125	45.30	50.85	5.55		100	0.83	0.28	0.032	0.020	GABR		V88-00987.4	✓		Co, Au
R14126	50.85	53.30	2.45		97.5	0.44	0.19	0.014	0.007	PEGB					
R14127	53.30	57.00	3.70		91.9	1.56	0.89	0.045	0.028	SUSM					
R14128	57.00	61.69	4.69		100.0	1.47	1.45	0.065	0.034	"					
R14129	61.69	66.20	4.51		93.2	0.84	0.27	0.030	0.017	GABR					
R14130	66.20	70.00	3.80		97.8	0.62	0.28	0.021	0.010	PEGB					
R14131	70.00	74.10	4.10		98.4	0.46	0.24	0.018	0.009	"					
R14132	74.10	78.33	4.23		97.9	0.40	0.39	0.023	0.012	CLPX		V88-00987.0	✓	✓	Co, Cr, Au
R14133	78.33	82.66	4.33		99.1	0.42	0.35	0.023	0.013	"					
R14134	82.66	88.75	6.09		99.2	0.35	0.18	0.013	0.007	GEOB					
R14135	88.75	92.05	3.30		100	0.31	0.17	0.014	0.007	"					
R14136	92.05	96.81	4.76		99.1	0.32	0.32	0.018	0.009	"					
R14137	96.81	98.65	1.84		98.0	0.28	0.15	0.014	0.009	CLPX					
R14138	98.65	103.10	4.45		96.5	0.30	0.16	0.016	0.009	"					
R14139	103.10	108.00	4.90		96.0	0.26	0.13	0.017	0.009	"					
R14140	108.00	112.00	4.00		68.8	0.29	0.14	0.015	0.009	"					
R14141	112.00	116.53	4.53		91.0	0.37	0.13	0.017	0.011	"					
R14142	116.53	121.30	4.77		100.0	1.09	0.23	0.046	0.020	GABR		V88-00987.4	✓	✓	Co, Au
R14143	121.30	126.90	5.60		99.8	1.14	0.25	0.045	0.022	"					
R14144	126.90	131.87	4.97		99.2	0.69	0.25	0.030	0.014	"					
R14145	131.87	137.95	6.08		88.3	0.99	0.34	0.038	0.020	"					
R14146	137.95	140.53	2.58		100.0	1.01	0.27	0.038	0.021	"					
R14147	140.53	145.40	4.87		100.0	0.70	0.24	0.029	0.016	CLPX					
R14148	145.40	150.40	5.00		99.3	0.70	0.32	0.032	0.018	GABR					
R14149	150.40	155.00	4.60		98.6	0.70	0.28	0.026	0.012	"					
R14150	155.00	160.00	5.00		99.1	0.93	0.20	0.023	0.010	"					
R16024	160.00	163.05	3.05		100.0	0.74	0.67	0.017	0.008	"					

WELLGREEN DIAMOND DRILL RECORD

COLLAR 3320.13 E
15246.76 N

DIRECTION 234.20 ° DEPTH 186 m SIZE NQ
ANGLE -41 ° ELEVATION 1301.2 m SECTION 3300a E

HOLE WU88-485
PAGE 2 OF 3

SAMPLE NUMBER	FROM (m)	To (m)	CORE WIDTH (m)	N-S HORIZ WIDTH (m)	REC. (%)	Cu (%)	Ni (%)	Pt (oz/ton)	Pd (oz/ton)	Rock TYPE	ZONE	CERT. OF ANALYSIS	ASSAY	GEOCH	COMMENTS
R16625	163.05	165.20	2.15		100.0	0.03	0.01	<0.001	<0.001	ANDS	EAST	W88-00989.0		✓	Co, Cr, Au
R16626	165.20	169.40	4.20		100.0	0.02	<0.01	<0.001	<0.001	QZIT		}	}	}	
R16627	169.40	173.40	4.00		100.0	0.21	0.13	0.008	0.005	FELS					
R16628	173.40	179.18	5.78		100.0	0.16	0.09	0.006	0.004	SKAR?					
R16629	179.18	185.90	6.72		100.0	0.12	0.05	0.004	0.003	"					
SUMMARY															
	16.16	33.80	17.64	7.8		0.07	0.11	0.003	0.003						
	74.10	82.66	8.56	3.8		0.41	0.37	0.023	0.013						
	82.66	116.53	33.87	15.0		0.31	0.18	0.016	0.009						
	163.05	169.40	6.35	2.8		0.02	0.01	<0.001	<0.001						
	169.40	185.90	16.50	7.3		0.16	0.08	0.006	0.004						
	70.00	82.66	12.66	5.6		0.43	0.33	0.021	0.012						
	45.30	70.00	24.70	10.9		0.99	0.58	0.036	0.020						
	116.53	163.05	46.52	20.5		0.87	0.36	0.033	0.016						
	45.30	82.66	37.36	16.5		0.80	0.50	0.031	0.017						
	82.66	163.05	80.39	35.5		0.63	0.28	0.026	0.013						

WELL GREEN DIAMOND DRILL RECORD

COLLAR _____ E DIRECTION _____ ° DEPTH _____ m SIZE _____
 N ANGLE _____ ° ELEVATION _____ m SECTION _____

HOLE WU 88-485
 PAGE 3 OF 3

SAMPLE NUMBER	FROM (m)	TO (m)	CORE WIDTH (m)	Σ PPG/EAU (%)	REC. (%)	PL	Pd	Rh	Os	Ir	Ru	Au	CERT. OF ANALYSIS	ASSAY	GEOCH	COMMENTS
	52.8	53.3	0.50	432	PPb	180	120	12	8	15	11	86	GSC			GBPG
				0.013	oz/ton	0.005	0.003	40.001	40.001	40.001	40.001	0.002				
	53.3	53.8	0.50	5530	PPb	1760	1000	350	440	960	740	280				SUSM
				0.161	oz/ton	0.051	0.029	0.010	0.013	0.028	0.021	0.008				
	53.8	54.37	0.57	1226	PPb	380	350	66	67	130	96	140				SUSM
				0.036	oz/ton	0.011	0.010	0.002	0.002	0.004	0.003	0.004				
	54.37	54.97	0.60	3847	PPb	1600	680	227	230	420	380	310				SUSM
				0.112	oz/ton	0.047	0.020	0.007	0.007	0.012	0.011	0.009				
	54.97	55.47	0.50	2942	PPb	1300	690	162	160	270	210	150				SUSM
				0.086	oz/ton	0.038	0.020	0.005	0.005	0.008	0.006	0.004				
	55.47	55.97	0.50	4940	PPb	1960	1200	340	306	600	440	94				SUSM
				0.144	oz/ton	0.057	0.035	0.010	0.009	0.017	0.013	0.003				
	55.97	56.47	0.50	3134	PPb	1700	850	103	81	150	110	140				SUSM
				0.091	oz/ton	0.050	0.025	0.003	0.002	0.004	0.003	0.004				
	56.47	56.93	0.46	3779	PPb	1700	1700	59	53	91	66	110				SUSM
				0.110	oz/ton	0.050	0.050	0.002	0.002	0.003	0.002	0.003				
	56.93	57.50	0.57	2014	PPb	1100	730	20	18	31	15	100				SUSM
				0.059	oz/ton	0.032	0.021	40.001	40.001	0.001	40.001	0.003				
	57.50	58.00	0.50	3806	PPb	2800	710	79	36	66	28	87				SUSM
				0.111	oz/ton	0.082	0.021	0.002	0.001	0.002	40.001	0.003				
	58.00	58.52	0.52	4446	PPb	2300	1140	76	130	240	160	400				SUSM
				0.130	oz/ton	0.067	0.033	0.002	0.004	0.007	0.005	0.012				
	58.52	59.00	0.48	3793	PPb	1840	1200	89	74	150	100	340				SUSM
				0.111	oz/ton	0.054	0.035	0.003	0.002	0.005	0.003	0.010				
	59.00	59.50	0.50	3842	PPb	2300	900	95	66	130	71	280				SUSM
				0.112	oz/ton	0.067	0.026	0.003	0.002	0.003	0.002	0.008				
	59.50	60.05	0.55	4243	PPb	2200	1400	108	95	180	110	150				SUSM
				0.124	oz/ton	0.064	0.041	0.003	0.003	0.005	0.003	0.004				
	60.05	60.55	0.50	3685	PPb	1900	1030	98	87	160	130	280				SUSM
				0.107	oz/ton	0.055	0.030	0.003	0.003	0.005	0.004	0.008				
	60.55	61.05	0.50	2832	PPb	1400	950	31	25	38	48	340				SUSM
				0.026	oz/ton	0.041	0.028	0.001	40.001	0.001	0.001	0.010				

WELL GREEN DIAMOND DRILL RECORD

 COLLAR 3380.13 E
15246.76 N

 DIRECTION 234.20° DEPTH 171.6 m
 ANGLE -54° ELEVATION 1301.2 m

 SIZE NQ
 SECTION 3300aE

 HOLE W488-486
 PAGE 1 OF 1

SAMPLE NUMBER	FROM (m)	TO (m)	CORE WIDTH (m)	N-SHORIZ WIDTH (m)	REC. (%)	Cu (%)	Ni (%)	Pt (oz/ton)	Pd (oz/ton)	ROCK TYPE	ZONE	CERT. OF ANALYSIS	ASSAY	GEOCH	COMMENTS
R16630	35.40	35.80	0.40		59.0	0.65	0.58	0.018	0.010	SUSM	EAST	V88-01069.4	✓		Co, Au
R16631	76.20	77.90	1.79		100.0	0.15	0.02	0.003	0.002	GABR		V88-01067.0		✓	Co, Cr, Au
R16632	77.90	83.00	5.10		100.0	0.63	0.27	0.021	0.008	SUSM		V88-01069.4	✓		Co, Au
R16633	83.00	88.00	5.00		100.0	0.67	0.31	0.014	0.006	}					
R16634	88.00	93.00	5.00		100.0	0.74	0.33	0.018	0.008						
R16635	93.00	98.00	5.00		99.7	0.94	0.31	0.046	0.020						
R16636	98.00	103.00	5.00		99.5	1.45	0.43	0.065	0.031						
R16637	103.00	108.40	5.40		99.4	1.82	0.24	0.046	0.020						
R16638	108.40	113.40	5.00		98.5	1.30	0.48	0.074	0.034	GABR					
R16639	113.40	118.00	4.70		97.0	1.11	0.37	0.046	0.027	}					
R16640	118.00	123.00	5.00		96.0	0.89	0.41	0.043	0.026						
R16641	123.00	127.45	4.45		94.0	0.65	0.30	0.030	0.015	}					
R16642	127.45	132.50	5.05		100.0	0.79	0.14	0.017	0.013		CLPX				
R16643	132.50	135.60	3.10		99.0	1.50	0.30	0.059	0.030		GABR				
R16644	135.60	136.20	0.60		99.0	0.18	0.03	0.003	0.002	CLPX		V88-01069.0	✓		Co, Cr, Au
	136.20	156.25	20.25							GROCH?					
R16645	156.25	160.30	4.05		99.0	0.61	0.34	0.015	0.010	"		V88-01069.4	✓		Co, Au
R16646	160.30	162.81	2.51		100.0	0.48	0.37	0.006	0.004	"		"	✓		"
R16647	162.81	164.74	1.93		100.0	0.16	0.04	<0.002	<0.002	GABR		V88-01067.0	✓		Co, Cr, Au
R16648	164.74	165.00	0.26		100.0	0.84	1.38	0.006	0.004	"		"	✓		"
	165.00	167.05	2.05							GROCH?		"			"
R16649	167.05	168.10	1.05		100.0	0.56	0.20	0.007	0.003	GABR		"	✓		"
SUMMARY															
	76.20	136.20	60.0	20.6		1.00	0.31	0.035	0.019						
	156.25	162.81	6.56	2.3		0.56	0.35	0.012	0.008						
	162.81	168.10	5.29	1.8		0.21	0.12	0.002	<0.001						

WELL GREEN DIAMOND DRILL RECORD

COLLAR 3380.13 E DIRECTION 234.20 ° DEPTH 207.3 m SIZE NQ HOLE W088-487
15246.76 N ANGLE -61 ° ELEVATION 1301.20 m SECTION 3300 a E PAGE 1 OF 2

SAMPLE NUMBER	FROM (m)	TO (m)	CORE WIDTH (m)	N-SHORIZ WIDTH (m)	REC. (%)	Cu (%)	Ni (%)	Pt (oz/ton)	Pd (oz/ton)	ROCK TYPE	ZONE	CERT. OF ANALYSIS	ASSAY	GEOCH	COMMENTS
R16788	114.10	115.70	1.60		96.0	1.85	0.85	0.008	0.003	GBCH	EAST	V88-01067.4	✓		Co, Au
R16789	116.20	117.89	1.69		95.0	0.60	0.47	0.011	0.002	"		"	✓		"
R16790	117.89	120.70	2.81		95.0	0.19	0.05	<0.002	<0.002	GABR		V88-01067.0	✓		Co, Cr, Au
	120.70	124.20	3.50							GBCH?					
R16791	124.20	127.30	3.10		94.0	0.48	0.26	0.003	<0.002	"		V88-01067.4	✓		Co, Au
R16792	127.30	128.60	1.30		94.3	0.11	0.05	<0.002	<0.002	"		}	}	}	
R16793	128.60	131.10	2.50		94.3	0.24	0.12	0.002	<0.002	GABR					
R16794	131.10	134.14	3.04		92.0	1.17	0.29	0.046	0.017	"					
	134.14	142.76	8.62							GBCH?					
R16795	142.76	143.50	0.74		95.0	0.82	0.22	0.048	0.020	"		V88-01067.4	✓		Co, Au
R16796	143.50	144.20	0.70		95.0	0.02	0.01	<0.002	<0.002	"		V88-01067.0	✓		Co, Cr, Au
	144.20	147.20	3.00							"					
R16797	147.20	149.50	2.30		94.2	1.30	0.40	0.048	0.020	GABR		V88-01067.4	✓		Co, Au
R16798	149.50	150.70	1.20		94.2	0.45	0.14	0.018	0.006	"		}	}	}	
R16799	150.70	152.77	2.07		95.0	0.66	0.51	0.026	0.014	"					
R16800	152.77	153.33	0.56		95.0	0.55	0.06	0.003	0.002	"					
R16801	153.33	155.20	1.87		95.0	1.48	0.59	0.046	0.017	"					
R16802	155.20	157.50	2.30		95.3	0.48	0.36	0.024	0.013	"					
	157.50	162.00	4.50							GBCH?					
R16803	162.00	163.00	1.00		93.4	0.07	0.02	<0.002	<0.002	"		V88-01067.0	✓		Co, Cr, Au
R16804	163.00	165.41	2.41		93.4	0.14	0.02	0.008	0.006	"		}	}	}	"
R16805	165.41	167.13	1.72		93.4	0.02	0.01	<0.002	<0.002	"					
	167.13	170.20	3.07												
R16806	170.20	171.80	1.60		95.9	0.09	<0.01	<0.002	<0.002	GBPG		V88-01067.4	✓		Co, Au
	171.80	179.80	8.00							"					
R16807	179.80	180.60	0.80		96.3	0.07	<0.01	0.002	<0.002	"		V88-01067.0	✓		Co, Cr, Au
	180.60	181.50	0.90							"					
R16808	181.50	181.80	0.30		96.3	0.12	0.03	0.002	<0.002	"		"	✓		Co, Cr, Au
	181.80	183.00	1.20							GBCH?					
R16809	183.00	183.90	0.90		96.3	0.42	0.01	0.009	0.003	"		"	✓		"
	183.90	184.69	0.79							"					
R16810	184.69	184.89	0.20		96.3	0.30	0.30	0.007	0.006	GBPG		"	✓		"
	184.89	185.83	0.94							GBCH?					
R16811	185.83	188.40	2.57		94.6	0.10	0.09	0.003	<0.002	GBPG		"	✓		"

WELL GREEN DIAMOND DRILL RECORD

COLLAR 3380.13 E
15246.76 N

DIRECTION 234.20 °
ANGLE -61 °

DEPTH 207.3 m
ELEVATION 1301.20 m

SIZE NO
SECTION 3300aE

HOLE WJBB-487
PAGE 2 OF 2

SAMPLE NUMBER	FROM (m)	TO (m)	CORE WIDTH (m)	N-S HORIZ WIDTH (m)	REC. (%)	Cu (%)	Ni (%)	Pt (oz/ton)	Pd (oz/ton)	ROCK TYPE	ZONE	CERT. OF ANALYSIS	ASSAY	GEOCH	COMMENTS
R16812	192.90	193.97	1.07		93.7	0.24	0.29	0.003	0.003	GRCH	EAST	V88-01067.4	✓		Co, Au
	193.97	202.02	8.05							"			✓		"
R16813	202.02	203.46	1.44		74.5	0.13	0.11	0.006	0.003	"		"	✓		"
R16814	203.46	207.30	3.84		74.5	0.14	0.16	0.005	0.007	GRPG		V88-01067.0	✓		Co, Cr, Au
SUMMARY															
	114.10	117.89	3.79	1.1		1.05	0.57	0.008	0.002	GRCH					
	124.20	134.14	9.96	2.8		0.58	0.21	0.015	0.005	GABR					
	147.20	157.50	10.30	2.9		0.88	0.46	0.032	0.014	GABR					

WELL GREEN DIAMOND DRILL RECORD

COLLAR 3380.13 E
15246.76 N

DIRECTION 234.20° DEPTH 150.6 m
ANGLE -10.1° ELEVATION 1301.84 m

SIZE NO
SECTION 3500aE

HOLE W088-488
PAGE 1 OF 2

SAMPLE NUMBER	FROM (m)	TO (m)	CORE WIDTH (m)	N-SHORIZ WIDTH (m)	REC. (%)	Cu (%)	NI (%)	Pt (oz/ton)	Pd (oz/ton)	ROCK TYPE	ZONE	CERT. OF ANALYSIS	ASSAY	GEOCH	COMMENTS
R16815	7.60	14.50	6.90		61.9	0.08	0.05	<0.002	0.002	QZIT	EAST	V88-01067.0		✓	Co, Cr, Au
R16816	14.50	17.98	3.48		72	0.12	0.08	0.007	0.003	PERIDOT					
R16817	17.98	22.98	5.00		77.3	0.18	0.17	0.005	0.002						
R16818	22.98	27.98	5.00		73	0.29	0.43	0.011	0.015						
R16819	27.98	32.98	5.00		91.8	0.21	0.23	0.006	0.003						
R16820	32.98	37.98	5.00		89.6	0.18	0.23	0.005	0.002						
R16821	37.98	42.98	5.00		91.4	0.28	0.26	0.011	0.007						
R16822	42.98	47.98	5.00		93.3	0.23	0.23	0.011	0.006						
R16823	47.98	52.98	5.00		91.7	0.19	0.19	0.011	0.007						
R16824	52.98	57.98	5.00		95.1	0.28	0.23	0.012	0.009						
R16825	57.98	61.75	3.77		91.9	0.27	0.18	0.012	0.008						
	61.75	62.40	0.65							FAS					
R16826	62.40	67.40	5.00		90.9	0.25	0.15	0.011	0.006						
R16827	67.40	71.68	4.28		92.2	0.17	0.16	0.010	0.006						
R16828	71.68	76.68	5.00		91.0	0.24	0.22	0.011	0.008						
R16829	76.68	81.68	5.00		91.3	0.26	0.22	0.012	<0.002						
R16830	81.68	86.68	5.00		91.6	0.15	0.18	0.007	0.007						
R16831	86.68	91.68	5.00		95.0	0.15	0.18	0.009	0.008						
R16832	91.68	96.68	5.00		91.0	0.12	0.14	0.007	0.005						
R16833	96.68	99.50	2.82		92.7	0.17	0.17	0.011	0.006						
R16834	99.50	100.58	1.08		92.7	0.29	0.21	0.012	0.006	GABR		V88-01067.4	✓		Co, Au
R16835	100.58	103.34	2.76		93.0	0.56	0.23	0.023	0.010						
R16836	103.34	103.64	0.30		93.0	0.30	0.06	0.006	0.003						
R16837	103.64	105.28	1.64		93.0	0.47	0.32	0.022	0.011						
R16838	105.28	108.40	3.12		95.3	0.45	0.20	0.016	0.008						
R16839	108.40	109.70	1.30		95.3	0.53	0.39	0.026	0.012						
R16840	109.70	110.64	0.94		95.3	0.40	0.22	0.018	0.009						
R16841	110.64	114.80	4.16		95.5	0.37	0.21	0.016	0.008						
R16842	114.80	116.42	1.62		95.7	0.31	0.17	0.012	0.006						
R16843	116.42	116.94	0.52		95.3	0.21	0.11	0.008	0.004						
R16844	116.94	117.60	0.66		95.3	0.27	0.20	0.011	0.005						
R16845	117.60	118.43	0.83		95.3	0.27	0.25	0.011	0.005						
R16846	118.43	123.43	5.00		96.0	0.52	0.23	0.020	0.009						
R16847	123.43	128.43	5.00		96.0	0.55	0.24	0.020	0.009			V88-01431.4			

WELL GREEN DIAMOND DRILL RECORD

COLLAR 3380.13 E
15246.76 N

DIRECTION 234.20° DEPTH 150.6 m
ANGLE -10.1° ELEVATION 1301.84 m

SIZE NQ
SECTION 3300aE

HOLE WU88-488
PAGE 2 OF 2

SAMPLE NUMBER	FROM (m)	TO (m)	CORE WIDTH (m)	N-SHORIZ WIDTH (m)	REC. (%)	Cu (%)	Ni (%)	Pt (oz/ton)	Pd (oz/ton)	ROCK TYPE	ZONE	CERT. OF ANALYSIS	ASSAY	GEOCH	COMMENTS
R16848	128.43	133.43	5.00		95.2	0.51	0.27	0.020	0.009	GABR	EAST	V88-01431.4	✓		
R16849	133.43	136.30	2.86		96.4	0.57	0.31	0.023	0.011	"			✓		
R16850	136.30	139.20	2.90		96.2	0.32	0.16	0.013	0.007	GBPG			✓		
R16852	139.20	140.78	1.58		96.1	0.39	0.21	0.015	0.008	CLPX			✓		
R16853	140.78	143.60	2.82		96.1	0.03	0.01	<0.002	<0.002	DNKE		V88-01431.0	✓		
SUMMARY															
	14.50	22.98	8.5	4.9		0.16	0.13	0.006	0.002						
	22.98	81.7	58.7	33.8		0.21	0.22	0.018	0.006						
	81.7	100.6	18.9	18.9		0.15	0.16	0.008	0.002						
	100.60	109.70	9.1	5.3		0.49	0.25	0.020	0.007						
	109.70	118.43	8.7	5.0		0.34	0.20	0.014	0.007						
	118.43	136.30	17.9	10.3		0.53	0.26	0.020	0.009						
	136.30	140.80	4.5	2.6		0.34	0.18	0.018	0.007						
	100.60	140.80	40.2	23.2		0.46	0.24	0.016	0.008						

WELL GREEN DIAMOND DRILL RECORD

COLLAR 3113.50 E DIRECTION 178.15° DEPTH 40.5 m SIZE NQ
15251.16 N ANGLE -0.9° ELEVATION 1304.54 m SECTION 3110E

HOLE WU88-489
PAGE 1 OF 1

SAMPLE NUMBER	FROM (m)	TO (m)	CORE WIDTH (m)	N-S HORIZ WIDTH (m)	REC. (%)	Cu (%)	Ni (%)	Pt (oz/ton)	Pd (oz/ton)	ROCK TYPE	ZONE	CERT. OF ANALYSIS	ASSAY	GEOCH	COMMENTS	
R16854	2.10	2.42	0.32		84.2	7.41	0.64	0.375	0.304	SYEM	EAST	V88-01431.4	✓			
	2.42	2.92	0.50							GRCH?						
R16855	2.92	3.45	0.53		84.2	0.64	0.30	0.022	0.017	"		"				
	3.45	4.05	0.60							"						
R16856	4.05	4.57	0.52		84.2	1.31	0.61	0.041	0.034	"		"				
R16857	4.57	9.57	5.00		89.2	0.54	0.19	0.022	0.012	CLPP		"				
R16858	9.57	14.60	5.03		96.5	0.48	0.23	0.021	0.011	"		"				
R16859	14.60	15.40	0.80		98.2	0.35	0.14	0.023	0.012	"		"				
R16860	15.40	16.80	1.40		97.6	0.42	0.20	0.016	0.008	"		V88-01431.0	✓			
R16861	16.80	17.10	0.30		96.7	0.20	0.10	0.008	0.005	"		V88-01431.4	✓			
R16862	17.10	18.23	1.13		96.7	0.31	0.14	0.015	0.007	"		V88-01431.0	✓			
R16863	18.23	19.10	0.87		96.7	0.05	0.02	0.002	0.002	"		V88-01431.4	✓			
R16864	19.10	20.90	1.80		96.7	0.27	0.14	0.012	0.006	CLPX		"	✓			
R16865	20.90	22.25	1.35		96.7	0.02	0.01	<0.002	<0.002	DYKE		"	✓			
R16866	22.25	23.80	1.55		97.3	0.04	0.01	<0.002	<0.002	"		V88-01431.0	✓			
R16867	23.80	32.50	8.70		97.8	0.13	0.12	0.005	0.003	GABE		"	✓			
R16868	32.50	37.50	5.00		94.3	0.12	0.24	0.005	0.008	PERD		"	✓			
R16869	37.50	40.50	3.00		94.1	0.10	0.24	0.005	0.006	"		"	✓			
SUMMARY																
	2.10	16.80	14.70	14.70		0.63	0.20	0.028	0.018							
	2.10	20.90	18.80	18.8		0.54	0.18	0.024	0.015							
	2.10	40.50	38.40	38.4		0.32	0.17	0.014	0.010							
						Pt	Pd	Rh	Os	Ir	Ru	Au				
	2.17	2.31	0.14		PPb	INT	3800	42	47	3.8	113	12500	GSC		SUSM	
						oz/ton		0.111	20.001	20.001	20.001	20.001	0.365			

WELL GREEN DIAMOND DRILL RECORD

 COLLAR 3113.50 E
15251.16 N

 DIRECTION 177.03° DEPTH 109.7 m
 ANGLE -48.5° ELEVATION 1303.30 m

 SIZE NQ
 SECTION 3110E

 HOLE WJ88-490
 PAGE 1 OF 2

SAMPLE NUMBER	FROM (m)	TO (m)	CORE WIDTH (m)	N-SHORIZ WIDTH (m)	REC. (%)	Cu (%)	Ni (%)	Pt (oz/ton)	Pd (oz/ton)	ROCK TYPE	ZONE	CERT. OF ANALYSIS	ASSAY	GEOCH	COMMENTS
R16870	6.10	6.34	0.24		91.6	2.20	0.82	0.094	0.077	SUSM	EAST	V88-01431.4	✓		
	6.34	13.20	6.86							GRCH?					
R16871	13.20	13.60	0.40		96.2	0.05	0.03	0.004	0.005	"		V88-01431.0		✓	
	13.60	15.95	3.35							"					
R16872	15.95	19.50	3.55		98.4	0.70	0.36	0.035	0.024	SUSM		V88-01431.4	✓		
	19.50	20.00	0.50							GRCH?					
R16873	20.00	20.29	0.29		98.4	1.15	0.22	0.100	0.046	SUSM		"	✓		
	20.29	21.26	0.97							GRCH?					
R16874	21.26	26.26	5.00		96.9	1.42	0.80	0.070	0.039	GABR		"	✓		
R16875	26.26	27.91	1.65		95.4	1.66	0.65	0.042	0.035	"		"	✓		
	27.91	30.36	2.45							GABR?		"			
R16876	30.36	32.54	2.18		96.1	2.11	0.98	0.053	0.040	GABR		"	✓		
R16877	32.54	34.00	1.46		96.9	0.06	0.02	<0.002	<0.002	"		V88-01431.0		✓	
	34.00	38.00	4.00							GABR?					
R16878	38.00	38.94	0.94		96.4	1.37	0.53	0.033	0.029	"		V88-01431.4	✓		
R16879	38.94	39.30	0.36		96.4	0.53	0.18	0.010	0.009	GRCH		V88-01431.0		✓	
R16880	39.30	40.20	0.90		96.4	0.04	0.01	<0.002	<0.002	DYKE		"		✓	
S10223	40.20	45.00	4.80		98.7	0.02	<0.01	<0.002	<0.002	"		V88-05470.0		✓	
S10224	45.00	48.28	3.28		99.2	0.02	<0.01	<0.002	<0.002	"		"		✓	
R16881	48.28	50.40	2.12		99.2	0.05	0.02	<0.002	<0.002	LISN?		V88-01431.0		✓	
R16882	50.40	50.66	0.26		99.2	0.90	0.54	0.029	0.019	GABR		"		✓	
R16883	50.66	51.60	0.94		99.0	0.02	<0.01	<0.002	<0.002	LISN?		"		✓	
R16884	51.60	52.42	0.82		95.6	0.03	0.01	<0.002	<0.002	SKAR?		"		✓	
S10225	52.42	55.00	2.58		95.6	0.01	<0.01	<0.002	<0.002	DYKE		V88-05470.0		✓	
R16885	57.20	58.00	0.80		97.8	0.27	0.06	0.008	0.005	GABR		V88-01431.0		✓	
R16886	58.00	58.48	0.48		97.8	1.06	0.86	0.056	0.031	"		V88-01431.4	✓		
R16887	58.48	59.00	0.52		97.8	0.26	0.10	0.013	0.007	"		V88-01431.0		✓	
R16888	59.00	60.75	1.75		97.8	0.36	0.21	0.018	0.011	"		"		✓	
R16889	60.75	65.76	5.01		97.9	0.29	0.38	0.011	0.017	PERD		"		✓	
R16890	65.76	70.76	5.00		97.9	0.27	0.35	0.011	0.016	"		"		✓	
S10226	55.00	57.20	2.20		97.8	0.01	<0.01	<0.002	<0.002	DYKE		V88-05470.0		✓	

WELL GREEN DIAMOND DRILL RECORD

 COLLAR 3223.28 E
15239.46 N

 DIRECTION 180.57 ° DEPTH 146.9 m
 ANGLE -1.8 ° ELEVATION 1303.34 m

 SIZE NQ
 SECTION 3216E

 HOLE W088-491
 PAGE 1 OF 3

SAMPLE NUMBER	FROM (m)	TO (m)	CORE WIDTH (m)	N-S HORIZ WIDTH (m)	REC. (%)	Cu (%)	NI (%)	Pt (oz/ton)	Pd (oz/ton)	ROCK TYPE	ZONE	CERT. OF ANALYSIS	ASSAY	GEOCH	COMMENTS
R16891	2.14	3.56	1.42		80.6	6.02	0.01	<0.002	<0.002	QZIT		V88-01431.0		✓	
										"					
R16892	8.68	8.71	0.03		96.8	2.45	0.21	0.026	0.024	VNSU		V88-01431.4	✓		
										QZIT					
R16893	9.66	10.08	0.42		98.6	0.74	0.08	0.034	0.014	GBCH		V88-01431.0		✓	
R16894	10.08	11.39	1.31		98.6	2.25	1.09	0.067	0.036	GBCH		V88-01431.4	✓		
	11.39	11.69	0.30							GBCH?					
R16895	11.69	13.29	1.60		97.5	2.08	0.62	0.049	0.046	SUSM		"	✓		
S10234	13.29	18.29	5.00		97.5	0.02	0.01	<0.002	<0.002	DYKE		V88-05470.0		✓	
S10235	18.29	19.41	1.12		98.6	0.02	0.02	0.002	<0.002	DYKE		"		✓	
R16896	19.41	19.80	0.39		98.6	0.78	0.41	0.028	0.015	GBPG		V88-01431.4	✓		
R16897	19.80	23.36	3.56		88.2	0.28	0.19	0.011	0.006	GABR		"	✓		
	23.36	26.93	3.57							DYKE					
R16898	26.93	31.93	5.00		88.2	0.53	0.23	0.020	0.010	GBCH		"	✓		
R16899	31.93	34.70	2.77		97.2	0.41	0.23	0.017	0.008	"		"	✓		
R16900	34.70	35.77	1.07		98.7	0.17	0.11	0.005	0.004	GABR		V88-01431.0		✓	
R16901	35.77	38.10	2.33		98.7	0.95	0.49	0.031	0.015	"		V88-01431.4	✓		
S10236	38.10	39.00	0.90		98.7	0.01	<0.01	<0.002	<0.002	DYKE		V88-05470.0		✓	
R16906	39.00	43.47	4.47		98.3	0.39	0.40	0.017	0.012	GABR		V88-01431.4	✓		
S10237	43.47	45.00	1.53		98.7	0.01	<0.01	<0.002	<0.002	DYKE		V88-05470.0		✓	
S10238	45.00	50.00	5.00		94.3	0.02	<0.01	<0.002	<0.002	"		V88-05470.0		✓	
R16902	52.70	53.55	0.85		94.3	0.03	0.01	<0.002	<0.002	GABR		V88-01431.0		✓	
R16903	53.55	57.70	4.15		96.1	0.36	0.30	0.013	0.011	"		V88-01431.4	✓		
R16904	57.70	61.90	4.20		97.1	0.28	0.25	0.014	0.010	CLPX		V88-01431.0		✓	
S10240	61.90	65.00	3.10		96.4	0.26	0.28	0.016	0.010	"		V88-05470.0		✓	
S10241	65.00	70.00	5.00		96.9	0.23	0.25	0.011	0.008	"					
S10242	70.00	75.00	5.00		95.3	0.16	0.35	0.009	0.011	PERD					
S10243	75.00	77.50	2.50		94.1	0.11	0.29	0.007	0.009	"					
R16905	123.10	127.20	4.10		96.4	0.11	0.22	0.005	0.006	PDFS		V88-01431.0		✓	
S10239	50.00	52.70	2.70		94.1	0.02	<0.01	<0.001	<0.001	DYKE		V88-05470.0		✓	

WELL GREEN DIAMOND DRILL RECORD

 COLLAR 15239.51 E
3223.25 N

 DIRECTION 184.05° DEPTH 143 m
 ANGLE -36.4° ELEVATION 1302.54 m

 SIZE NQ
 SECTION 3216E

 HOLE WU88-492
 PAGE 1 OF 5

SAMPLE NUMBER	FROM (m)	TO (m)	CORE WIDTH (m)	N-SHORIZ WIDTH (m)	REC. (%)	Cu (%)	Ni (%)	Pt (oz/ton)	Pd (oz/ton)	ROCK TYPE	ZONE	CERT. OF ANALYSIS	ASSAY	GEOCH	COMMENTS
R16907	36.18	37.10	0.92		95.5	0.69	1.69	0.068	0.043	SUSM	EAST	V88-01431.4	✓		
	37.10	44.80	7.70							GBCN?					Tr sulphides
R16908	44.80	48.20	3.40		88.8	1.23	0.34	0.016	0.011	GABR		"	✓		
R16909	48.20	49.40	1.20		88.8	0.08	0.03	0.002	0.002	"		V88-01431.0	✓		
S10349	49.40	52.70	3.30			0.05	0.02	0.003	0.001	"		V88-08662.0	✓		
R16910	52.70	55.84	3.14		95.9	0.02	0.01	<0.002	<0.002	DYKE		"	✓		
	55.84	56.34	0.50							"					
R16911	56.34	57.60	1.26		93.5	0.87	0.63	0.018	0.010	GABR		V88-01431.4	✓		
	57.60	58.30	0.70							DYKE					
R16912	58.30	60.35	2.05		94.7	0.02	0.01	<0.002	<0.002	"		V88-01431.0	✓		
R16913	60.35	61.50	1.15		98.4	0.95	0.39	0.014	0.006	GABR		V88-01431.4	✓		
R16914	61.50	63.40	1.90		98.4	0.02	0.01	<0.002	<0.002	DYKE		V88-01431.0	✓		
	63.40	71.40	8.00							"					
R16915	71.40	74.30	2.90		99.4	0.06	0.02	<0.002	<0.002	"		V88-01431.4	✓		
R16916	74.30	78.90	4.60		98.9	0.60	0.26	0.016	0.012	GABR		"			
R16917	78.90	81.90	3.00		96.4	2.00	1.72	0.066	0.026	SUSM		"			
R16918	81.90	86.30	4.40		96.0	2.01	1.58	0.037	0.010	"		"			
R16919	86.30	86.90	0.60		97.3	0.76	0.41	0.021	0.011	GABR		"			
R16920	86.90	91.40	4.50		97.8	0.47	0.32	0.017	0.009	"		"			
R16921	91.40	96.40	5.00		94.4	0.43	0.27	0.018	0.009	"		"			
R16922	96.40	99.97	3.57		89.5	0.36	0.25	0.016	0.008	"		"			
R16923	99.97	103.10	5.13		94.1	0.31	0.20	0.013	0.008	CLPX		"			
	103.10	106.25	1.15							QZCA?					TR SULPHIDES
R16924	106.25	110.60	4.35		89.2	0.21	0.23	0.010	0.008	CLPX		V88-01431.0	✓		
	110.60	117.84	7.24		94.0					PERD					
S10298	117.84	120.00	2.16		97.4	0.07	0.27	0.004	0.006	PERD+ANV		V88-05170.0	✓		
S10299	120.00	125.00	5.00		92.3	0.09	0.25	0.005	0.006	"		"	✓		
SUMMARY	36.18	48.20	12.02			0.40	0.23	0.010	0.006	GABR					
	48.20	56.34	8.14			0.04	0.02	<0.001	<0.001	GABR/DYKE					
	56.34	61.50	5.16			0.43	0.24	0.008	0.004	GABR					
	61.50	74.30	12.80			0.02	<0.01	<0.002	<0.002	DYKE					
	74.30	99.97	25.67			0.92	0.67	0.026	0.012	GABR					
	99.97	110.60	10.63			0.24	0.19	0.010	0.007	CLPX					
	36.18	99.97	63.79			0.49	0.33	0.013	0.006	GABR					

WELL GREEN DIAMOND DRILL RECORD

COLLAR _____

 E
N

 DIRECTION _____
ANGLE _____

° DEPTH _____ m

SIZE _____

ELEVATION _____ m

SECTION _____

 HOLE WU-80-492

 PAGE 2 OF 5

SAMPLE NUMBER	FROM (m)	TO (m)	CORE WIDTH (m)	Σ PGE Au	REC. (%)	Pt	Pd	Rh	Os	Ir	Ru	Au	CERT. OF ANALYSIS	ASSAY	GEOCH	COMMENTS
	56.52	56.57	0.05	692.9	PPb	260	380	23	6.9	6	8	29	GSC			GABB
				0.020	02/Lon	0.007	0.011	0.001	0.001	0.001	0.001	0.001				
	56.57	56.92	0.35	3095	PPb	1700	1030	20	38	53	44	210				GABB
				0.090	02/Lon	0.050	0.030	0.001	0.001	0.002	0.001	0.006				
	78.6	78.9	0.30	5193	PPb	950	2280	63	80	110	110	1600				GABB
				0.151	02/Lon	0.028	0.066	0.002	0.002	0.003	0.003	0.047				
	78.9	79.2	0.30	5610	PPb	3400	1030	280	190	430	170	110				SUMS
				0.164	02/Lon	0.099	0.030	0.008	0.005	0.012	0.005	0.002				
	79.2	79.5	0.30	5800	PPb	3200	270	460	380	900	440	150				SUMS
				0.169	02/Lon	0.093	0.008	0.013	0.011	0.026	0.013	0.004				
	79.50	79.85	0.35	7136	PPb	2000	380	870	730	1240	1100	216				SUMS
				0.208	02/Lon	0.058	0.011	0.025	0.021	0.054	0.032	0.006				
	79.85	80.20	0.35	6710	PPb	1580	1100	720	600	1490	1000	220				SUMS
				0.196	02/Lon	0.046	0.032	0.021	0.017	0.043	0.029	0.006				
	80.20	80.50	0.30	7640	PPb	1600	1360	760	790	1800	1200	130				SUMS
				0.223	02/Lon	0.047	0.040	0.022	0.023	0.052	0.035	0.004				
	80.50	80.80	0.30	7160	PPb	1600	1450	730	640	1520	1100	120				SUMS
				0.209	02/Lon	0.047	0.042	0.021	0.019	0.044	0.032	0.003				
	80.80	81.10	0.30	4232	PPb	1040	900	440	380	840	540	92				SUMS
				0.123	02/Lon	0.030	0.026	0.013	0.011	0.024	0.016	0.003				
	81.10	81.35	0.25	4280	PPb	1420	610	410	380	880	480	100				SUMS
				0.125	02/Lon	0.041	0.018	0.012	0.011	0.026	0.014	0.003				
	81.35	81.70	0.35	6280	PPb	1440	290	920	680	1680	1100	170				SUMS
				0.183	02/Lon	0.042	0.008	0.027	0.020	0.049	0.032	0.005				
	81.70	82.15	0.45	2501	PPb	600	1270	108	103	205	140	75				SUMS
				0.073	02/Lon	0.017	0.037	0.003	0.003	0.006	0.004	0.002				
	82.40	82.80	0.40	2710	PPb	760	60	350	280	640	400	220				SUMS
				0.079	02/Lon	0.022	0.002	0.010	0.008	0.019	0.012	0.006				
	83.00	83.35	0.35	3496	PPb	1080	190	560	340	860	440	26				SUMS
				0.102	02/Lon	0.031	0.005	0.016	0.010	0.025	0.013	0.001				
	83.35	83.70	0.35	11170	PPb	1100	6660	730	440	1180	660	400				SUMS
				0.326	02/Lon	0.032	0.194	0.021	0.013	0.034	0.019	0.012				

WELL GREEN DIAMOND DRILL RECORD

COLLAR _____ E DIRECTION _____ ° DEPTH _____ m SIZE _____
 _____ N ANGLE _____ ° ELEVATION _____ m SECTION _____

HOLE WU-88-492
 PAGE 3 OF 5

SAMPLE NUMBER	FROM (m)	TO (m)	CORE WIDTH (m)	Σ PGE AD	REC. (%)	Pt	Pd	Rh	Os	Ir	Ru	Au	CERT. OF ANALYSIS	ASSAY	GEOCH	COMMENTS
	83.70	84.00	0.30	5460	PPb	1000	100	800	480	1260	700	120	GSC			SUMS
				0.159	oz/Lon	0.029	0.002	0.023	0.014	0.037	0.020	0.003				
	84.00	84.30	0.30	5042	PPb	1000	210	860	570	1500	840	62				SUMS
				0.147	oz/Lon	0.029	0.006	0.025	0.017	0.044	0.024	0.002				
	84.30	84.70	0.40	5454	PPb	1100	120	890	620	1670	970	84				SUMS
				0.159	oz/Lon	0.032	0.003	0.026	0.018	0.049	0.028	0.002				
	84.70	85.00	0.30	5064	PPb	1000	120	770	590	1540	1000	44				SUMS
				0.148	oz/Lon	0.029	0.003	0.022	0.017	0.045	0.029	0.001				
	85.00	85.30	0.30	4060	PPb	790	530	500	410	1060	660	110				SUMS
				0.118	oz/Lon	0.023	0.015	0.015	0.012	0.031	0.019	0.003				
	85.30	85.60	0.30	3142	PPb	660	180	410	360	880	580	72				SUMS
				0.092	oz/Lon	0.019	0.005	0.012	0.010	0.026	0.017	0.002				
	85.60	86.00	0.40	3436	PPb	760	220	450	380	900	640	86				SUMS
				0.100	oz/Lon	0.022	0.006	0.013	0.011	0.026	0.019	0.002				
	86.00	86.30	0.30	5098	PPb	720	630	510	640	1500	1000	98				SUMS
				0.149	oz/Lon	0.021	0.018	0.015	0.019	0.044	0.029	0.003				
	71.40	71.90	0.50	44	PPb	10	20	21	22	0.9	25	5.1				DYKE
				0.001	oz/Lon	20.001	20.001	20.001	20.001	20.001	20.001	20.001				
	71.90	72.50	0.60	105.2	PPb	20	20	21	22	0.2	25	57				"
				0.003	oz/Lon	20.001	20.001	20.001	20.001	20.001	20.001	0.002				
	72.50	73.00	0.50	42	PPb	25	20	21	22	0.1	25	9.9				"
				0.001	oz/Lon	20.001	20.001	20.001	20.001	20.001	20.001	20.001				
	73.00	73.50	0.50	37.2	PPb	25	14	21	22	0.2	25	10				"
				0.001	oz/Lon	20.001	20.001	20.001	20.001	20.001	20.001	20.001				
	73.50	74.20	0.70	42.5	PPb	10	20	21	22	0.1	25	4.4				"
				0.001	oz/Lon	20.001	20.001	20.001	20.001	20.001	20.001	20.001				
	74.20	75.00	0.80	604.8	PPb	420	180	21	4	4.8	26	59				GABR
				0.019	oz/Lon	0.012	0.005	20.001	20.001	20.001	20.001	0.002				
	75.00	75.50	0.50	690.5	PPb	400	220	2	5	5.5	25	53				GABR
				0.020	oz/Lon	0.012	0.006	20.001	20.001	20.001	20.001	0.001				
	75.50	76.00	0.50	811	PPb	480	230	6	11	15	15	54				GABR
				0.024	oz/Lon	0.014	0.007	20.001	20.001	20.001	20.001	0.002				

WELL GREEN DIAMOND DRILL RECORD

COLLAR _____ E DIRECTION _____ ° DEPTH _____ m SIZE _____
 _____ N ANGLE _____ ° ELEVATION _____ m SECTION _____

HOLE WU-88-492
 PAGE 4 OF 5

SAMPLE NUMBER	FROM (m)	TO (m)	CORE WIDTH (m)	Σ P.P.M.	REC. (%)	Pt	Pd	Rh	Os	Ir	Ru	Au	CERT. OF ANALYSIS	ASSAY	GEOCH	COMMENTS
	76.00	76.50	0.50	431.6	PPb	270	120	2	4	4.6	15	17	GSC			GABR
				0.012	^{oz} / _{ton}	0.008	0.004	0.001	0.001	0.001	0.001	0.001				
	76.50	77.10	0.60	796	PPb	520	210	4	10	12	15	25				GABR
				0.023	^{oz} / _{ton}	0.015	0.006	0.001	0.001	0.001	0.001	0.001				
	77.10	78.00	0.90	546.9	PPb	320	180	7	5	6.9	10	18				GABR
				0.016	^{oz} / _{ton}	0.009	0.005	0.001	0.001	0.001	0.001	0.001				
	78.00	79.60	0.60	1168	PPb	670	380	8	12	16	28	54				GABR
				0.034	^{oz} / _{ton}	0.019	0.011	0.001	0.001	0.001	0.001	0.002				
	82.15	82.40	0.25	1881	PPb	580	420	160	140	300	220	61				SUNS
				0.055	^{oz} / _{ton}	0.017	0.012	0.005	0.004	0.004	0.006	0.002				
	82.80	83.00	0.20	1319	PPb	530	140	44	120	270	150	65				SUNS
				0.038	^{oz} / _{ton}	0.015	0.004	0.001	0.003	0.008	0.004	0.002				
	86.30	86.90	0.60	1078	PPb	350	310	237	39	80	50	12				GABR
				0.031	^{oz} / _{ton}	0.010	0.009	0.007	0.001	0.002	0.001	0.001				
	86.90	87.90	1.00	1213	PPb	570	360	52	39	77	49	66				"
				0.035	^{oz} / _{ton}	0.017	0.010	0.001	0.001	0.002	0.001	0.002				
	87.90	88.90	1.00	1347	PPb	510	400	62	72	150	120	33				"
				0.039	^{oz} / _{ton}	0.015	0.012	0.002	0.002	0.004	0.004	0.001				
	88.90	89.90	1.00	924	PPb	480	280	29	27	55	31	22				"
				0.027	^{oz} / _{ton}	0.014	0.008	0.001	0.001	0.002	0.001	0.001				
	89.90	90.90	1.00	758	PPb	440	220	17	13	25	20	23				"
				0.022	^{oz} / _{ton}	0.013	0.006	0.001	0.001	0.001	0.001	0.001				
	90.90	91.90	1.00	803	PPb	460	250	17	10	24	18	24				"
				0.023	^{oz} / _{ton}	0.013	0.007	0.001	0.001	0.001	0.001	0.001				
	91.90	92.90	1.00	810	PPb	460	240	19	12	25	27	27				"
				0.024	^{oz} / _{ton}	0.013	0.007	0.001	0.001	0.001	0.001	0.001				
	92.90	93.90	1.00	666	PPb	380	200	14	11	19	15	27				"
				0.019	^{oz} / _{ton}	0.011	0.006	0.001	0.001	0.001	0.001	0.001				
	93.90	94.90	1.00	634	PPb	380	180	12	10	16	16	20				"
				0.018	^{oz} / _{ton}	0.011	0.005	0.001	0.001	0.001	0.001	0.001				
	94.90	95.90	1.00	740	PPb	410	190	15	13	22	24	66				"
				0.022	^{oz} / _{ton}	0.012	0.005	0.001	0.001	0.001	0.001	0.001				
	95.90	96.90	1.00	764	PPb	440	230	14	11	20	21	28				"
				0.022	^{oz} / _{ton}	0.013	0.007	0.001	0.001	0.001	0.001	0.001				

WELL GREEN DIAMOND DRILL RECORD

COLLAR _____ E _____ DIRECTION _____ ° DEPTH _____ m SIZE _____
 _____ N _____ ANGLE _____ ° ELEVATION _____ m SECTION _____

HOLE WU-88-492
 PAGE 5 OF 5

SAMPLE NUMBER	FROM (m)	TO (m)	CORE WIDTH (m)	Σ RE. NO.	REC. (%)	PE	Pd	Rh	Os	Ir	Ru	Au	CERT. OF ANALYSIS	ASSAY	GEOCH	COMMENTS
	96.90	97.90	1.00	795	PPb	450	240	17	11	22	21	34	GSC			GABK
				0.023	^{oz} /ton	0.013	0.007	Lo.001	Lo.001	Lo.001	Lo.001	0.001				
	97.90	98.90	1.00	786	PPb	460	210	16	11	17	15	57				GABK
				0.023	^{oz} /ton	0.013	0.006	Lo.001	Lo.001	Lo.001	Lo.001	0.002				
	98.90	99.97	1.07	802	PPb	440	240	18	13	22	17	52				GABK
				0.023	^{oz} /ton	0.013	0.007	Lo.001	Lo.001	Lo.001	Lo.001	0.002				
	99.97	101.10	1.13	622	PPb	310	150	10	9	13	10	120				CLPX
				0.018	^{oz} /ton	0.009	0.004	Lo.001	Lo.001	Lo.001	Lo.001	0.003				
	101.10	102.10	1.00	633	PPb	330	150	11	8	15	9	110				"
				0.018	^{oz} /ton	0.010	0.004	Lo.001	Lo.001	Lo.001	Lo.001	0.003				
	102.10	103.10	1.00	745	PPb	380	250	15	11	19	10	60				"
				0.022	^{oz} /ton	0.011	0.007	Lo.001	Lo.001	Lo.001	Lo.001	0.002				
	103.10	104.10	1.00	679	PPb	320	240	14	9	18	15	63				"
				0.020	^{oz} /ton	0.009	0.007	Lo.001	Lo.001	Lo.001	Lo.001	0.002				
	104.10	105.10	1.00	668	PPb	350	190	16	8	16	23	65				"
				0.019	^{oz} /ton	0.010	0.006	Lo.001	Lo.001	Lo.001	Lo.001	0.002				
	106.25	108.60	2.35	798	PPb	350	340	18	12	17	28	33				"
				0.023	^{oz} /ton	0.010	0.010	Lo.001	Lo.001	Lo.001	Lo.001	0.001				
	108.60	110.60	2.00	555	PPb	200	260	14	13	11	30	27				"
				0.016	^{oz} /ton	0.006	0.007	Lo.001	Lo.001	Lo.001	0.001	Lo.001				
	110.60	111.80	1.20	475.5	PPb	160	250	13	8	6.5	24	14				PERD
				0.014	^{oz} /ton	0.005	0.007	Lo.001	Lo.001	Lo.001	Lo.001	Lo.001				
	111.80	112.80	1.00	298.2	PPb	97	160	8	4	4.2	7	18				"
				0.009	^{oz} /ton	0.003	0.005	Lo.001	Lo.001	Lo.001	Lo.001	Lo.001				
	112.80	113.80	1.00	423.1	PPb	120	250	10	7	5.1	13	18				"
				0.012	^{oz} /ton	0.004	0.007	Lo.001	Lo.001	Lo.001	Lo.001	Lo.001				
	113.80	114.80	1.00	362.3	PPb	120	180	12	7	5.3	20	19				"
				0.011	^{oz} /ton	0.004	0.005	Lo.001	Lo.001	Lo.001	Lo.001	Lo.001				
	114.80	115.80	1.00	407.1	PPb	120	240	11	7	5.1	12	12				"
				0.012	^{oz} /ton	0.004	0.007	Lo.001	Lo.001	Lo.001	Lo.001	Lo.001				
	115.80	116.80	1.00	539.9	PPb	170	300	12	10	6.9	26	15				"
				0.016	^{oz} /ton	0.005	0.008	Lo.001	Lo.001	Lo.001	Lo.001	Lo.001				
	116.80	117.80	1.00	256.2	PPb	95	120	8	5	5.2	15	8				"
				0.007	^{oz} /ton	0.003	0.004	Lo.001	Lo.001	Lo.001	Lo.001	Lo.001				

WELL GREEN DIAMOND DRILL RECORD

 COLLAR 3223.30 E
15239.76 N

 DIRECTION 179.67 ° DEPTH 79.6 m
 ANGLE +28.3 ° ELEVATION 1304.16 m

 SIZE NQ
 SECTION 3216E

 HOLE WU88-493
 PAGE 1 OF 1

SAMPLE NUMBER	FROM (m)	TO (m)	CORE WIDTH (m)	N-SHORIZ WIDTH (m)	REC. (%)	Cu (%)	Ni (%)	Pt (oz/ton)	Pd (oz/ton)	ROCK TYPE	ZONE	CERT. OF ANALYSIS	ASSAY	GEOCH	COMMENTS
R16925	10.30	11.10	0.80		85.3	0.81	2.19	0.091	0.043	SUMS	EAST	V88-01458.4	✓		
R16926	11.10	16.10	5.00		94.6	0.82	0.30	0.024	0.013	GABR					
R16927	16.10	19.40	3.40		98.1	0.33	0.24	0.014	0.006	"					
R16928	19.40	20.50	1.10		98.1	0.13	0.04	0.005	0.002	"					
R16929	20.50	22.63	2.13		98.1	0.16	0.15	0.008	0.003	"					
R16930	22.63	23.90	1.27		98.4	0.03	0.01	0.001	0.001	"		V88-01458.0	✓		LOGGED AS "TUFF"
R16931	23.90	24.70	0.80		98.4	0.52	0.25	0.025	0.013	"		V88-01458.4	✓		
R16932	24.70	27.61	2.91		98.4	0.13	0.06	0.005	0.002	"		V88-01458.0	✓		
R16933	27.61	31.10	3.49		98.8	0.22	0.14	0.010	0.004	"		V88-01458.4	✓		
R16934	31.10	34.73	3.63		98.9	0.35	0.28	0.015	0.007	CLPX			✓		
R16935	34.73	37.20	2.47		99.0	0.02	0.01	0.001	0.001	DYKE		V88-01458.0	✓		
R16936	37.20	38.50	1.20		73.5	0.35	0.33	0.016	0.010	GABR		V88-01458.4	✓		
R16937	38.50	43.10	4.60		86.0	0.26	0.31	0.014	0.011	CLPX		V88-01458.0	✓		
										DYKE			✓		
R16938	45.91	51.20	5.29		96.1	0.23	0.22	0.012	0.008	PERD DYKE		"	✓		
													✓		
R16939	62.60	66.40	3.80		96.3	0.25	0.32	0.016	0.012	GABR?		"	✓		
SUMMARY															
	10.30	19.40	9.1	8.0		0.65	0.45	0.026	0.013	GABR					
	19.40	31.10	11.7	10.3		0.18	0.11	0.008	0.003	GABR					
	31.10	43.10	12.0	10.6		0.24	0.24	0.012	0.007	CLPX					

WELL GREEN DIAMOND DRILL RECORD

COLLAR 3015.11 E
15309.94 N DIRECTION 177.62 ° DEPTH 35.4 m SIZE NQ
 ANGLE +28.4 ° ELEVATION 1306.44m SECTION 3018 E

HOLE W088-494
 PAGE 1 OF 1

AMPLE NUMBER	FROM (m)	TO (m)	CORE WIDTH (m)	N-HORIZ WIDTH (m)	REC. (%)	Cu (%)	Ni (%)	Pt (oz/ton)	Pd (oz/ton)	ROCK TYPE	ZONE	CERT. OF ANALYSIS	ASSAY	GEOCH	COMMENTS
R16940	0.80	5.00	4.20		85.4	2.05	1.17	0.075	0.059	SUSM	EAST	V88-01458.4	✓		
R16941	5.00	10.00	5.00		87.0	0.35	0.19	0.014	0.010	CLPX		"	✓		
R16942	10.00	15.00	5.00		92.3	0.36	0.18	0.015	0.009	}		"	✓		
R16943	15.00	20.00	5.00		92.2	0.29	0.29	0.016	0.012				V88-01458.0	✓	
R16944	20.00	23.10	3.10		85.6	0.34	0.36	0.023	0.015	PERD		"	✓		
R16945	23.10	25.30	2.20		53.9	0.35	0.43	0.020	0.019				V88-01458.4	✓	
										ANDS					
R16946	30.00	31.20	1.20		90.9	0.04	0.11	0.002	0.002	ANDS		V88-01458.0	✓		
R16947	31.20	35.35	4.15		90.9	0.13	0.26	0.008	0.009	PERD		"	✓		
SUMMARY															
	0.80	25.30	24.50	21.6		0.63	0.42	0.027	0.020						
	5.00	25.30	20.30			0.34	0.26	0.017	0.012						

WELL GREEN DIAMOND DRILL RECORD

COLLAR 3015.07 E
15310.25 N

DIRECTION 176.43 ° DEPTH 105.2 m
ANGLE -45.6 ° ELEVATION 1304.46 m

SIZE NQ
SECTION 3018E

HOLE WU88-495
PAGE 1 OF 1

SAMPLE NUMBER	FROM (m)	TO (m)	CORE WIDTH (m)	N-SHORIZ WIDTH (m)	REC. (%)	Cu (%)	Ni (%)	Pt (oz/ton)	Pd (oz/ton)	ROCK TYPE	ZONE	CERT. OF ANALYSIS	ASSAY	GEOCH	COMMENTS
R16948	1.10	5.50	4.40		79.8	1.69	0.64	0.039	0.032	GBCH?	EAST	V88-01458.4	✓		
R16949	5.50	6.90	1.40		83.3	0.66	0.18	0.015	0.012	}		}	}		
R16950	6.90	7.50	0.60		89.1	0.52	0.13	0.020	0.013						
R16951	7.50	10.00	2.50		87.1	1.22	0.65	0.029	0.020						
R16952	10.00	15.80	5.80		93.7	0.44	0.17	0.019	0.011	GABR		}	}		
R16953	15.80	19.70	3.90		96.9	0.57	0.22	0.026	0.015						
R16954	19.70	22.40	2.70		91.3	0.52	0.20	0.025	0.013		V88-01458.0			✓	
R16955	22.40	26.80	4.40		87.8	0.49	0.18	0.024	0.013			V88-01458.4	✓		
	26.80	27.70	0.90							DYKE?					
R16956	27.70	32.70	5.00		80.7	0.89	0.33	0.037	0.025	GABR		V88-01458.4	✓		
R16957	32.70	37.70	5.00		84.3	1.36	0.29	0.063	0.033	}		}	}		
R16958	37.70	42.80	5.10		94.9	1.71	0.38	0.078	0.054						
R16959	42.80	44.20	1.40		98.6	1.48	0.33	0.066	0.040						
R16960	44.20	46.93	2.73		98.7	1.02	0.45	0.038	0.028			}	}		
	46.93	50.10	3.17							GABR?					
R16961	50.10	50.23	0.13		98.4	1.53	2.08	0.030	0.197	GABR				V88-01458.4	✓
	50.23	55.00	4.77							GABR/GHIT?					"
	55.00	61.00	6.00												
	61.00	67.01	6.01												
R16962	67.01	68.23	1.22		72.8	0.74	0.41	0.041	0.027	GABR		V88-01458.4	✓		
963	68.23	68.71	0.48		72.8	0.03	0.01	0.002	0.002	GBCH?		-01458.0	✓		
964	68.71	72.50	3.79		83.1	0.45	0.17	0.021	0.012	GABR		-01458.4	✓		
965	72.50	77.10	4.60		88.1	0.10	0.25	0.005	0.006	PERD		-01458.0	✓		
966	77.10	79.90	2.80		89.3	0.14	0.29	0.006	0.009	"		"	✓		
SUMMARY															
	1.10	26.80	25.70	18.0		0.78	0.31	0.026	0.017						
	27.70	46.93	19.23			1.29	0.35	0.057	0.037						
	1.10	46.93	45.83			0.98	0.32	0.038	0.025						

WELL GREEN DIAMOND DRILL RECORD

COLLAR 3015.06 E
15309.94 N

DIRECTION 177.55 ° DEPTH 71.9 m
ANGLE -56.2 ° ELEVATION 1304.46 m

SIZE NQ
SECTION 3018E

HOLE 088-496
PAGE 1 OF 1

SAMPLE NUMBER	FROM (m)	TO (m)	CORE WIDTH (m)	N-S HORIZ WIDTH (m)	REC. (%)	Cu (%)	Ni (%)	Pt (oz/ton)	Pd (oz/ton)	ROCK TYPE	ZONE	CERT. OF ANALYSIS	ASSAY	GEOCH	COMMENTS	
R16967	0.70	2.80	1.90		80.8	0.05	0.01	0.001	<0.001	GRCH	EAST	V88-01458.0	✓	✓		
R16968	2.80	5.04	2.24		80.8	3.04	0.79	0.085	0.058	{		V88-01458.4	✓			
R16969	5.04	6.04	1.00		80.8	0.17	0.05	0.006	0.005			V88-01458.0	✓			
R16970	6.04	11.00	4.96		90.7	1.65	0.84	0.055	0.044			V88-01458.4	✓			
R16971	11.00	15.60	4.60		94.9	2.02	1.56	0.065	0.070							
R16972	15.60	19.20	3.60		91.9	1.59	1.20	0.057	0.049							
R16973	19.20	23.80	4.60		85.4	1.36	1.03	0.037	0.030	GABR						
R16974	23.80	26.06	2.26		92.2	1.33	0.26	0.033	0.024	{						
R16975	26.06	26.96	0.90		92.2	3.34	0.77	0.024	0.019							
R16976	26.96	27.95	1.99		92.2	1.84	0.18	0.020	0.014							
R16977	27.95	29.60	1.65		98.0	5.35	1.46	0.057	0.064							LOGGED AS "TUFF"
R16978	29.60	30.53	0.93		98.0	1.93	0.13	0.018	0.021						"	
R16979	30.53	31.25	0.72		98.0	3.79	2.67	0.063	0.025						"	
R16980	31.25	32.91	1.66		98.0	1.07	0.63	0.028	0.016							
R16981	32.91	36.56	3.65		91.7	2.78	2.50	0.076	0.082							
R16982	36.56	37.50	0.94		91.7	0.15	0.09	0.002	0.003			V88-01458.0	✓	✓		
										QZIT						
SUMMARY																
	2.80	36.56	33.80	18.8		2.11	1.14	0.052	0.046							

WELL GREEN DIAMOND DRILL RECORD

COLLAR 2836.19 E
 15391.06 N

DIRECTION 176.28 ° DEPTH 52.4 m SIZE NQ HOLE WU88-497
 ANGLE -4.7 ° ELEVATION 1309.30m SECTION 2835 E PAGE 1 OF 1

SAMPLE NUMBER	CORE WIDTH		N-SHORIZ WIDTH (m)	REC. (%)	Cu (%)	Ni (%)	Pt (oz/ton)	Pd (oz/ton)	ROCK TYPE	ZONE	CERT. OF ANALYSIS	ASSAY	GEOCH	COMMENTS
	FROM (m)	TO (m)												
R16983	4.23	6.23	2.00		87.8	0.17	0.22	0.007	0.008		EAST	VEB-01458.0	✓	
R16984	6.23	7.55	1.32		89.3	0.48	1.25	0.016	0.018			VEB-01458.4	✓	
R16985	7.55	11.11	3.56		89.3	0.32	0.30	0.017	0.012			"	✓	
R16986	11.11	16.20	5.09		77.2	0.14	0.25	0.006	0.008			VEB-01458.0	✓	
R16987	16.20	18.20	2.00		86.0	0.07	0.20	0.003	0.004			"	✓	
\$														
SUMMARY														
	4.23	11.10	6.90	6.9		0.31	0.46	0.014	0.012					
	11.10	18.20	7.10	7.1		0.12	0.24	0.005	0.004					

WELL GREEN DIAMOND DRILL RECORD

COLLAR 2835.76 E DIRECTION 179.83 ° DEPTH 181.7 m SIZE NQ HOLE W088-498
15391.87 N ANGLE -58.6° ELEVATION 1307.20 m SECTION 2835E PAGE 1 OF 2

SAMPLE NUMBER	FROM (m)	TO (m)	CORE WIDTH (m)	N-SHORIZ WIDTH (m)	REC. (%)	Cu (%)	Ni (%)	Pt (oz/ton)	Pd (oz/ton)	ROCK TYPE	ZONE	CERT. OF ANALYSIS	ASSAY	GEOCH	COMMENTS
S10001	51.50	54.75	3.25		93.0	1.16	0.96	0.023	0.017	GBCH?	EAST	V88-02035.4	✓		
S10002	54.75	57.98	0.23		91.5	1.46	1.19	0.030	0.024	SUSM		"	✓		
S10003	57.98	62.45	4.47		92.2	0.55	0.43	0.026	0.013	GABR		"	✓		
	62.45	63.20	0.75							GBCH?					
S10004	63.20	69.20	6.00		91.5	0.82	1.12	0.040	0.028	GABR		V88-02035.4	✓		
S10005	69.20	69.75	0.55		90.0	1.02	1.93	0.013	0.009	SUSM		"	✓		
S10006	69.75	75.19	5.44		83.9	0.41	0.26	0.020	0.009	GABR		V88-02035.0	✓		
S10007	75.19	80.60	5.41		78.1	0.49	0.72	0.015	0.015	"		"	✓		
S10008	80.60	81.50	0.90		77.8	0.50	1.71	0.026	0.026	SUSM		V88-02035.4	✓		
S10009	81.50	85.58	4.08		82.9	0.32	0.43	0.013	0.016	GBPG		V88-02035.0	✓		
S10010	85.58	87.98	2.40		88.2	0.03	0.02	<0.002	<0.002	GBCH?		"	✓		
S10011	87.98	91.64	3.66		91.2	0.25	0.31	0.012	0.013	GBPG		V88-02035.4	✓		
S10012	91.64	95.31	3.67		96.7	0.38	0.50	0.015	0.016	"					
S10013	95.31	98.15	2.84		98.5	2.70	2.98	0.145	0.055	SUSM					
S10014	98.15	103.00	4.85		99.8	1.70	0.81	0.030	0.022	"					
S10015	103.00	107.50	4.50		99.8	1.49	1.17	0.030	0.022	"					
S10016	107.50	113.00	5.50		98.0	0.87	1.14	0.024	0.018	GABR					
S10017	113.00	118.00	5.00		98.5	0.44	1.41	0.032	0.038	"					
S10018	118.00	123.00	5.00		90.0	0.36	0.48	0.018	0.023	"		V88-02035.0	✓		
S10019	123.00	126.69	3.69		73.0	0.20	0.30	0.011	0.013	"					
S10020	126.69	131.80	5.11		71.1	0.35	0.36	0.021	0.023	GBPG					
S10021	131.80	135.90	4.10		59.0	0.34	0.36	0.019	0.019	GABR					
S10022	135.90	141.00	5.10		91.1	0.44	0.50	0.024	0.023	GBPG					
S10023	141.00	146.00	5.00		91.1	0.50	0.48	0.025	0.034	"					
S10024	146.00	151.00	5.00		91.7	0.38	0.39	0.021	0.025	"					
S10025	151.00	156.00	5.00		98.7	0.46	0.44	0.028	0.035	"					
S10026	156.00	161.00	5.00		98.5	0.27	0.27	0.013	0.014	"					
S10027	161.00	166.00	5.00		94.0	0.24	0.26	0.012	0.014	GABR					
S10028	166.00	171.00	5.00		92.0	0.16	0.19	0.012	0.008	"					
S10029	171.00	174.00	3.00		93.0	0.32	0.35	0.016	0.014	"					
S10244	174.00	177.83	3.83		91.0	0.29	0.31	0.009	0.010	"					
S10245	177.83	181.66	3.83			0.12	0.12	0.003	0.003	CLPX					

WELL GREEN DIAMOND DRILL RECORD

 COLLAR 3276.59 E
15260.84 N

 DIRECTION 177.92 °
 ANGLE -8.1 °

 DEPTH 114.00 m
 ELEVATION 1302.60 m

 SIZE NQ
 SECTION 3277E

 HOLE WU88-500
 PAGE 1 OF 1

SAMPLE NUMBER	FROM (m)	TO (m)	CORE WIDTH (m)	N-SHORIZ WIDTH (m)	REC. (%)	Cu (%)	Ni (%)	Pt (oz/ton)	Pd (oz/ton)	ROCK TYPE	ZONE	CERT. OF ANALYSIS	ASSAY	GEOCH	COMMENTS
S10033	8.20	11.54	3.34		93.2	1.28	1.68	0.057	0.040	SUSM	EAST	V88-02035.4	✓		
S10034	11.54	15.21	3.67		92.8	0.70	0.83	0.024	0.012	GRPG		"	✓		
S10035	15.21	19.51	4.30		90.2	0.45	0.39	0.020	0.010	GABR		"	✓		
S10036	19.51	23.72	4.21		93.0	0.26	0.17	0.007	0.004	"		V88-02035.0		✓	
S10037	23.72	27.20	3.48		98.0	0.93	1.36	0.025	0.023	"		V88-02035.4	✓		
S10038	27.20	32.40	5.20		95.0	0.17	0.21	0.009	0.005	CLPX		V88-02035.0		✓	
S10267	32.40	35.00	2.60		98.0	0.41	0.37	0.013	0.011	"		V88-05470.0		✓	
S10268	35.00	40.00	5.00		95.5	0.38	0.34	0.015	0.011	PERD					
S10269	40.00	45.00	5.00		92.5	0.30	0.37	0.013	0.009	"					
S10270	45.00	49.00	4.00		45.8	0.30	0.26	0.012	0.008	"					
S10039	49.00	54.00	5.00		90.0	0.55	0.28	0.021	0.011	CLPX		V88-02035.0		✓	
S10040	54.00	59.00	5.00		85.0	0.54	0.23	0.025	0.011	GRPG					
S10041	59.00	64.00	5.00		86.0	0.45	0.22	0.023	0.010	GABR					
S10042	64.00	69.00	5.00		93.8	0.39	0.20	0.016	0.009	"					
S10043	69.00	74.00	5.00		97.5	0.38	0.27	0.016	0.006	"					
S10044	74.00	77.34	3.34		98.0	0.22	0.19	0.013	0.006	"					
S10045	77.34	82.00	4.66		93.1	0.33	0.22	0.016	0.008	CLPX					
S10046	82.00	87.00	5.00		90.7	0.30	0.28	0.015	0.011	"					
SUMMARY															
	8.20	27.20	19.00	18.8		0.63	0.83	0.025	0.017	GABR					
	27.20	54.00	21.80	21.6		0.30	0.30	0.012	0.009	CLPX					
	54.00	77.34	23.34			0.41	0.22	0.019	0.009	GABR					
	77.34	87.00	9.66			0.31	0.25	0.015	0.010	CLPX					
	8.20	87.00	78.80			0.39	0.39	0.017	0.010						

WELL GREEN DIAMOND DRILL RECORD

 COLLAR 3276.57 E
15261.00' N

 DIRECTION 176.18 ° DEPTH 170.7 m
 ANGLE -32.1 ° ELEVATION 1301.66 m

 SIZE NQ
 SECTION 3277E

 HOLE WJ88-501
 PAGE 1 OF 2

SAMPLE NUMBER	FROM (m)	TO (m)	CORE WIDTH (m)	N-SHORIZ WIDTH (m)	REC. (%)	Cu (%)	NI (%)	Pt (oz/ton)	Pd (oz/ton)	ROCK TYPE	ZONE	CERT. OF ANALYSIS	ASSAY	GEOCH	COMMENTS
S10047	23.85	27.06	3.21		97.0	1.95	0.42	0.025	0.017	SUSM	EAST	V88-02035.4	✓		
	27.06	33.50	6.44							GBC17					
S10048	33.50	35.59	2.09		97.0	1.22	1.36	0.041	0.048	"		"	✓		
S10049	35.59	40.50	4.91		95.3	0.28	0.17	0.011	0.006	GABR		V88-02035.0	✓		
S10273	40.50	45.00	4.50		93.5	0.33	0.19	0.014	0.007	CLPX		V88-05470.0	✓		
S10274	45.00	47.86	2.86		96.5	0.30	0.21	0.013	0.006	"		"	✓		
S10050	47.86	53.00	5.14		99.0	0.60	0.37	0.025	0.012	GABR		V88-02035.4	✓		
S10051	53.00	58.00	5.00		99.1	0.48	0.22	0.024	0.011	"			✓		
S10052	58.00	63.40	5.40		99.1	0.32	0.17	0.012	0.006	"			✓		
S10053	63.40	67.77	4.37		96.0	0.38	0.22	0.016	0.007	"			✓		
S10054	67.77	73.00	5.23		95.5	0.38	0.24	0.015	0.008	CLPX		V88-02035.0	✓		
S10275	73.00	77.65	4.65		93.4	0.41	0.27	0.017	0.008	"		V88-05470.0	✓		
S10276	77.65	82.30	4.65		92.0	0.41	0.24	0.019	0.010	"		"	✓		
S10055	82.30	85.17	2.87		91.0	0.30	0.22	0.015	0.007	CLPX		V88-02036.0	✓		
S10056	85.17	90.00	4.83		99.2	1.14	0.37	0.035	0.018	GABR		V88-02035.4	✓		
S10057	90.00	95.00	5.00		99.3	0.74	0.27	0.024	0.010	"					
S10058	95.00	100.00	5.00		98.6	0.68	0.27	0.023	0.010	"					
S10059	100.00	105.40	5.40		97.8	0.83	0.36	0.030	0.016	"					
	105.40	114.76	9.36							DYKE					MAPLE CR GABR
S10060	114.76	119.25	4.79		99.9	0.39	0.21	0.018	0.008	CLPX		V88-02035.0	✓		
S10061	119.25	124.95	5.70		98.0	0.37	0.15	0.016	0.006	GABR			✓		
S10062	124.95	130.00	5.05		98.4	0.24	0.27	0.009	0.008	"			✓		
S10063	130.00	135.00	5.00		99.9	0.11	0.10	0.006	0.004	GBCPG			✓		
S10064	135.00	140.00	5.00		99.9	0.25	0.25	0.011	0.008	"			✓		
S10277	140.00	145.00	5.00		90.4	0.12	0.16	0.006	0.006	PERD		V88-05470.0	✓		
S10278	145.00	150.00	5.00		92.8	0.08	0.31	0.008	0.009	PERD		"	✓		
SUMMARY															
	33.50	47.86	14.36			0.44	0.36	0.017	0.012						
	47.86	67.77	19.91			0.44	0.24	0.019	0.009						
	67.77	85.17	17.40			0.38	0.24	0.017	0.008						
	85.17	105.40	20.23			0.85	0.32	0.028	0.013						
	114.46	140.00	25.54			0.28	0.19	0.012	0.007						
	140.00	150.00	10.00			0.10	0.23	0.007	0.008						
	33.50	140.00	106.50			0.43	0.24	0.017	0.009						

WELL GREEN DIAMOND DRILL RECORD

COLLAR 3383.90 E DIRECTION 179.20 ° DEPTH 170.7 m SIZE NQ
15245.74 N ANGLE -27.6 ° ELEVATION 1301.43 m SECTION 3383 E
 HOLE WJ88-502
 PAGE 1 OF 1

SAMPLE NUMBER	FROM (m)	TO (m)	CORE WIDTH (m)	N-SHORIZ WIDTH (m)	REC. (%)	Cu (%)	Ni (%)	Pt (oz/ton)	Pd (oz/ton)	ROCK TYPE	ZONE	CERT. OF ANALYSIS	ASSAY	GEOCH	COMMENTS
S10065	10.88	12.20	1.32		91.0	1.21	0.69	0.051	0.024	SUSM	EAST	V88-02606.4	✓		
S10066	12.20	16.50	4.30		93.4	0.12	0.04	0.002	0.002	GABR		V88-02606.0	✓		
S10067	16.50	20.73	4.23		98.9	0.17	0.06	0.002	0.002	"			✓		
S10068	20.73	24.52	3.79		99.2	0.13	0.03	0.002	0.002	CRBPG			✓		
S10069	24.52	25.80	1.28		32.7	0.08	0.06	0.004	0.002	GABR			✓		
S10070	25.80	33.70	7.90		64.7	0.21	0.25	0.005	0.002	CLPX			✓		
S10252	33.70	35.00	1.30		54.0	0.16	0.16	0.009	0.004	"		V88-05470.0	✓		
S10253	35.00	40.00	5.00		54.0	0.26	0.31	0.008	0.003	"			✓		
S10254	40.00	45.00	5.00		59.5	0.32	0.35	0.010	0.005	"			✓		
S10255	45.00	50.00	5.00		65.1	0.39	0.43	0.017	0.013	"			✓		
S10256	50.00	55.00	5.00		92.0	0.49	0.20	0.013	0.016	"			✓		
S10257	55.00	60.00	5.00		92.0	0.42	0.39	0.015	0.015	"			✓		
S10258	60.00	65.00	5.00		94.0	0.26	0.38	0.011	0.010	"			✓		
S10259	65.00	70.00	5.00		95.9	0.19	0.31	0.013	0.010	"			✓		
S10260	70.00	75.00	5.00		95.4	0.29	0.28	0.015	0.010	"			✓		
S10261	75.00	80.00	5.00		95.5	0.13	0.15	0.009	0.006	" + DYKE			✓		
S10262	80.00	85.00	5.00		94.0	0.14	0.25	0.012	0.008	"			✓		
S10263	85.00	90.00	5.00		95.3	0.15	0.19	0.012	0.006	"			✓		
S10264	90.00	95.00	5.00		96.8	0.15	0.16	0.010	0.005	PDFS			✓		
S10265	95.00	98.20	3.20		95.0	0.05	0.17	0.003	0.003	"			✓		
S10071	98.20	98.30	0.10		95.0	0.07	0.37	0.009	0.013	SU VEIN		V88-02606.0	✓		
S10266	98.30	100.00	1.70		95.5	0.10	0.11	0.004	0.002	PDFS		V88-05470.0	✓		
SUMMARY															
	10.88	25.80	14.92			0.23	0.10	0.006	0.002						
	25.80	65.00	39.20			0.32	0.32	0.011	0.008						
	65.00	90.00	25.00			0.18	0.24	0.012	0.008						
	90.00	100.00	10.00			0.11	0.16	0.007	0.004						

WELL GREEN DIAMOND DRILL RECORD

 COLLAR 3383.89 E
15245.98 N

 DIRECTION 178.13 ° DEPTH 91.40 m
 ANGLE +10.4 ° ELEVATION 1302.39 m

 SIZE NQ
 SECTION 3383E

 HOLE WJ88-503
 PAGE 1 OF 1

SAMPLE NUMBER	FROM (m)	TO (m)	CORE WIDTH (m)	N-S HORIZ WIDTH (m)	REC. (%)	Cu (%)	Ni (%)	Pt (oz/ton)	Pd (oz/ton)	ROCK TYPE	ZONE	CERT. OF ANALYSIS	ASSAY	GEOCH	COMMENTS
S10072	2.44	7.50	5.06		88.9	0.07	0.06	0.020	0.018	GBLC	EAST	V88-02606.0		✓	
S10073	7.50	12.50	5.00		94.0	0.04	0.01	<0.002	<0.002	"				✓	
S10074	12.50	17.00	4.50		98.2	0.08	0.04	0.002	<0.002	GAPP				✓	
S10075	17.00	18.50	1.50		98.2	0.14	0.02	<0.002	<0.002	GBPG				✓	
S10076	18.50	23.50	5.00		97.8	0.14	0.07	<0.002	<0.002	"				✓	
S10077	23.50	25.95	2.45		95.9	0.08	0.05	<0.002	<0.002	"				✓	
S10078	25.95	33.10	7.15		87.0	0.19	0.26	<0.002	<0.002	CLPX				✓	
S10079	33.10	37.85	4.75		80.9	0.20	0.14	0.004	0.006	GBPG				✓	
S10080	37.85	43.89	6.04		81.0	0.31	0.43	0.012	0.016	CLPX				✓	
S10227	43.89	48.55	4.65		82.2	0.11	0.18	0.004	0.005	CLPX+PYR		V88-05470.0		✓	
S10228	48.55	53.20	4.65		85.2	0.11	0.33	0.006	0.008	CLPX		"		✓	
S10081	53.20	53.30	0.10		88.3	0.11	0.18	0.022	0.008	CLPX		V88-02606.0		✓	* MT + PO SEAM
S10082	53.30	57.60	2.30		89.4	0.20	0.27	0.008	0.008	GBDL?				✓	
S10083	57.60	59.00	1.40		90.5	0.17	0.34	0.009	0.009	CLPX				✓	
S10229	59.00	60.00	1.00		90.5	0.08	0.42	0.011	0.014	PERD		V88-05470.0		✓	
S10230	60.00	65.00	5.00		98.7	0.07	0.36	0.010	0.009	PDFS				✓	
S10231	65.00	70.00	5.00		98.9	0.15	0.36	0.012	0.013	"				✓	
S10232	70.00	75.00	5.00		98.9	0.18	0.35	0.013	0.009	"				✓	
S10233	75.00	80.00	5.00		97.5	0.13	0.28	0.012	0.006	"				✓	
SUMMARY															
	2.44	25.95	23.51			0.09	0.04	0.005	0.004						
	25.95	59.00	33.05			0.18	0.26	0.005	0.007						
	59.00	80.00	21.00			0.13	0.34	0.012	0.009						

WELL GREEN DIAMOND DRILL RECORD

COLLAR 2940.82 E
15352.46 N

DIRECTION 178.27 °
ANGLE -19.3 °

DEPTH 70.1 m
ELEVATION 1305.92 m

SIZE NQ
SECTION 2941 E

HOLE W088-507
PAGE 1 OF 1

SAMPLE NUMBER	FROM (m)	TO (m)	CORE WIDTH (m)	N-S HORIZ WIDTH (m)	REC. (%)	Cu (%)	Ni (%)	Pt (oz/ton)	Pd (oz/ton)	ROCK TYPE	ZONE	CERT. OF ANALYSIS	ASSAY	GEOCH	COMMENTS		
S10086	8.81	9.40	0.59		88.9	0.96	2.56	0.041	0.026	SUSM	EAST	V88-02606.4	✓				
S10087	9.40	14.40	5.00		86.6	0.33	0.27	0.015	0.006	GABR		V88-02606.0	✓				
S10088	14.40	20.00	5.60		90.5	0.43	0.45	0.024	0.010	"		V88-02606.4	✓				
S10089	20.00	24.98	4.98		80.9	0.45	0.46	0.022	0.016	"		"	✓				
S10090	24.98	28.57	3.59		60.0	0.45	0.02	0.004	0.003	"		V88-02606.0	✓				
S10271	28.57	32.67	4.10		60.0	0.15	0.25	0.008	0.008	CLPX		V88-05470.0	✓				
S10272	32.67	36.58	3.91		46.0	0.11	0.27	0.006	0.006	CLPX		"	✓				
\$10501	36.58	40.00	3.42			0.02	<0.01	<0.001	<0.001	DYKE		V88-06468.0	✓				
502	40.00	45.00	5.00			0.09	0.25	0.006	0.009	PERD		}	}				
503	45.00	50.00	5.00			0.09	0.25	0.007	0.009	"							
504	50.00	55.00	5.00			0.11	0.29	0.008	0.012	"							
505	55.00	60.00	5.00			0.11	0.27	0.006	0.009	"							
506	60.00	65.00	5.00			0.06	0.25	0.004	0.006	"							
\$10091	65.00	65.30	0.30		97.2	0.07	1.50	0.020	0.035	UNSU				V88-02606.0	✓		
\$10507	65.30	67.06	1.76			0.06	0.32	0.004	0.008	PERD		V88-06468.0	✓				
\$10092	67.06	67.25	0.19		85.0	0.07	1.46	0.022	0.035	UNSU		V88-02606.0	✓		ONE INTERVAL, UNSU NOT RESAMPLED IN S10507		
\$10507	67.25	70.00	2.75			0.06	0.32	0.004	0.008	PERD		V88-06468.0	✓				
508	70.00	71.63	1.63			0.05	0.27	0.004	0.006	"							
SUMMARY																	
	8.81	28.57	19.76	20.0		0.43	0.39	0.018	0.010	GABR							
	28.57	36.58	8.01	7.0		0.13	0.26	0.007	0.007	CLPX							
	36.58	40.00	3.42	3.0		0.02	<0.01	<0.001	<0.001	MAPLE < GABR							
	40.00	71.63	31.63	28.0		0.08	0.29	0.006	0.009	PERD							
	8.81	71.63	62.82	58.0		0.19	0.30	0.010	0.009								

WELL GREEN DIAMOND DRILL RECORD

COLLAR 2972.0 E DIRECTION 180.0 ° DEPTH 245.1 m SIZE NQ HOLE WU88-508
15418.0 N ANGLE -34.0 ° ELEVATION 1305.0 m SECTION 2972 E PAGE 1 OF 1

SAMPLE NUMBER	FROM (m)	TO (m)	CORE WIDTH (m)	N-SHORIZ WIDTH (m)	REC. (%)	Cu (%)	Ni (%)	Pt (oz/ton)	Pd (oz/ton)	ROCK TYPE	ZONE	CERT. OF ANALYSIS	ASSAY	GEOCH	COMMENTS
S10206	18.24	19.30	1.06			0.01	<0.01	<0.002	<0.002	QZIT	EAST	V88-05410.4	✓		DISS. CP & PD
S10207	134.50	136.10	1.60			2.03	0.88	0.056	0.033	GABR		"	✓		
S10208	136.10	138.10	2.00			0.24	0.06	0.010	0.005	GABR?		V88-05410.0	✓		logged as QZIT
S10209	138.10	139.00	0.90			1.75	0.76	0.049	0.025	GABR		V88-05410.4	✓		
S10210	139.00	143.40	4.40			0.77	0.18	0.027	0.018	"		"	✓		
S10211	143.40	144.14	0.74			1.07	1.78	0.060	0.033	"		"	✓		
S10212	144.14	149.00	4.86			0.69	0.25	0.032	0.020	"		"	✓		
S10213	149.00	154.85	5.85			0.65	0.28	0.025	0.013	"		"	✓		
	154.85	165.10	10.25							DYKE					MAPLE CK GABBRO
S10214	165.10	170.00	4.90			0.38	0.24	0.018	0.012	GABR/CLPX		V88-05410.0	✓		
S10215	170.00	175.59	5.59			0.32	0.29	0.013	0.009	PERD		V88-05410.4	✓		" " "
	175.59	178.45								DYKE					
S10216	178.45	183.50	5.05			0.17	0.30	0.012	0.012	PERD		V88-05410.0	✓		FAULT
S10217	183.50	189.23	5.73			0.11	0.29	0.009	0.009	PERD/DUNT		"	✓		
S10251	189.23	193.85	4.62			0.09	0.28	0.006	0.006	DUNT		"	✓		
CHAIN & COMPASS SURVEY DATA															
SUMMARY															
	134.50	154.85	20.35			0.82	0.39	0.030	0.018						BARREN DYKE
	154.85	165.10	10.25												
	165.10	175.59	10.49			0.35	0.27	0.015	0.010						BARREN DYKE
	175.59	178.45	2.86												
	178.45	183.50	5.05			0.17	0.30	0.012	0.012						FAULT
	183.50	193.85	10.35			0.10	0.29	0.008	0.008						
	134.50	183.50	49.00			0.43	0.25	0.017	0.011						
	134.50	154.85	59.35			0.37	0.26	0.015	0.010						

WELL GREEN DIAMOND DRILL RECORD

 COLLAR 2972.0 E
15418.3 N

 DIRECTION 180.0 ° DEPTH 217.9 m
 ANGLE -48.0 ° ELEVATION 1205.0 m

 SIZE NQ
 SECTION 2972E

 HOLE WU 87-509
 PAGE 1 OF 1

SAMPLE NUMBER	FROM (m)	TO (m)	CORE WIDTH (m)	N-SHORIZ WIDTH (m)	REC. (%)	Cu (%)	Ni (%)	Pt (oz/ton)	Pd (oz/ton)	ROCK TYPE	ZONE	CERT. OF ANALYSIS	ASSAY	GEOCH	COMMENTS
												V88-058500			CHAIN & COMPASS SURVEY DATA
S10279	74.90	77.00	2.10			0.12	<0.01	<0.001	<0.001						
280	94.65	99.00	4.35			0.01	<0.01	<0.001	<0.001			" "			
281	115.25	119.25	4.00			0.02	<0.01	0.001	0.001			" "			
282	119.25	122.00	2.75			0.02	<0.01	<0.001	<0.001			" "			
283	133.41	134.50	1.09			<0.01	<0.01	0.001	<0.001			" "			
											EAST				
S10284	170.21	173.22	3.01			0.19	0.04	0.006	0.003	GBPG		" "			
285	173.22	174.40	1.18			2.08	1.74	0.068	0.071	SUMS		V88-058504			
286	174.40	179.72	5.32			1.30	0.47	0.025	0.022	GABR		" "			
287	179.72	185.00	5.28			0.19	0.35	0.012	0.015	CLPX?		V88-05850.0			logged as DUNT
288	185.00	190.00	5.00			0.17	0.34	0.009	0.011	PERD?		" "			" "
289	190.00	195.00	5.00			0.21	0.40	0.013	0.016	PERD		" "			
290	195.00	200.00	5.00			0.26	0.35	0.012	0.015	"		" "			
291	200.00	205.00	5.00			0.22	0.27	0.010	0.011	"		" "			
292	205.00	210.00	5.00			0.21	0.23	0.009	0.008	"		" "			
293	210.00	217.43	7.43			0.15	0.29	0.010	0.009	"		" "			
SUMMARY															
	173.22	179.72	6.50			1.44	0.70	0.033	0.031						
	179.72	200.00	20.28			0.21	0.36	0.012	0.014						
	200.00	217.43	17.43			0.19	0.26	0.010	0.009						
	173.22	217.43	44.21			0.38	0.37	0.014	0.015						

WELL GREEN DIAMOND DRILL RECORD

COLLAR 2972.0 E DIRECTION 180.0 ° DEPTH 221.6 m SIZE NQ
15418.5 N ANGLE -61.0 ° ELEVATION 1305 m SECTION 2972
 HOLE WU88-510
 PAGE 1 OF 1

SAMPLE NUMBER	FROM (m)	TO (m)	CORE WIDTH (m)	N-S HORIZ WIDTH (m)	REC. (%)	Cu (%)	Ni (%)	Pt (oz/ton)	Pd (oz/ton)	ROCK TYPE	ZONE	CERT. OF ANALYSIS	ASSAY	GEOCH	COMMENTS
											EAST				
\$10301	60.66	63.25	2.59			<0.01	<0.01	<0.001	<0.001	QZIT		VEB-062350	✓		Pp MIN
\$10302	95.85	97.25	1.40			0.01	<0.01	<0.001	<0.001	TUFF		"	✓		" "
\$10303	103.63	104.75	1.12			<0.01	<0.01	<0.001	<0.001	TUFF		"	✓		" "
\$10304	129.25	129.95	0.70			<0.01	<0.01	0.001	<0.001	GABR?		"	✓		HIGHLY ALT'D
\$10305	147.89	151.00	3.11			<0.01	<0.01	0.001	<0.001	TUFF?		"	✓		" "
\$10306	151.00	155.90	4.90			<0.01	<0.01	0.001	<0.001	"		"	✓		" "
\$10307	160.03	164.00	3.97			0.05	0.03	0.001	<0.001	GABR		"	✓		
308	164.00	168.18	4.18			0.18	0.03	0.007	0.005	"					
309	168.18	172.65	4.47			0.03	0.01	0.001	<0.001	DYKE					
310	172.65	174.85	2.20			0.44	0.07	0.026	0.014	GABR					
311	174.85	178.15	3.30			0.55	0.16	0.031	0.020	CLPX					
312	178.15	181.50	3.35			0.72	0.28	0.039	0.020	"					
313	181.50	186.50	5.00			0.49	0.19	0.026	0.020	PERD					
314	186.50	191.50	5.00			0.37	0.30	0.017	0.015	"					
315	191.50	196.50	5.00			0.35	0.25	0.014	0.012	"					
316	196.50	201.50	5.00			0.34	0.32	0.014	0.013	"					
317	201.50	206.50	5.00			0.34	0.31	0.018	0.012	"					
318	206.50	211.50	5.00			0.34	0.34	0.015	0.012	"					
319	211.50	216.50	5.00			0.44	0.37	0.011	0.011	"					
320	216.50	221.59	5.09			0.34	0.36	0.008	0.011	"					
SUMMARY															
	160.03	172.65	12.62	N/A		0.09	0.02	0.003	0.002						NEARLY FLAT-LYING
	172.65	186.50	13.85			0.55	0.19	0.030	0.019						
	186.50	221.59	35.09			0.36	0.32	0.014	0.012						
	172.65	221.59	48.94			0.41	0.28	0.019	0.014						

CHAIN & COMPASS
SURVEY DATA

WELL GREEN DIAMOND DRILL RECORD

COLLAR 2972.0 E
15418.8 N

DIRECTION 180.0° DEPTH 252.4 m
ANGLE -72.5° ELEVATION 1305 m

SIZE NQ
SECTION 2972.

HOLE WU 88-511
PAGE 1 OF 1

SAMPLE NUMBER	FROM (m)	TO (m)	CORE WIDTH (m)	N-SHORIZ WIDTH (m)	REC. (%)	Cu (%)	Ni (%)	Pt (oz/ton)	Pd (oz/ton)	ROCK TYPE	ZONE	CERT. OF ANALYSIS	ASSAY	GECH	COMMENTS			
											EAST							
10332	171.30	174.67	3.37			<0.01	<0.01	<0.001	<0.001	AGLM		VBB-064680		✓				
333	174.67	177.93	3.26			0.06	0.04	0.002	<0.001	GABR					HIGHLY ALT'D			
334	177.93	181.19	3.26			0.09	0.05	0.001	<0.001	"								
335	181.19	185.00	3.81			0.10	0.06	0.002	<0.001	CLPX								
336	185.00	190.00	5.00			0.04	0.05	<0.001	<0.001	"								
337	190.00	194.20	4.20			0.16	0.07	0.009	0.003	"								
338	194.20	200.00	5.80			0.31	0.13	0.008	0.003	PERD/	PDFS							
339	200.00	205.00	5.00			0.26	0.11	0.008	0.004	"								
340	205.00	210.00	5.00			0.35	0.12	0.020	0.010	"								
341	210.00	215.00	5.00			0.45	0.14	0.023	0.013	"								
342	215.00	220.00	5.00			0.58	0.16	0.028	0.015	"								
343	220.00	225.00	5.00			0.70	0.18	0.041	0.019	"								
344	225.00	230.00	5.00			0.71	0.15	0.036	0.019	"								
345	230.00	235.00	5.00			0.58	0.17	0.032	0.018	"								
346	235.00	240.00	5.00			0.75	0.18	0.038	0.019	"								
347	240.00	244.30	4.30			0.72	0.13	0.039	0.019	"								
348	244.30	248.72	4.42			0.50	0.16	0.034	0.018	CLPX								
SUMMARY																		
	174.67	190.00	15.33			0.07	0.05	0.001	<0.001									
	190.00	205.00	15.00			0.25	0.11	0.008	0.003									
	205.00	248.72	43.72			0.59	0.15	0.032	0.017									
	190.00	248.72	58.72			0.50	0.14	0.026	0.013									

CHAIN & COMPASS SURVEY DATA

WELL GREEN DIAMOND DRILL RECORD

 COLLAR 2962.8 E
15419.4 N

 DIRECTION 252.0° DEPTH 488.3 m
 ANGLE -68.0° ELEVATION 1305 m

 SIZE NQ
 SECTION 2835aE

 HOLE WU88-513
 PAGE 1 OF 1

SAMPLE NUMBER	FROM (m)	TO (m)	CORE WIDTH (m)	N-SHORIZ WIDTH (m)	REC. (%)	Cu (%)	Ni (%)	Pt (oz/ton)	Pd (oz/ton)	ROCK TYPE	ZONE	CERT. OF ANALYSIS	ASSAY	GEOCH	COMMENTS
S10350	349.74	354.18	4.44			0.17	0.08	0.001	0.001	GABR	EAST(?)	V93-07040	✓	✓	COLLAR SURVEY
351	354.18	357.22	3.04			0.10	0.06	0.001	0.001	"			✓	✓	BY CHAIN & COMPASS
352	357.22	360.57	3.35			0.32	0.16	0.002	0.001	"			✓	✓	
353	360.57	364.04	3.47			0.11	0.06	0.001	0.001	"			✓	✓	
354	364.04	367.54	3.50			0.16	0.07	0.001	0.001	"			✓	✓	
355	367.54	371.14	3.60			0.16	0.04	0.001	0.001	"			✓	✓	
SUMMARY															
	349.74	371.14	21.40			0.17	0.08	<0.001	<0.001						

WELL GREEN DIAMOND DRILL RECORD

COLLAR 2975.5 E
15418.3 N

DIRECTION 142.0° DEPTH 336.2m
ANGLE -23.5° ELEVATION 1305.8m

SIZE NQ
SECTION 3109aE

HOLE Wu88-514
PAGE 1 OF 2

SAMPLE NUMBER	FROM (m)	TO (m)	CORE WIDTH (m)	N-SHORIZ WIDTH (m)	REC. (%)	Cu (%)	Ni (%)	Pt (oz/ton)	Pd (oz/ton)	ROCK TYPE	ZONE	CERT. OF ANALYSIS	ASSAY	GEOCH	COMMENTS
S10356	147.39	151.44	4.05			0.01	<0.01	<0.001	0.001	DYKE	EPST	V88-08718.0	✓	✓	COLLAR SURVEY BY
S10357	151.44	155.44	4.00			0.01	<0.01	0.001	<0.001	"			✓	✓	CHAIN & COMPASS
S10601	184.42	186.42	2.00			0.06	0.03	0.002	0.002	GABR			✓	✓	
602	186.42	190.42	4.00			1.20	1.32	0.037	0.037	"		V88-08718.4	✓	✓	
603	190.42	194.46	2.04			0.07	0.03	0.002	0.001	"		V88-08718.0	✓	✓	
604	194.46	197.51	3.05			0.43	0.21	0.014	0.007	"			✓	✓	
605	197.51	202.51	5.00			0.20	0.40	0.007	0.011	PERD			✓	✓	
606	202.51	207.51	5.00			0.13	0.31	0.006	0.009				✓	✓	
607	207.51	212.51	5.00			0.17	0.41	0.007	0.013				✓	✓	
608	212.51	217.51	5.00			0.18	0.41	0.007	0.011				✓	✓	
609	217.51	222.51	5.00			0.13	0.32	0.007	0.010				✓	✓	
610	222.51	227.51	5.00			0.13	0.34	0.005	0.009				✓	✓	
611	227.51	229.60	2.09			0.11	0.28	0.005	0.006				✓	✓	
	229.60	230.56	0.96							DYKE			✓	✓	
612	230.56	235.56	5.00			0.09	0.27	0.004	0.006	PERD			✓	✓	
613	235.56	240.56	5.00			0.07	0.29	0.005	0.007				✓	✓	
614	240.56	246.30	5.74			0.08	0.27	0.003	0.006				✓	✓	
	246.30	251.80	5.50							DYKE			✓	✓	
615	251.80	256.80	5.00			0.09	0.29	0.004	0.006	PERD			✓	✓	
616	256.80	261.80	5.00			0.07	0.30	0.005	0.007				✓	✓	
617	261.80	265.55	3.75			0.06	0.30	0.005	0.007				✓	✓	
	265.55	268.53	2.98							DYKE			✓	✓	
618	268.53	271.87	3.34			0.08	0.26	0.004	0.007	PERD			✓	✓	
	271.87	273.10	1.23							DYKE			✓	✓	
619	273.10	278.10	5.00			0.08	0.25	0.004	0.006	PERD			✓	✓	
620	278.10	283.10	5.00			0.09	0.28	0.004	0.007				✓	✓	
621	283.10	288.10	5.00			0.09	0.27	0.005	0.007				✓	✓	
622	288.10	293.10	5.00			0.11	0.30	0.006	0.008				✓	✓	
623	293.10	298.10	5.00			0.10	0.31	0.006	0.007				✓	✓	
624	298.10	303.10	5.00			0.12	0.30	0.007	0.009				✓	✓	
625	303.10	308.10	5.00			0.11	0.26	0.006	0.007				✓	✓	
626	308.10	313.10	5.00			0.11	0.28	0.005	0.007				✓	✓	
627	313.10	318.10	5.00			0.09	0.31	0.005	0.007				✓	✓	

WELL GREEN DIAMOND DRILL RECORD

COLLAR _____ E DIRECTION _____ ° DEPTH _____ m SIZE _____
 _____ N ANGLE _____ ° ELEVATION _____ m SECTION _____

HOLE WU88-514
 PAGE 2 OF 2

SAMPLE NUMBER	FROM (m)	TO (m)	CORE WIDTH (m)	N-SHORIZ WIDTH (m)	REC. (%)	Cu (%)	Ni (%)	Pt (oz/ton)	Pd (oz/ton)	ROCK TYPE	ZONE	CERT. OF ANALYSIS	ASSAY	GEOCH	COMMENTS
S 10628	318.10	323.10	5.00			0.06	0.18	0.003	0.004	PERD		V88-08710.0		✓	
629	323.10	326.24	3.14			0.09	0.24	0.007	0.006	"					
	326.24	327.00	0.76							DYKE					
630	327.00	332.00	5.00			0.11	0.26	0.005	0.007	PERD					
631	332.00	336.19	4.19			0.10	0.28	0.007	0.007	"					
SUMMARY															
	184.42	186.42	2.00			0.06	0.03	0.002	0.002	GABR					
	186.42	197.51	11.09			0.56	0.54	0.018	0.015	GABR					
	197.51	229.60	32.09			0.15	0.42	0.006	0.010	PERD	(CLPK?)				
	229.60	273.10	43.50			0.06	0.21	0.003	0.005	PERD	DYKE (CLPK?)				
	273.10	308.10	35.00			0.10	0.28	0.005	0.007	PERD	(DUNT?)				
	308.10	336.19	28.09			0.09	0.25	0.005	0.006	"	"				

WELL GREEN DIAMOND DRILL RECORD

 COLLAR 2975.0 E
15418.5 N

 DIRECTION 142.0 ° DEPTH 401.73 m
 ANGLE -53.0 ° ELEVATION 1305.0 m

 SIZE N/D
 SECTION 31090 E

 HOLE WU88-515
 PAGE 1 OF 2

SAMPLE NUMBER	FROM (m)	TO (m)	CORE WIDTH (m)	N-SHORIZ WIDTH (m)	REC. (%)	Cu (%)	Ni (%)	Pt (oz/ton)	Pd (oz/ton)	ROCK TYPE	ZONE	CERT. OF ANALYSIS	ASSAY	GEOCH	COMMENTS
S10632	151.15	152.00	0.85			0.02	0.03	40.001	40.001	gabr				✓	
633	152.00	155.90	3.90			0.03	0.03	0.001	40.001	clpx					
634	155.90	160.90	5.00			0.08	0.06	0.004	0.001						
635	160.90	165.90	5.00			0.09	0.06	0.004	0.001						
636	165.90	170.90	5.00			0.11	0.07	0.004	0.001						
637	170.90	175.90	5.00			0.06	0.05	0.001	40.001						
638	175.90	180.90	5.00			0.21	0.08	0.010	0.005						
639	180.90	185.90	5.00			0.19	0.09	0.006	0.003						
640	185.90	190.90	5.00			0.39	0.14	0.016	0.002						
641	190.90	195.90	5.00			0.39	0.13	0.021	0.015						
642	195.90	202.84	6.94			0.48	0.25	0.012	0.012						
643	202.84	206.35	3.51			0.03	0.01	40.001	40.001	gabr	DYKE				
644	206.35	211.35	5.00			0.18	0.07	0.008	0.003	clpx					
645	211.35	215.90	4.55			0.15	0.09	0.005	0.003						
646	215.90	218.90	3.00			0.17	0.10	0.008	0.003	GABR					
647	218.90	223.90	5.00			0.29	0.25	0.016	0.010						
648	223.90	226.67	2.77			0.29	0.27	0.018	0.010						
649	226.67	227.38	0.71			0.25	0.26	0.013	0.007	dunt					
	227.38	228.63	1.25							dike					
650	228.63	233.63	5.00			0.12	0.34	0.011	0.012	dunt				✓	
651	233.63	238.63	5.00			0.11	0.31	0.008	0.010						
652	238.63	243.63	5.00			0.10	0.27	0.008	0.009						
653	243.63	248.63	5.00			0.17	0.33	0.008	0.009						
654	248.63	253.63	5.00			0.11	0.30	0.006	0.006						
655	253.63	258.63	5.00			0.12	0.29	0.005	0.005						
656	258.63	263.63	5.00			0.09	0.24	0.005	0.005						
657	263.63	268.63	5.00			0.10	0.28	0.006	0.008						
658	268.63	273.63	5.00			0.16	0.33	0.010	0.012						
659	273.63	278.63	5.00			0.13	0.31	0.010	0.012						
660	278.63	283.63	5.00			0.13	0.33	0.009	0.012						
661	283.63	288.63	5.00			0.11	0.29	0.007	0.009						
662	288.63	293.63	5.00			0.14	0.32	0.010	0.012						
663	293.63	298.63	5.00			0.15	0.37	0.014	0.017						
664	298.63	303.63	5.00			0.15	0.35	0.012	0.014						

WELL GREEN DIAMOND DRILL RECORD

COLLAR _____ E DIRECTION _____ ° DEPTH _____ m SIZE _____
 _____ N ANGLE -53.0° ELEVATION _____ m SECTION _____

HOLE WU88-515
 PAGE 2 OF 2

SAMPLE NUMBER	FROM (m)	TO (m)	CORE WIDTH (m)	N-S HORIZ WIDTH (m)	REC. (%)	Cu (%)	Ni (%)	Pt (oz/ton)	Pd (oz/ton)	ROCK TYPE	ZONE	CERT. OF ANALYSIS	ASSAY	GEOCH	COMMENTS	
510665	303.63	307.13	3.50			0.09	0.25	0.005	0.006	dunt				✓		
	307.13	312.90	5.77							dyke						
666	312.90	317.91	5.01			0.13	0.27	0.007	0.009	pdfs				✓		
667	317.91	322.91	5.00			0.09	0.25	0.002	0.008	}						
668	322.91	327.91	5.00			0.10	0.27	0.004	0.010							
669	327.91	332.91	5.00			0.13	0.30	0.007	0.010							
670	332.91	337.91	5.00			0.14	0.32	0.008	0.011							
671	337.91	342.91	5.00			0.11	0.25	0.005	0.007							
672	342.91	349.21	6.30			0.11	0.26	0.006	0.008							
673	349.21	354.21	5.00			0.10	0.25	0.005	0.008							
674	354.21	355.40	1.19			0.10	0.24	0.004	0.004							
675	355.40	363.63	8.23			0.08	0.26	0.005	0.008							
676	363.63	368.81	5.18			0.08	0.24	0.004	0.005							
677	368.81	373.81	5.00			0.09	0.25	0.004	0.006							
678	373.81	378.81	5.00			0.08	0.23	0.004	0.005							
679	378.81	383.81	5.00			0.10	0.23	0.004	0.006							
680	383.81	386.18	3.00			0.10	0.26	0.003	0.004							
681	386.18	390.19	4.01			0.11	0.25	0.006	0.008							
	390.19	391.11	0.92							dyke						
682	391.11	394.11	3.00			0.12	0.29	0.007	0.009	pdfs				✓		
683	394.11	398.37	4.26			0.09	0.24	0.004	0.006							
684	398.37	401.73	3.36			0.07	0.25	0.004	0.006							
SUMMARY																
	151.15	218.90	67.75			0.20	0.09	0.008	0.004	CLPK (GARR)						
	218.90	307.13	88.23			0.14	0.30	0.009	0.009	DUNT						
	307.13	401.73	94.60			0.09	0.24	0.005	0.007	PDFS						

WELL GREEN DIAMOND DRILL RECORD

 COLLAR 2973.6 E
15423.0 N

 DIRECTION 360.00 ° DEPTH 497.7 m
 ANGLE -44.0 ° ELEVATION 1305 m

 SIZE NQ
 SECTION 2972E

 HOLE WU 88-516
 PAGE 1 OF 1

SAMPLE NUMBER	FROM (m)	TO (m)	CORE WIDTH (m)	N-SHORIZ WIDTH (m)	REC. (%)	Cu (%)	Ni (%)	Pt (oz/ton)	Pd (oz/ton)	ROCK TYPE	ZONE	CERT. OF ANALYSIS	ASSAY	GEOCH	COMMENTS
											NORTH				COLLAR SURVEY
510509	393.98	399.29	5.51			<0.01	<0.01	<0.001	<0.001		PDFS?	188-0939.0	✓		BY CHAIN & COMPAS
	399.29	400.69	0.80			-					TUFF?				
510	400.69	406.50	5.81			<0.01	<0.01	<0.001	<0.001		PDFS?				
	406.50	412.50	6.00			-					TUFF?				
511	412.50	415.70	3.20			<0.01	<0.01	<0.001	<0.001		PDFS?				
512	415.70	420.93	5.23			0.08	0.29	0.004	0.006		PDFS				
513	420.93	423.12	2.19			0.10	0.26	0.006	0.008		"				
514	423.12	425.30	2.18			0.06	0.14	0.004	0.006		GABR?				
	425.20	433.11													
515	433.11	434.97	1.86			0.01	0.01	<0.001	<0.001		PERD?				
	434.97	436.37													
516	436.37	437.11	0.74			<0.01	<0.01	<0.001	<0.001		PERD?				
	437.11	437.77													
517	437.77	439.58	1.81			<0.01	<0.01	<0.001	<0.001		PERD?				
	439.58	442.04													
518	442.04	443.38	1.34			<0.01	<0.01	<0.001	<0.001		PERD?				
	443.38	445.00													
519	445.00	445.82	0.82			<0.01	<0.01	<0.001	<0.001		PERD?				
	445.82	451.71													
520	451.71	453.80	2.09			0.06	0.15	0.003	0.005		GABR				
	453.80	456.62													
521	456.62	461.62	5.00			0.03	0.12	0.002	0.003		PERD				
522	461.62	466.02	4.40			0.04	0.14	0.003	0.004		PERD				
523	466.02	467.66	1.64			0.04	0.09	0.002	0.003		GABR				