

EBA Engineering Consultants Ltd.

Civil, Geotechnical and Materials Engineers

GR-05-006

ADDENDUM VOLUME
DEMPSTER HIGHWAY GRANULAR SOURCE
BOREHOLE LOG DATABASE
Test Hole Logs for Source 0377.8B
(Eagle River Bridge Area) and
Dempster Lateral Pipeline (No Source Number)

Submitted to: INAC JANUARY, 1990
EBA File No: 0201-4989



ADDENDUM VOLUME
DEMPSTER HIGHWAY GRANULAR SOURCE
BOREHOLE LOG DATABASE
Test Hole Logs for Source 0377.8B
(Eagle River Bridge Area) and
Dempster Lateral Pipeline (No Source Number)

Submitted to: INAC JANUARY, 1990
EBA File No: 0201-4989



1950



Location Data Summary
Granular Resource Inventory
Dempster Highway Corridor, YT/NWT

BOREHOLE	REPORT NUMBER	SOURCE NUMBER	km POST (NOTE_3)
00948119	DHC-054	DEMPSTER LATERAL	SOURCE: km 9.4, 1000 m Right of Highway
02548120	DHC-054	DEMPSTER LATERAL	SOURCE: km 25.4, 950 m Right of Highway
02568121	DHC-054	DEMPSTER LATERAL	SOURCE: km 25.4, 1025 m Right of Highway
04058024	DHC-054	DEMPSTER LATERAL	SOURCE: km 40.5, 75 m Right of CL
04708025	DHC-054	DEMPSTER LATERAL	SOURCE: km 47.0, 200 m Right of Highway
04808026	DHC-054	DEMPSTER LATERAL	SOURCE: km 48.0, 65 m Left of Highway
05358123	DHC-054	DEMPSTER LATERAL	SOURCE: km 53.5, 200 m Right of Highway
06398124	DHC-054	DEMPSTER LATERAL	SOURCE: km 63.9, 300 m Right of Highway
06748027	DHC-054	DEMPSTER LATERAL	SOURCE: km 67.4, 75 m Right of Highway
07188028	DHC-054	DEMPSTER LATERAL	SOURCE: km 71.8, 75 m Right of Highway
07828029	DHC-054	DEMPSTER LATERAL	SOURCE: km 78.2, 610 m Right of Highway
08438032	DHC-054	DEMPSTER LATERAL	SOURCE: km 84.3, 340 m Left of Highway
08468031	DHC-054	DEMPSTER LATERAL	SOURCE: km 84.6, 100 m Left of Highway
08628033	DHC-054	DEMPSTER LATERAL	SOURCE: km 86.2, 425 m Left of Highway
09228125	DHC-054	DEMPSTER LATERAL	SOURCE: km 92.2, 320 m Left of Highway
09938034	DHC-054	DEMPSTER LATERAL	SOURCE: km 99.3, 200 m Left of Highway
10678126	DHC-054	DEMPSTER LATERAL	SOURCE: km 106.7, 250 m Right of Highway
11478129	DHC-054	DEMPSTER LATERAL	SOURCE: km 114.7, 150 m Left of Highway
12178130	DHC-054	DEMPSTER LATERAL	SOURCE: km 121.7, 5480 M Left of Highway
12908131	DHC-054	DEMPSTER LATERAL	SOURCE: km 129.0, 8800 m Left of Highway
15988132	DHC-054	DEMPSTER LATERAL	SOURCE: km 159.8, 100 m Right of Highway
17968133	DHC-054	DEMPSTER LATERAL	SOURCE: km 179.6, 700 m Right of Highway
18718134	DHC-054	DEMPSTER LATERAL	SOURCE: km 187.1, 200 m Left of Highway
19778135	DHC-054	DEMPSTER LATERAL	SOURCE: km 197.7, 3250 m Right of Hwy
19918137	DHC-054	DEMPSTER LATERAL	SOURCE: km 199.1, 100 m Right of Highway
20078138	DHC-054	DEMPSTER LATERAL	SOURCE: km 200.7, 400 m Right of Highway
20388139	DHC-054	DEMPSTER LATERAL	SOURCE: km 203.8, 100 m Left of Highway
20608140	DHC-054	DEMPSTER LATERAL	SOURCE: km 206.0, 1350 m Right of Hwy
21978143	DHC-054	DEMPSTER LATERAL	SOURCE: km 219.7, 300 m Right of Highway
22888144	DHC-054	DEMPSTER LATERAL	SOURCE: km 228.8, 1250 m Right of Hwy
22998145	DHC-054	DEMPSTER LATERAL	SOURCE: km 229.9, 1300 m Right of Hwy
23598148	DHC-054	DEMPSTER LATERAL	SOURCE: km 235.9, 3250 m Right of Hwy
23728149	DHC-054	DEMPSTER LATERAL	SOURCE: km 237.2, 3450 m Right of Hwy
24288150	DHC-054	DEMPSTER LATERAL	SOURCE: km 242.8, 2200 m Right of Hwy
25078152	DHC-054	DEMPSTER LATERAL	SOURCE: km 250.7, 600 m Right of Highway
25728155	DHC-054	DEMPSTER LATERAL	SOURCE: km 257.2, 3560 m Right of Hwy
35248163	DHC-054	DEMPSTER LATERAL	SOURCE: km 352.4, 100 m Left of Highway
38108166	DHC-054	DEMPSTER LATERAL	SOURCE: km 381.0, 470 m Left of Highway
38158167	DHC-054	DEMPSTER LATERAL	SOURCE: km 381.5, 370 m Left of Highway
43298171	DHC-054	DEMPSTER LATERAL	SOURCE: km 432.9, 500 m Left of Highway
43598172	DHC-054	DEMPSTER LATERAL	SOURCE: km 435.9, 250 m Left of Highway
46508174	DHC-054	DEMPSTER LATERAL	SOURCE: km 465.0, 100 m Left of Highway

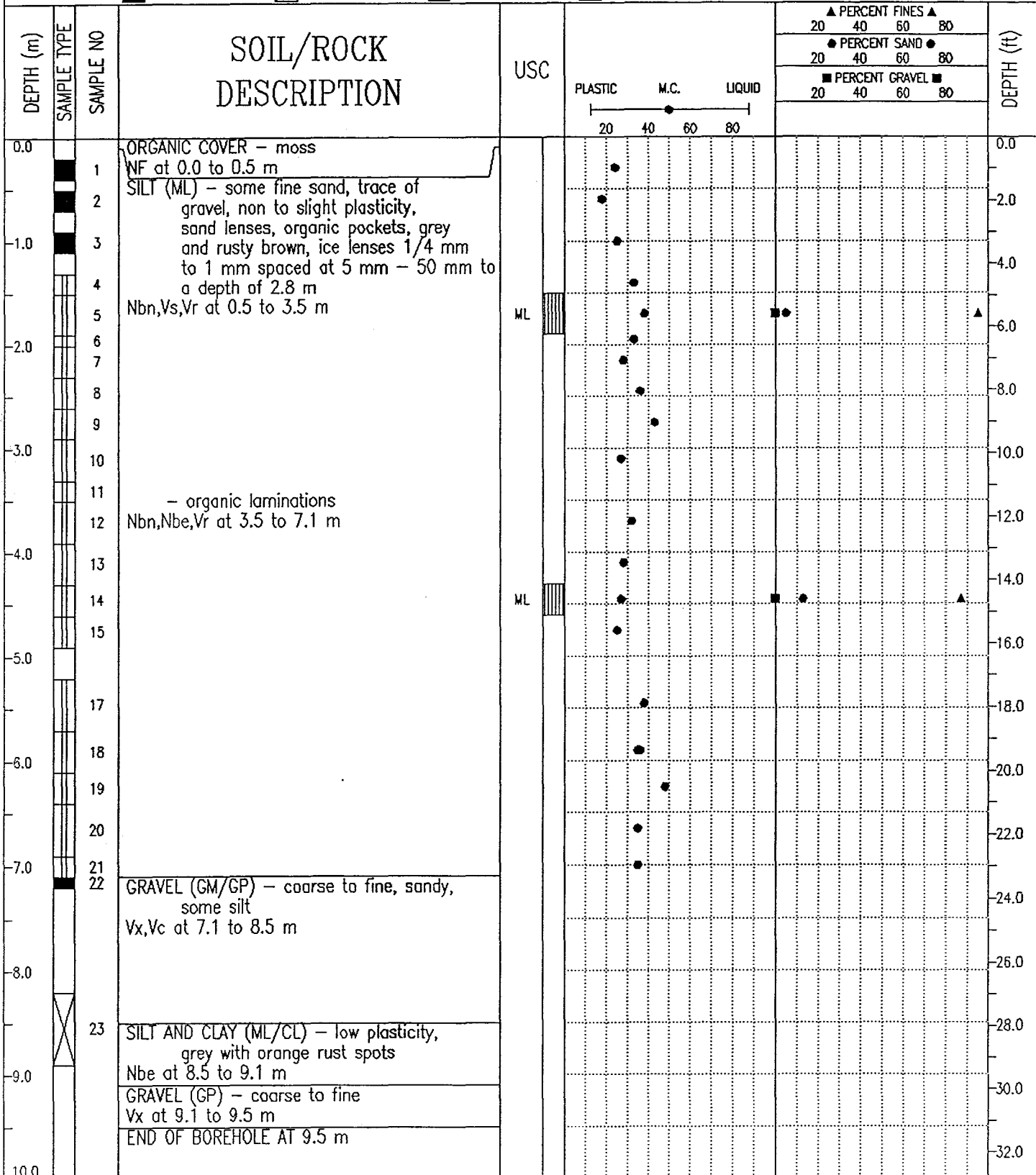


Location Data Summary
Granular Resource Inventory
Dempster Highway Corridor, YT/NWT

BOREHOLE	REPORT NUMBER	SOURCE NUMBER	km POST (NOTE_3)
43598172	DHC-054	DEMPSTER LATERAL	SOURCE: km 435.9, 250 m Left of Highway
46508174	DHC-054	DEMPSTER LATERAL	SOURCE: km 465.0, 100 m Left of Highway
46678176	DHC-054	DEMPSTER LATERAL	SOURCE: km 466.7, 1800 m Left of Highway
66708197	DHC-054	DEMPSTER LATERAL	SOURCE: km 667.0, 650 m Right of Highway
69008199	DHC-054	DEMPSTER LATERAL	SOURCE: km 690.0, 2000 m Right of Hwy
49998179	DHC-054	DEMPSTER LATERAL	SOURCE: km 499.9, 100 m Left of Highway
64808195	DHC-054	DEMPSTER LATERAL	SOURCE: km 648.0, 1500 m Left of Highway
37788001	DHC-017	0377.8B	SOURCE: km 377.8, YT, Centreline
37788002	DHC-017	0377.8B	SOURCE: km 377.8, YT, Centreline
37788003	DHC-017	0377.8B	SOURCE: km 377.8, YT, Centreline
37788004	DHC-017	0377.8B	SOURCE: km 377.8, YT, Centreline
37788005	DHC-017	0377.8B	SOURCE: km 377.8, YT, Centreline
37788006	DHC-017	0377.8B	SOURCE: km 377.8, YT, Centreline
37788007	DHC-017	0377.8B	SOURCE: km 377.8, YT, Centreline
37788008	DHC-017	0377.8B	SOURCE: km 377.8, YT, Centreline
37788R11	DHC-017	0377.8B	SOURCE: km 377.8, YT, Centreline
37788R12	DHC-017	0377.8B	SOURCE: km 377.8, YT, Centreline
37788R13	DHC-017	0377.8B	SOURCE: km 377.8, YT, Centreline
37788R14	DHC-017	0377.8B	SOURCE: km 377.8, YT, Centreline
37808NE3	DHC-017	0377.8B	SOURCE: km 378.0, YT, 6 m L OF HIGHWAY
37888NE6	DHC-017	0377.8B	SOURCE: km 378.8, YT, 450 m L OF HIGHWAY
37888NE7	DHC-017	0377.8B	SOURCE: km 378.8, YT, 450 m L OF HIGHWAY
37888NE8	DHC-017	0377.8B	SOURCE: km 378.8, YT, 450 m L OF HIGHWAY
37888NE9	DHC-017	0377.8B	SOURCE: km 378.8, YT, 450 m L OF HIGHWAY
39118058	DHC-017	0377.8B	SOURCE: km 391.1, YT, CENTRELINE OF HWY
39368049	DHC-017	0377.8B	SOURCE: km 393.6, YT, CENTRELINE OF HWY



DEMSPTER HIGHWAY CORRIDOR	SOURCE: km 9.4, 1000 m Right of Highway	BOREHOLE No. 0094B119
GRANULAR RESOURCE INVENTORY	UTM ZONE: 7 N7101450.00 E610300.00	Project No: 0201-4989
DIAND	ORIGINAL BOREHOLE NUMBER 78-119	ELEVATION 0.00 (m)
SAMPLE TYPE <input checked="" type="checkbox"/> GRAB <input type="checkbox"/> NO RECOVERY <input checked="" type="checkbox"/> STANDARD PEN. <input type="checkbox"/> 75 mm SPOON <input type="checkbox"/> 75 mm CRREL <input type="checkbox"/> 100 mm CRREL		



EBA Engineering Consultants Ltd.
Whitehorse, Yukon

COMPLETION DEPTH 9.5 m

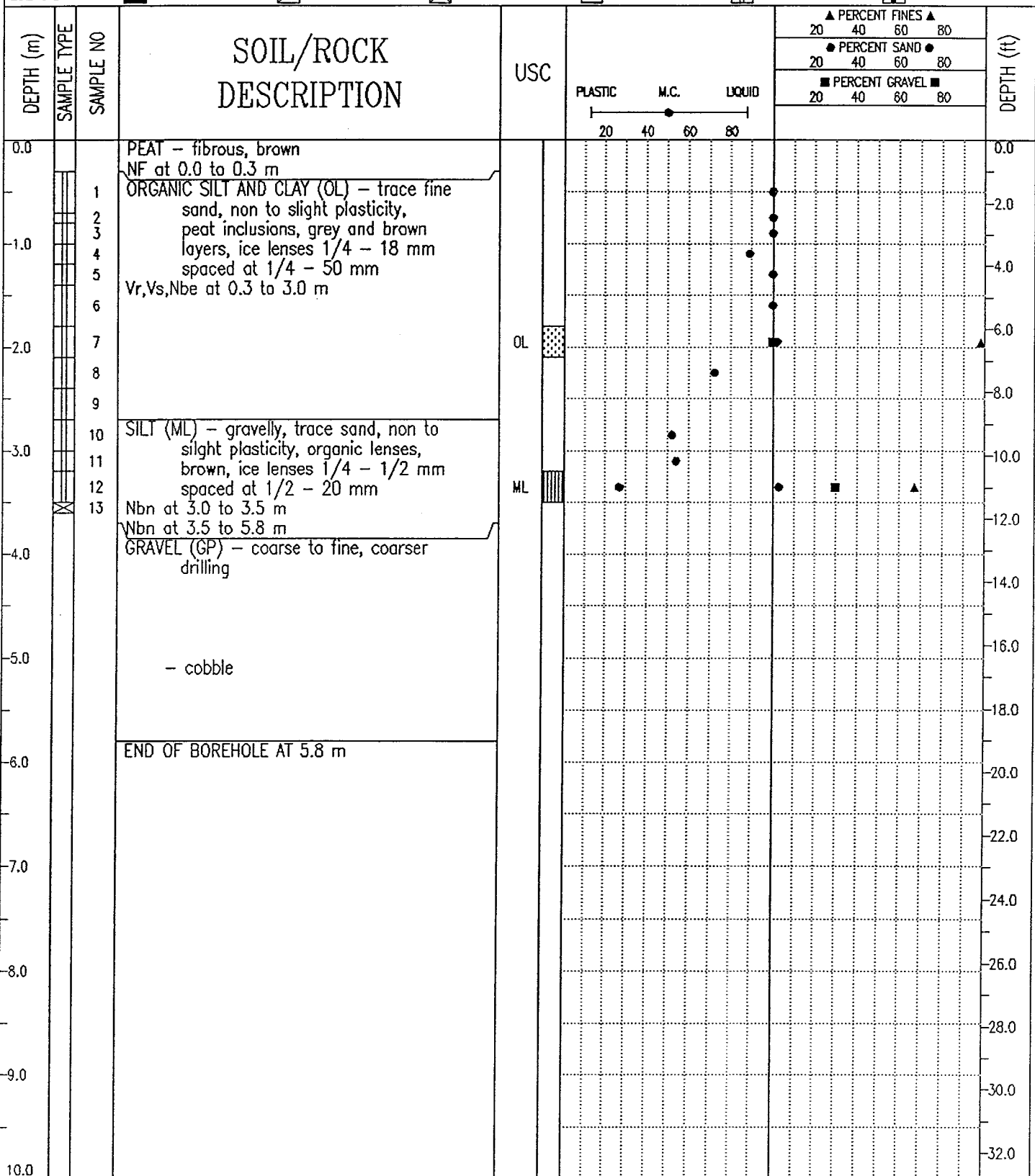
COMPLETE 78/07/16

LOGGED BY

DWG NO.

Page 1 of 1

DEMSPTER HIGHWAY CORRIDOR	SOURCE: km 25.4, 950 m Right of Highway	BOREHOLE No. 0254B120
GRANULAR RESOURCE INVENTORY	UTM ZONE: 7 N7116250.00 E620350.00	Project No: 0201-4989
DIAND	ORIGINAL BOREHOLE NUMBER 78-120	ELEVATION 0.00 (m)
SAMPLE TYPE <input checked="" type="checkbox"/> GRAB <input type="checkbox"/> NO RECOVERY <input checked="" type="checkbox"/> STANDARD PEN. <input type="checkbox"/> 75 mm SPOON <input type="checkbox"/> 75 mm CRREL <input type="checkbox"/> 100 mm CRREL		



EBA Engineering Consultants Ltd.
Whitehorse, Yukon

COMPLETION DEPTH 5.8 m

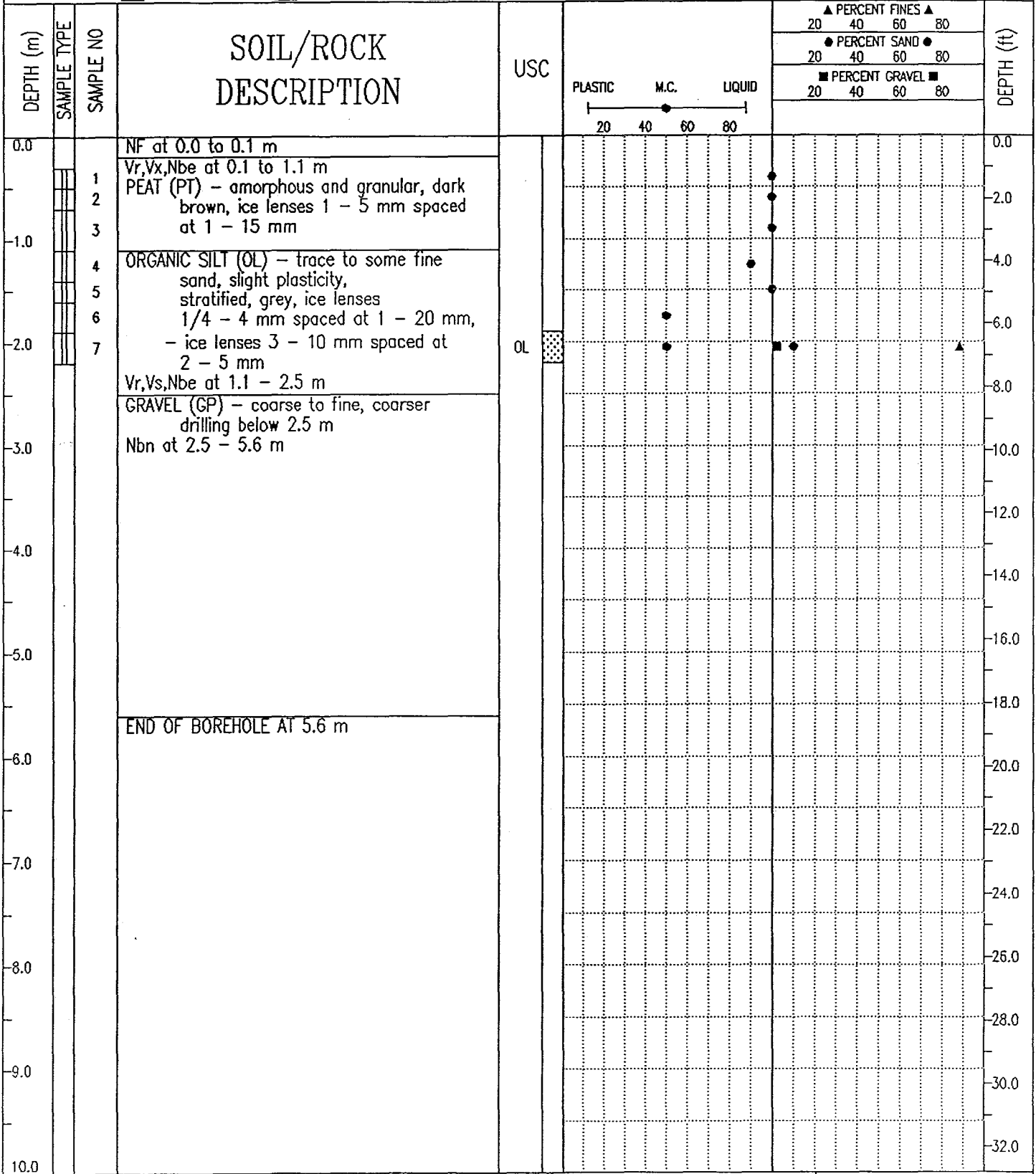
COMPLETE 78/07/16

LOGGED BY


DWG NO.

Page 1 of 1

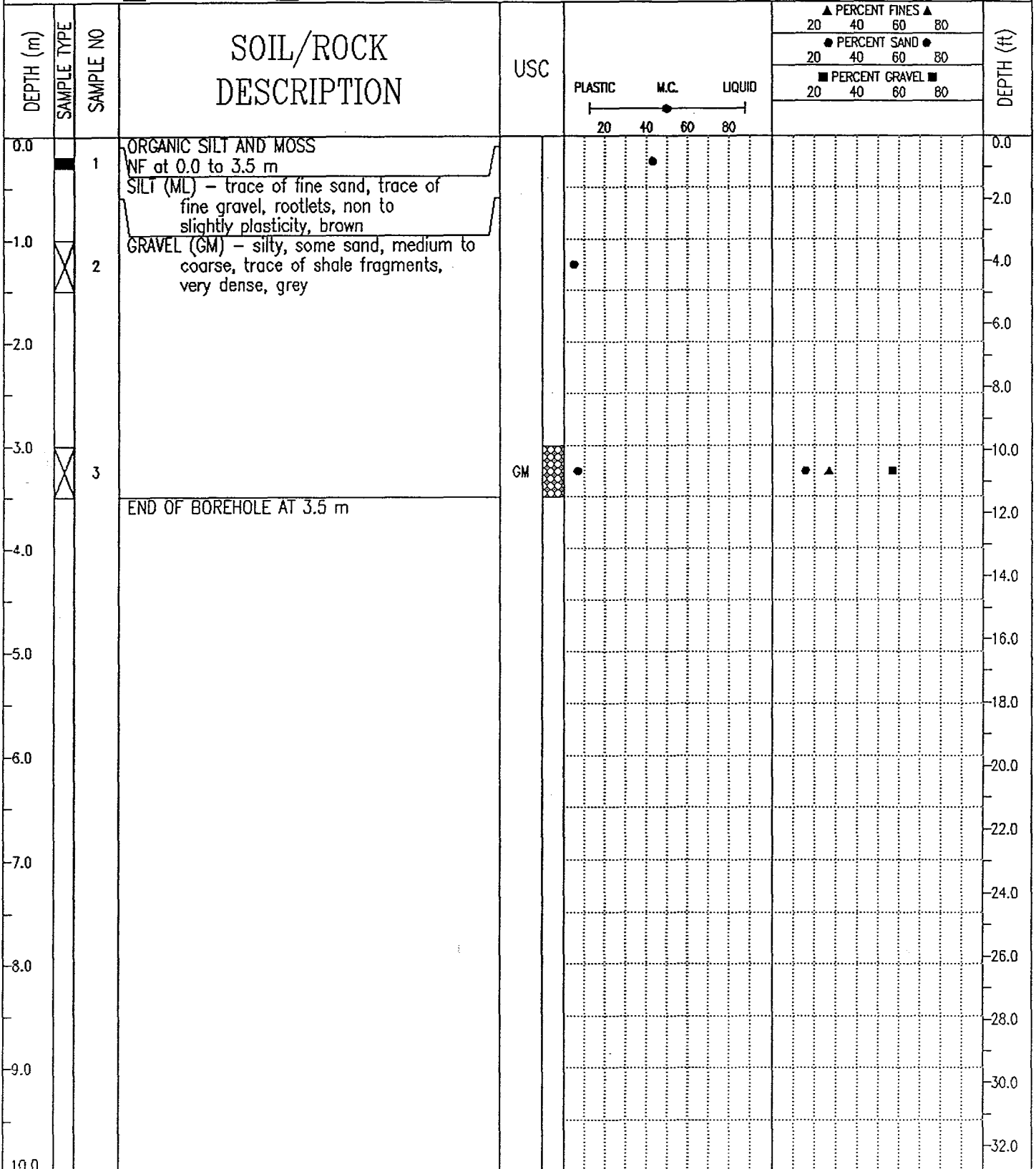
DEMSPTER HIGHWAY CORRIDOR	SOURCE: km 25.4, 1025 m Right of Highway	BOREHOLE No. 0256B121
GRANULAR RESOURCE INVENTORY	UTM ZONE: 7 N7116500.00 E620425.00	Project No: 0201-4989
DIAND	ORIGINAL BOREHOLE NUMBER 78-121	ELEVATION 0.00 (m)
SAMPLE TYPE <input checked="" type="checkbox"/> GRAB <input checked="" type="checkbox"/> NO RECOVERY <input checked="" type="checkbox"/> STANDARD PEN. <input type="checkbox"/> 75 mm SPOON <input type="checkbox"/> 75 mm CRREL <input type="checkbox"/> 100 mm CRREL		



DEMPSTER HIGHWAY CORRIDOR	SOURCE: km 40.5, 75 m Right of CL	BOREHOLE No. 0405B024
GRANULAR RESOURCE INVENTORY	UTM ZONE: 7 N7130175.00 E621800.00	Project No: 0201-4989
DIAND	ORIGINAL BOREHOLE NUMBER 78-24	ELEVATION 0.00 (m)
SAMPLE TYPE <input checked="" type="checkbox"/> GRAB <input type="checkbox"/> NO RECOVERY <input checked="" type="checkbox"/> STANDARD PEN. <input type="checkbox"/> 75 mm SPOON <input type="checkbox"/> 75 mm CRREL <input type="checkbox"/> 100 mm CRREL		




DEMPSTER HIGHWAY CORRIDOR	SOURCE: km 47.0, 200 m Right of Highway	BOREHOLE No. 0470B025
GRANULAR RESOURCE INVENTORY	UTM ZONE: 7 N7136280.00 E623450.00	Project No: 0201-4989
DIAND	ORIGINAL BOREHOLE NUMBER 78-25	ELEVATION 0.00 (m)
SAMPLE TYPE <input checked="" type="checkbox"/> GRAB <input checked="" type="checkbox"/> NO RECOVERY <input checked="" type="checkbox"/> STANDARD PEN. <input type="checkbox"/> 75 mm SPOON <input type="checkbox"/> 75 mm CRREL <input type="checkbox"/> 100 mm CRREL		



EBA Engineering Consultants Ltd.
Whitehorse, Yukon

COMPLETION DEPTH 3.5 m	COMPLETE 78/07/16
LOGGED BY	DWG NO.
	Page 1 of 1

DEMPSTER HIGHWAY CORRIDOR	SOURCE: km 48.0, 65 m Left of Highway	BOREHOLE No. 0480B026
GRANULAR RESOURCE INVENTORY	UTM ZONE: 7 N7137125.00 E623725.00	Project No: 0201-4989
DIAND	ORIGINAL BOREHOLE NUMBER 78-26	ELEVATION 0.00 (m)
SAMPLE TYPE <input checked="" type="checkbox"/> GRAB <input type="checkbox"/> NO RECOVERY <input checked="" type="checkbox"/> STANDARD PEN. <input type="checkbox"/> 75 mm SPOON <input type="checkbox"/> 75 mm CRREL <input type="checkbox"/> 100 mm CRREL		



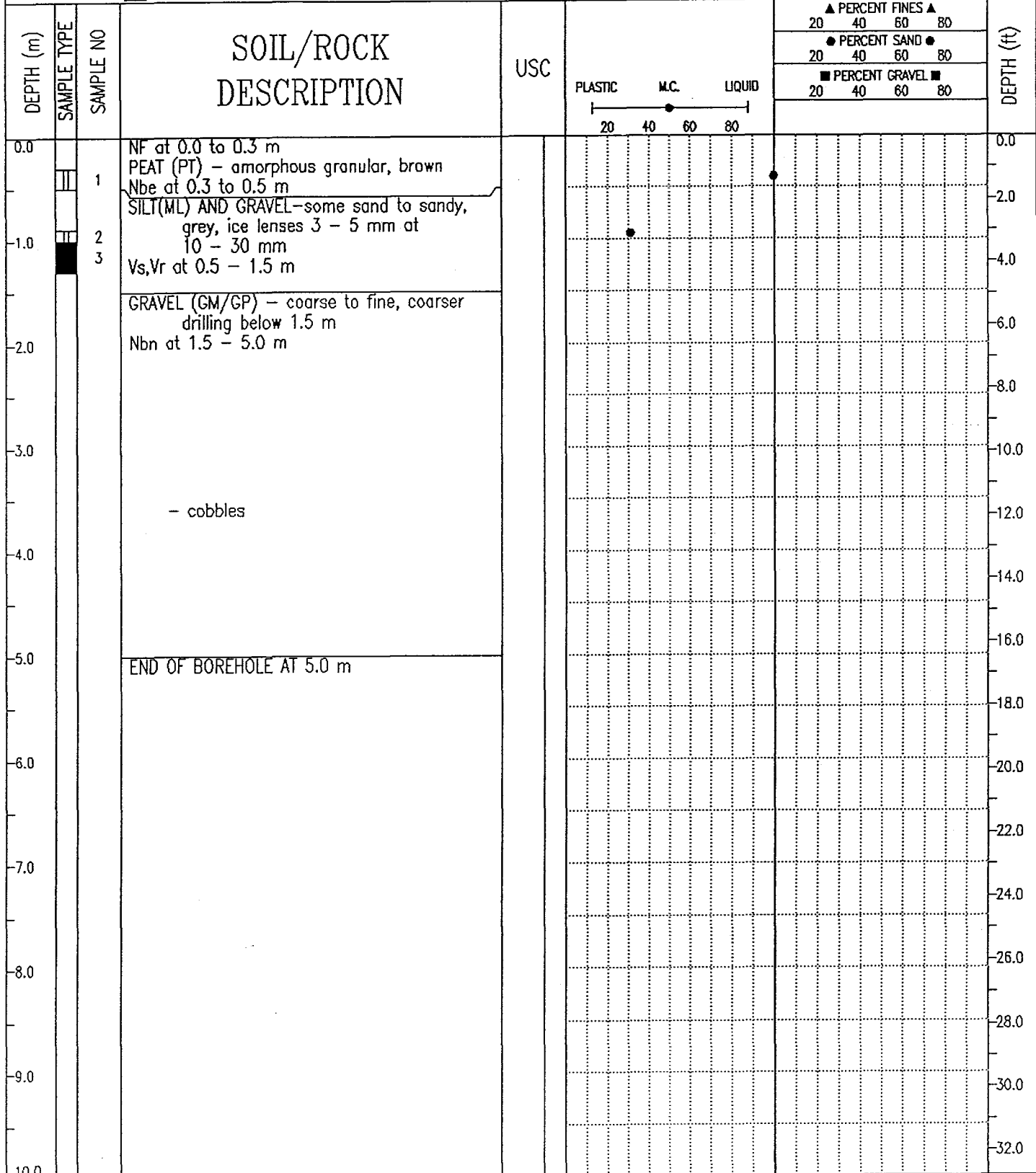
DEMSPTER HIGHWAY CORRIDOR	SOURCE: km 53.5, 200 m Right of Highway	BOREHOLE No. 0535B123
GRANULAR RESOURCE INVENTORY	UTM ZONE: 7 N 714300.00 E627200.00	Project No: 0201-4989
DIAND	ORIGINAL BOREHOLE NUMBER 78-123	ELEVATION 0.00 (m)
SAMPLE TYPE <input checked="" type="checkbox"/> GRAB <input checked="" type="checkbox"/> NO RECOVERY <input checked="" type="checkbox"/> STANDARD PEN. <input checked="" type="checkbox"/> 75 mm SPOON <input type="checkbox"/> 75 mm CRREL <input type="checkbox"/> 100 mm CRREL		

DEPTH (m)	SAMPLE TYPE	SAMPLE NO	SOIL/ROCK DESCRIPTION	USC	PLASTIC M.C. LIQUID 20 40 60 80	▲ PERCENT FINES ▲				DEPTH (ft)
						20	40	60	80	
0.0		1	ORGANIC COVER NF at 0.0 to 5.6 m							0.0
0.0		2	SILT AND CLAY (ML/CL) - trace to some gravel, trace sand, coarse to fine, low plasticity, roots, brown							2.0
1.0		3								4.0
1.0		4	GRAVEL (GM/GW) - sandy, coarse to fine, trace silt and clay, very dense, brown							6.0
2.0		5								8.0
4.0		6								12.0
5.6			END OF BOREHOLE AT 5.6 m							18.0
6.0										20.0
7.0										24.0
8.0										28.0
9.0										32.0
10.0										32.0

EBA Engineering Consultants Ltd.
Whitehorse, Yukon


COMPLETION DEPTH 5.6 m	COMPLETE 78/07/17
LOGGED BY	DWG NO.
Page 1 of 1	

DEMSPTER HIGHWAY CORRIDOR	SOURCE: km 63.9, 300 m Right of Highway	BOREHOLE No. 0639B124
GRANULAR RESOURCE INVENTORY	UTM ZONE: 7 N7149300.00 E633625.00	Project No: 0201-4989
DIAND	ORIGINAL BOREHOLE NUMBER 78-124	ELEVATION 0.00 (m)
SAMPLE TYPE <input checked="" type="checkbox"/> GRAB <input type="checkbox"/> NO RECOVERY <input checked="" type="checkbox"/> STANDARD PEN. <input type="checkbox"/> 75 mm SPOON <input type="checkbox"/> 75 mm CRREL <input type="checkbox"/> 100 mm CRREL		



EBA Engineering Consultants Ltd. Whitehorse, Yukon		COMPLETION DEPTH 5.0 m	COMPLETE 78/07/17
LOGGED BY	DWG NO.	Page 1 of 1	


DEMPSTER HIGHWAY CORRIDOR		SOURCE: km 67.4, 75 m Right of Highway		BOREHOLE No. 0674B027	
GRANULAR RESOURCE INVENTORY		UTM ZONE: 7 N7152540.00 E635000.00		Project No: 0201-4989	
DIAND		ORIGINAL BOREHOLE NUMBER 78-27		ELEVATION 0.00 (m)	
SAMPLE TYPE <input checked="" type="checkbox"/> GRAB		<input checked="" type="checkbox"/> NO RECOVERY		<input checked="" type="checkbox"/> STANDARD PEN.	
		<input type="checkbox"/> 75 mm SPOON		<input type="checkbox"/> 75 mm CRREL	
				<input type="checkbox"/> 100 mm CRREL	



EBA Engineering Consultants Ltd. Whitehorse, Yukon		COMPLETION DEPTH 2.8 m		COMPLETE 78/07/17	
LOGGED BY		DWG NO.		Page 1 of 1	

DEMPSTER HIGHWAY CORRIDOR	SOURCE: km 71.3, 75 m Right of Highway	BOREHOLE No. 0718B028
GRANULAR RESOURCE INVENTORY	UTM ZONE: 7 N7154750.00 E634050.00	Project No: 0201-4989
DIAND	ORIGINAL BOREHOLE NUMBER 78-28	ELEVATION 0.00 (m)

SAMPLE TYPE GRAB NO RECOVERY STANDARD PEN. 75 mm SPOON 75 mm CRREL 100 mm CRREL



EBA Engineering Consultants Ltd. Whitehorse, Yukon	COMPLETION DEPTH 10.5 m	COMPLETE 78/07/17
	LOGGED BY	DWG. NO.

DEMPSTER HIGHWAY CORRIDOR	SOURCE: km 71.8, 75 m Right of Highway	BOREHOLE No. 0718B028
GRANULAR RESOURCE INVENTORY	UTM ZONE: 7 N7154750.00 E634050.00	Project No: 0201-4989
DIAND	ORIGINAL BOREHOLE NUMBER 78-28	ELEVATION 0.00 (m)
SAMPLE TYPE	<input type="checkbox"/> GRAB <input checked="" type="checkbox"/> NO RECOVERY <input checked="" type="checkbox"/> STANDARD PEN. <input type="checkbox"/> 75 mm SPOON <input type="checkbox"/> 75 mm CRREL <input type="checkbox"/> 100 mm CRREL	

DEPTH (m)	SAMPLE TYPE	SAMPLE NO	SOIL/ROCK DESCRIPTION	USC	PLASTIC	M.C.	LIQUID	PERCENT FINES ▲				DEPTH (ft)			
								20	40	60	80				
								PERCENT SAND ●				PERCENT GRAVEL ■			
								20	40	60	80	20	40	60	80
10.0	X	11	END OF BOREHOLE AT 10.5 m	GM	●	●	▲	■	●				34.0		
11.0													36.0		
12.0													38.0		
13.0													40.0		
14.0													42.0		
15.0													44.0		
16.0													46.0		
17.0													48.0		
18.0													50.0		
19.0													52.0		
20.0													54.0		
													56.0		
													58.0		
													60.0		
													62.0		
													64.0		

EBA Engineering Consultants Ltd.
Whitehorse, Yukon

COMPLETION DEPTH 10.5 m

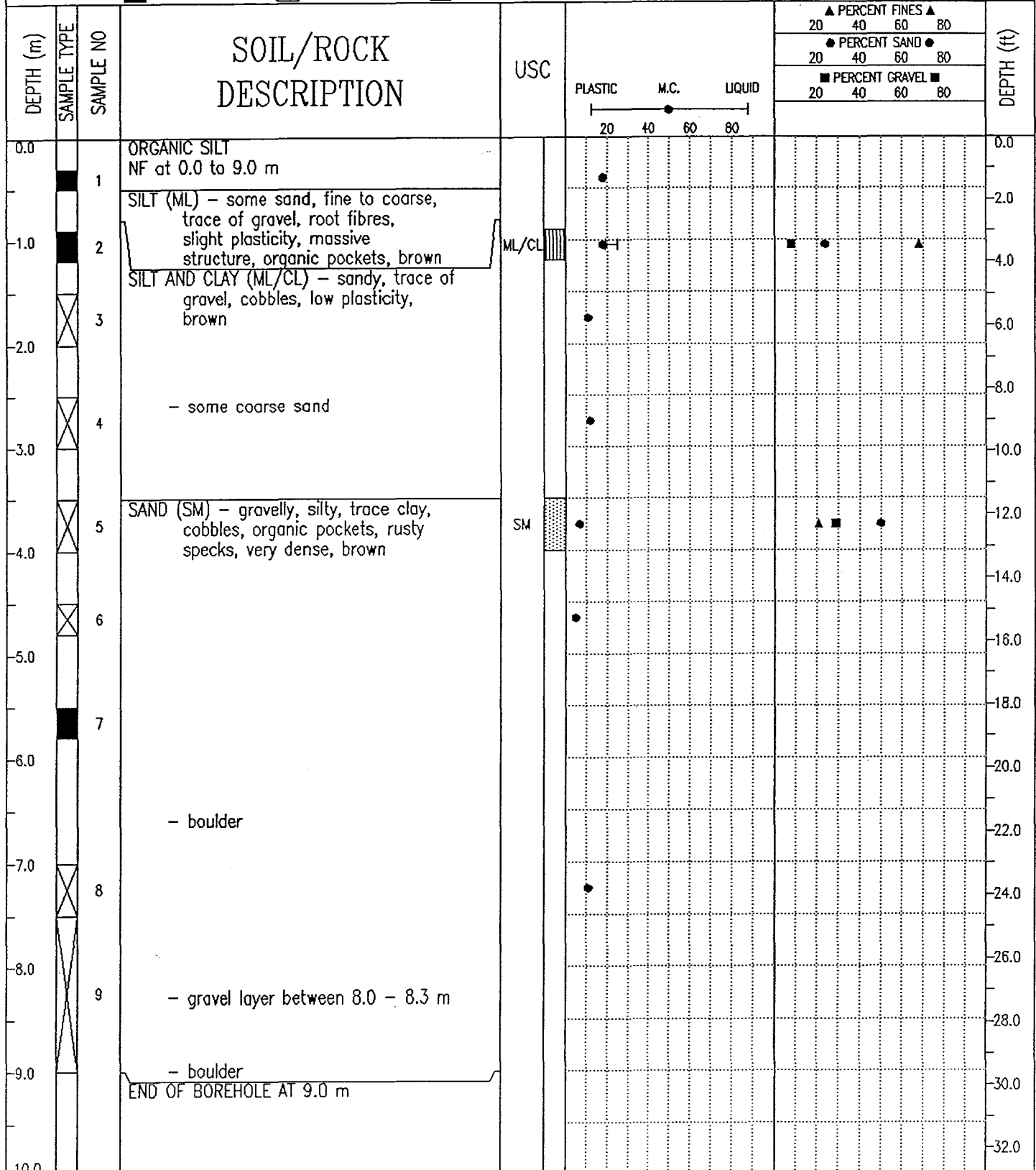
COMPLETE 78/07/17

LOGGED BY

DWG NO.

Page 2 of 2

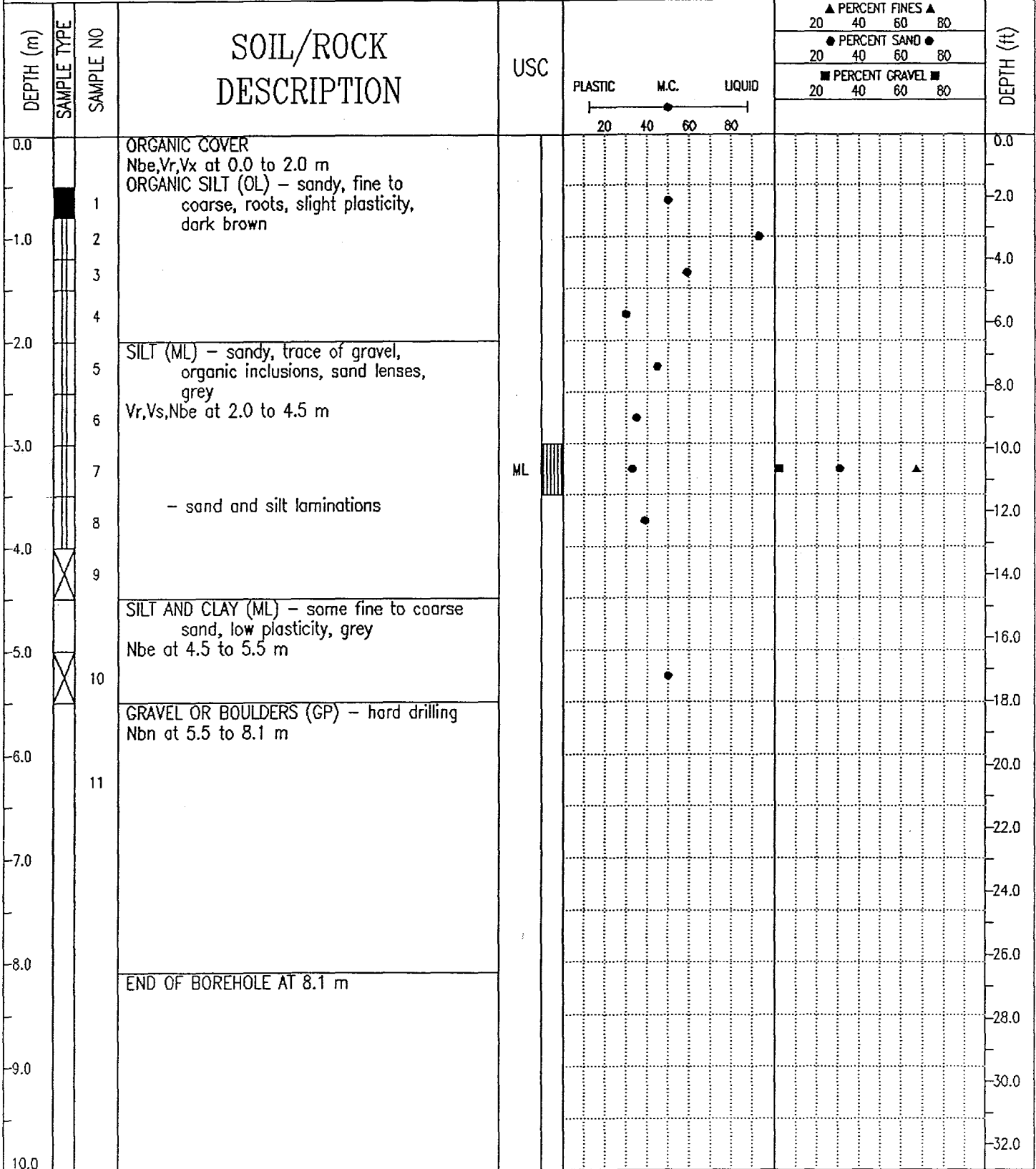
DEMSPYER HIGHWAY CORRIDOR	SOURCE: km 78.2, 610 m Right of Highway	BOREHOLE No. 0782B029
GRANULAR RESOURCE INVENTORY	UTM ZONE: 7 N7162170.00 E632730.00	Project No: 0201-4989
DIAND	ORIGINAL BOREHOLE NUMBER 78-29	ELEVATION 0.00 (m)
SAMPLE TYPE <input checked="" type="checkbox"/> GRAB <input type="checkbox"/> NO RECOVERY <input checked="" type="checkbox"/> STANDARD PEN. <input type="checkbox"/> 75 mm SPOON <input type="checkbox"/> 75 mm CRREL <input type="checkbox"/> 100 mm CRREL		



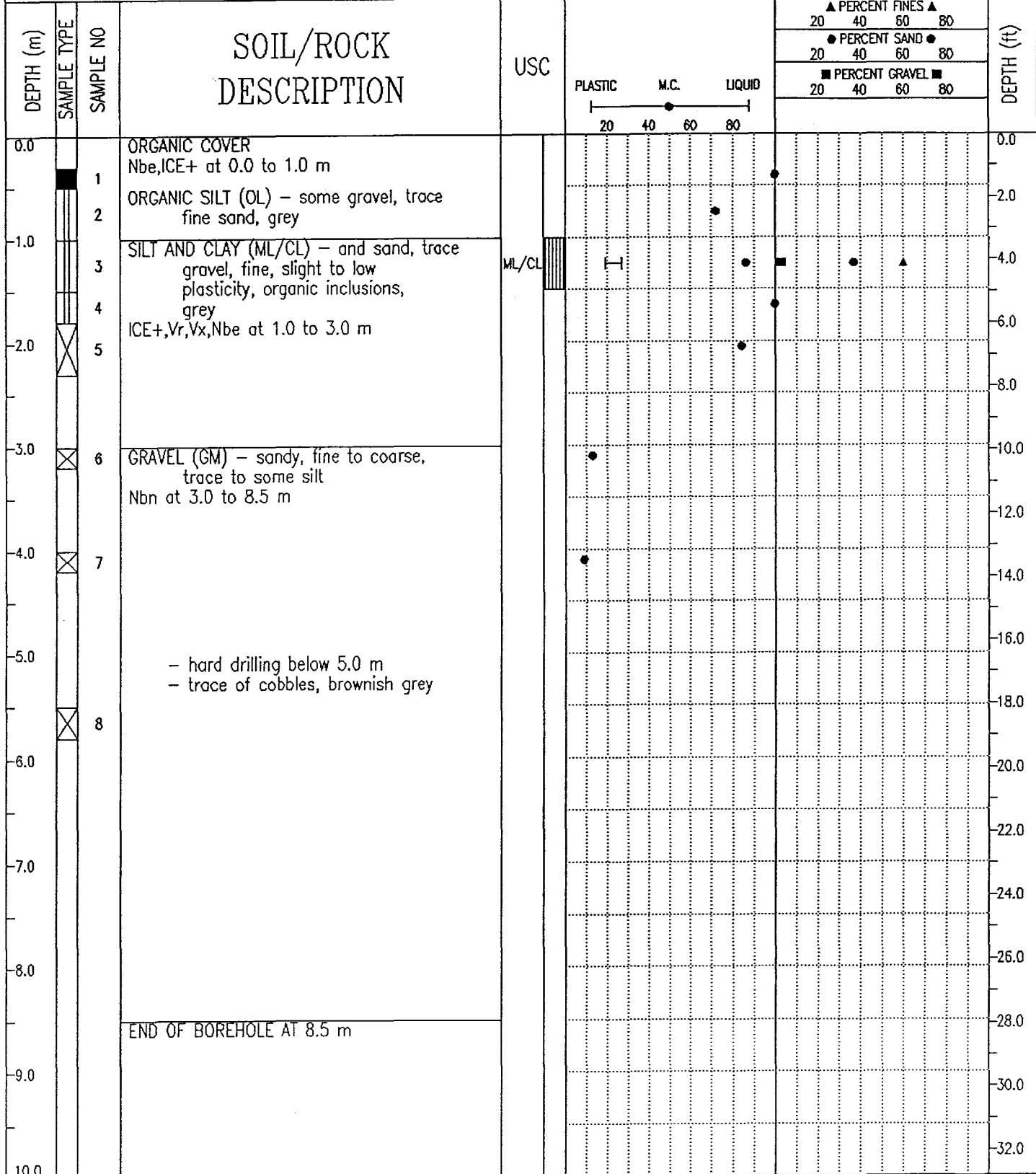
EBA Engineering Consultants Ltd.
Whitehorse, Yukon

COMPLETION DEPTH 9.0 m	COMPLETE 78/07/18
LOGGED BY	DWG NO.
	Page 1 of 1

DEMSPTER HIGHWAY CORRIDOR	SOURCE: km 84.3, 340 m Left of Highway	BOREHOLE No. 0843B032
GRANULAR RESOURCE INVENTORY	UTM ZONE: 7 N7166645.00 E627860.00	Project No: 0201-4989
DIAND	ORIGINAL BOREHOLE NUMBER 78-32	ELEVATION 0.00 (m)
SAMPLE TYPE <input checked="" type="checkbox"/> GRAB <input type="checkbox"/> NO RECOVERY <input checked="" type="checkbox"/> STANDARD PEN. <input type="checkbox"/> 75 mm SPOON <input type="checkbox"/> 75 mm CRREL <input type="checkbox"/> 100 mm CRREL		



DEMSPTER HIGHWAY CORRIDOR	SOURCE: km 84.6, 100 m Left of Highway	BOREHOLE No. 0846B031
GRANULAR RESOURCE INVENTORY	UTM ZONE: 7 N7165750.00 E629250.00	Project No: 0201-4989
DIAND	ORIGINAL BOREHOLE NUMBER 78-31	ELEVATION 0.00 (m)
SAMPLE TYPE <input checked="" type="checkbox"/> GRAB <input type="checkbox"/> NO RECOVERY <input checked="" type="checkbox"/> STANDARD PEN. <input type="checkbox"/> 75 mm SPOON <input type="checkbox"/> 75 mm CRREL <input type="checkbox"/> 100 mm CRREL		



EBA Engineering Consultants Ltd.
Whitehorse, Yukon

COMPLETION DEPTH 8.5 m COMPLETE 78/07/18
 LOGGED BY DWG NO. Page 1 of 1

DEMSPTER HIGHWAY CORRIDOR	SOURCE: km 86.2, 425 m Left of Highway	BOREHOLE No. 0862B033
GRANULAR RESOURCE INVENTORY	UTM ZONE: 7 N7166850.00 E626775.00	Project No: 0201-4989
DIAND	ORIGINAL BOREHOLE NUMBER 78-33	ELEVATION 0.00 (m)
SAMPLE TYPE <input checked="" type="checkbox"/> GR&B <input type="checkbox"/> NO RECOVERY <input checked="" type="checkbox"/> STANDARD PEN. <input type="checkbox"/> 75 mm SPOON <input type="checkbox"/> 75 mm CRREL <input type="checkbox"/> 100 mm CRREL		

DEPTH (m)	SAMPLE TYPE	SAMPLE NO	SOIL/ROCK DESCRIPTION	USC	PLASTIC M.C. LIQUID ┌───────────┴───────────┐ 20 40 60 80	▲ PERCENT FINES ▲				DEPTH (ft)	
						20	40	60	80		
						● PERCENT SAND ●					
						20	40	60	80		
						■ PERCENT GRAVEL ■					
						20	40	60	80		
0.0			ORGANIC COVER NF at 0.0 to 1.0 m							0.0	
1.0	X	1	SILT AND CLAY (ML) - some fine to coarse sand, some gravel, fine to medium, low plasticity, massive structure, rusty specks, brown							2.0	
2.0	X	2	GRAVEL (GM) AND SAND - fine to coarse, some silt and clay, organic pockets, brown Nbn at 1.0 to 3.5 m							4.0	
3.0	X	3								6.0	
4.0	X	4								8.0	
5.0	X	5	SAND (SP) - gravelly, some silt, orange brown Nbe at 3.5 to 4.0 m							10.0	
6.0	X	6	GRAVEL AND SAND (GW/GM) - brown NF at 4.0 to 6.5 m							12.0	
7.0	X	7	BEDROCK OR BOULDER - hard drilling							14.0	
8.0	X	8								16.0	
9.0			END OF BOREHOLE AT 6.5 m							18.0	
10.0										20.0	
										22.0	
										24.0	
										26.0	
										28.0	
										30.0	
										32.0	

EBA Engineering Consultants Ltd.
Whitehorse, Yukon

COMPLETION DEPTH 6.5 m

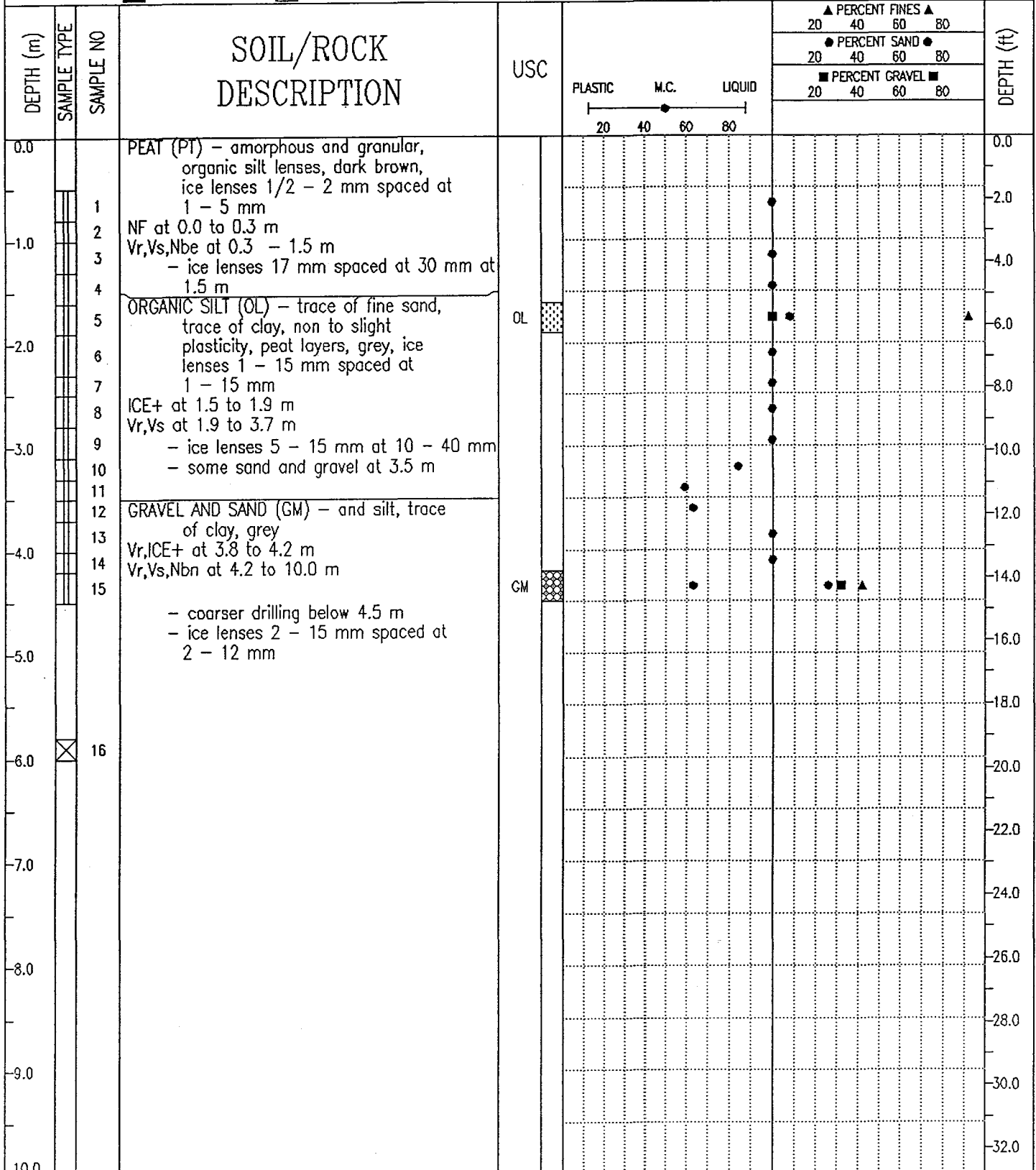
COMPLETE 78/07/19

LOGGED BY

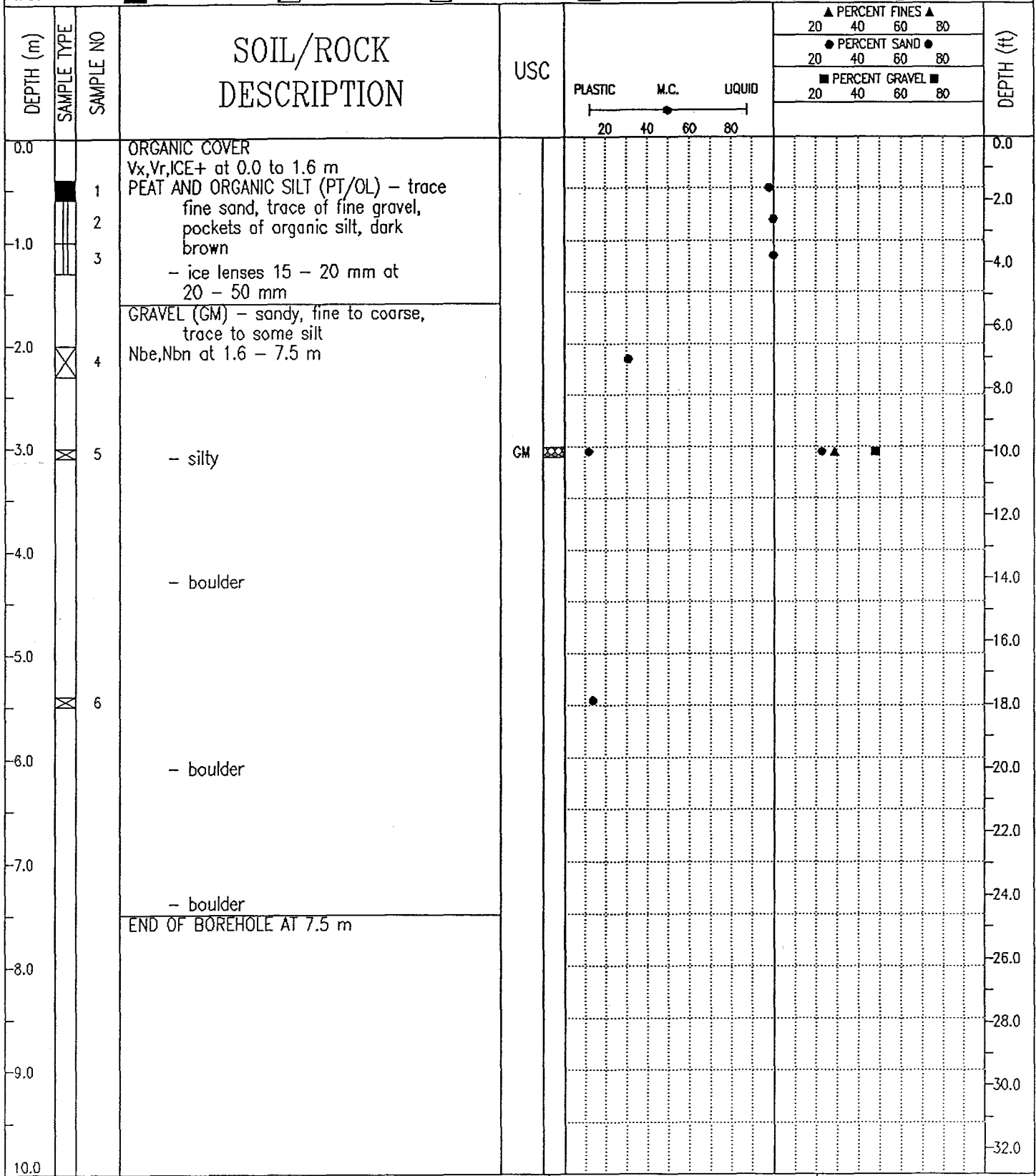
DWG NO.

Page 1 of 1

DEMSPTER HIGHWAY CORRIDOR	SOURCE: km 92.2, 320 m Left of Highway	BOREHOLE No. 0922B125
GRANULAR RESOURCE INVENTORY	UTM ZONE: 7 N7171300.00 E624900.00	Project No: 0201-4989
DIAND	ORIGINAL BOREHOLE NUMBER 78-125	ELEVATION 0.00 (m)
SAMPLE TYPE <input checked="" type="checkbox"/> GRAB <input type="checkbox"/> NO RECOVERY <input checked="" type="checkbox"/> STANDARD PEN. <input type="checkbox"/> 75 mm SPOON <input type="checkbox"/> 75 mm CRREL <input type="checkbox"/> 100 mm CRREL		



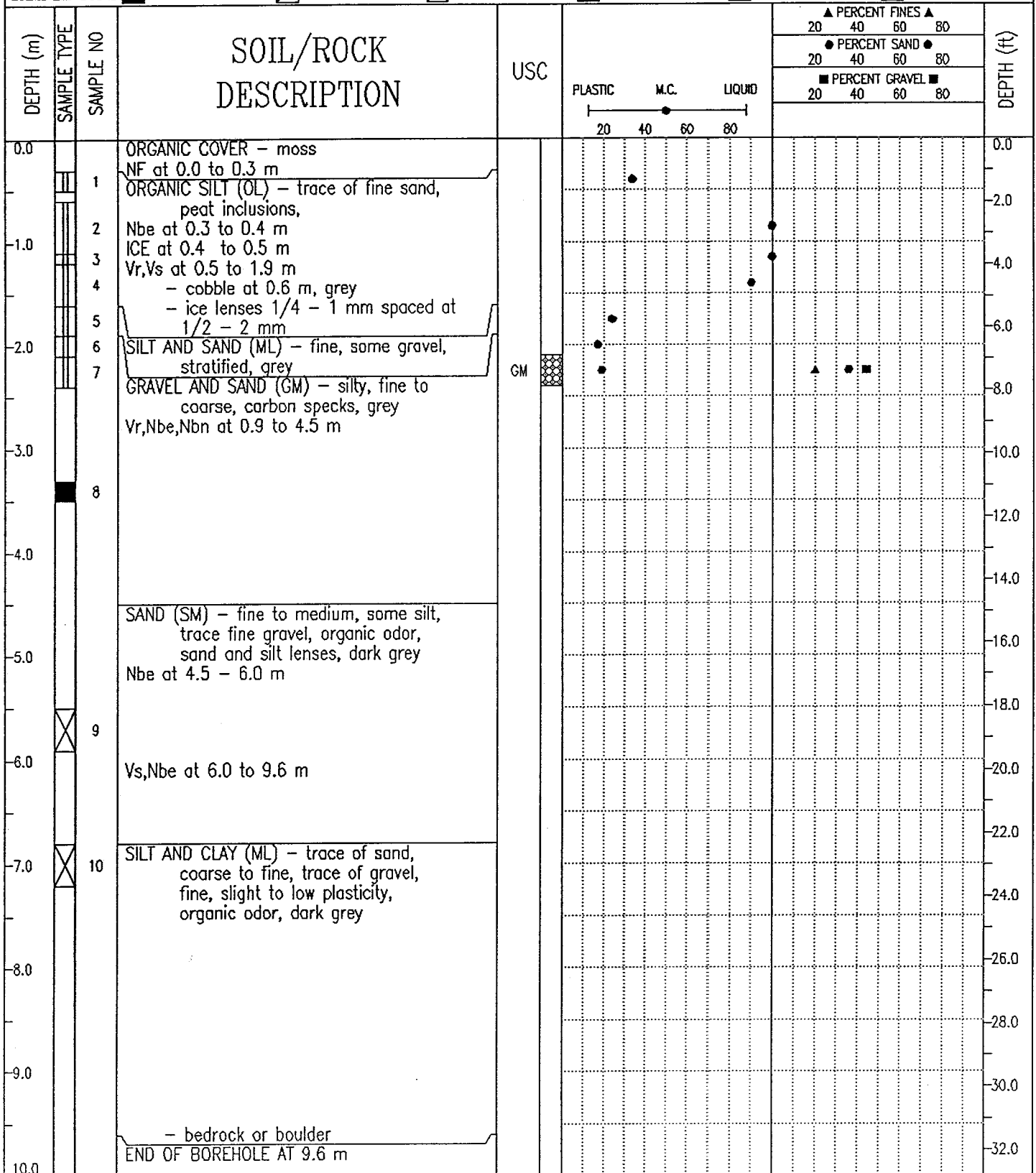
DEMSPTER HIGHWAY CORRIDOR	SOURCE: km 99.3, 200 m Left of Highway	BOREHOLE No. 0993B034
GRANULAR RESOURCE INVENTORY	UTM ZONE: 7 N719760.00 E624650.00	Project No: 0201-4989
DIAND	ORIGINAL BOREHOLE NUMBER 78-34	ELEVATION 0.00 (m)
SAMPLE TYPE <input checked="" type="checkbox"/> GRAB <input checked="" type="checkbox"/> NO RECOVERY <input checked="" type="checkbox"/> STANDARD PEN. <input type="checkbox"/> 75 mm SPOON <input type="checkbox"/> 75 mm CRREL <input type="checkbox"/> 100 mm CRREL		



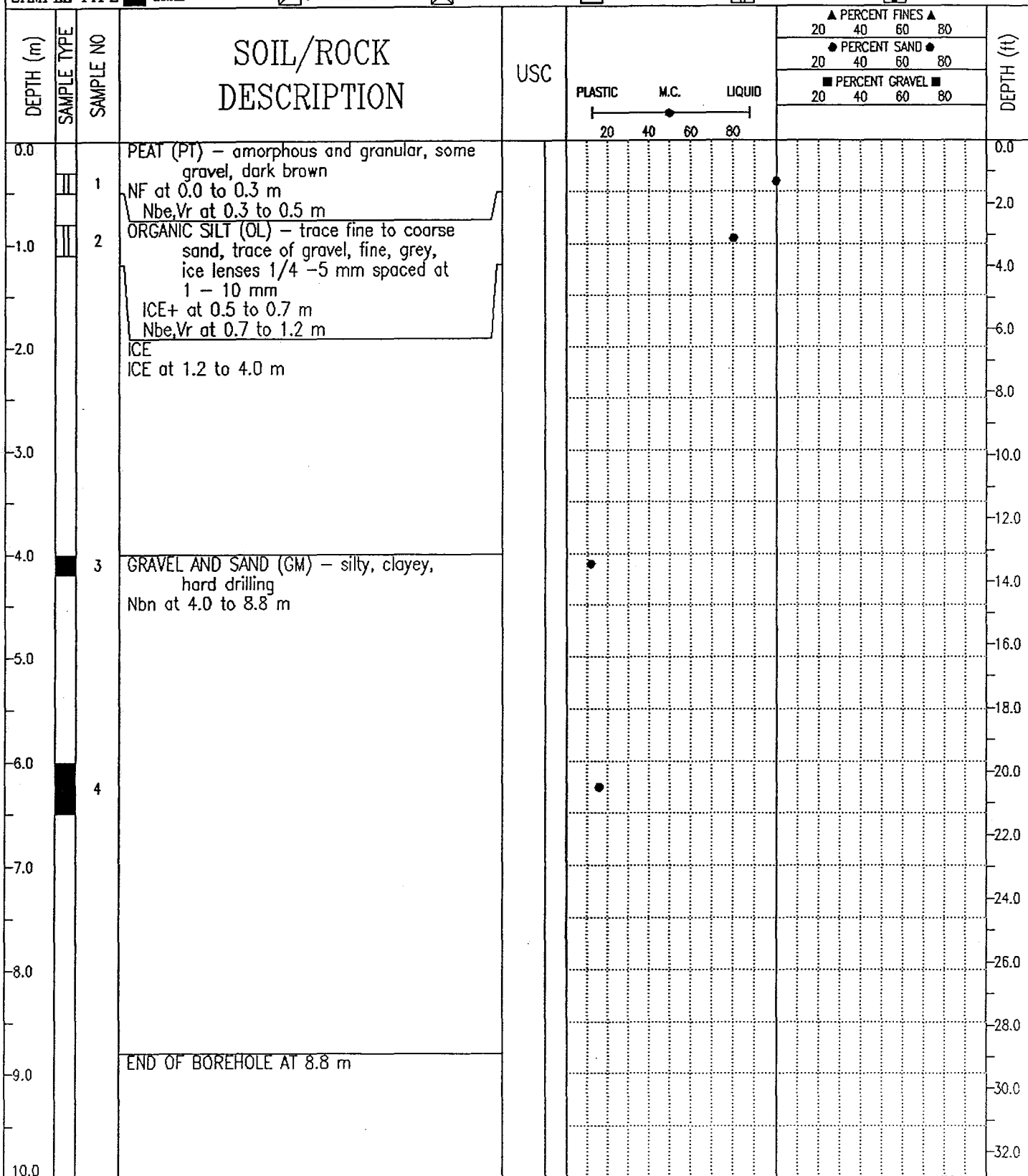
EBA Engineering Consultants Ltd.
Whitehorse, Yukon

COMPLETION DEPTH 7.5 m	COMPLETE 78/07/20
LOGGED BY	DWG NO.
	Page 1 of 1

DEMSPTER HIGHWAY CORRIDOR	SOURCE: km 106.7, 250 m Right of Highway	BOREHOLE No. 1067B126
GRANULAR RESOURCE INVENTORY	UTM ZONE: 7 N7185250.00 E625800.00	Project No: 0201-4989
DIAND	ORIGINAL BOREHOLE NUMBER 78-126	ELEVATION 0.00 (m)
SAMPLE TYPE <input checked="" type="checkbox"/> GRAB <input checked="" type="checkbox"/> NO RECOVERY <input checked="" type="checkbox"/> STANDARD PEN. <input type="checkbox"/> 75 mm SPOON <input type="checkbox"/> 75 mm CRREL <input type="checkbox"/> 100 mm CRREL		



DEMSPTER HIGHWAY CORRIDOR	SOURCE: km 114.7, 150 m Left of Highway	BOREHOLE No. 1147B129
GRANULAR RESOURCE INVENTORY	UTM ZONE: 7 N7192500.00 E625000.00	Project No: 0201-4989
DIAND	ORIGINAL BOREHOLE NUMBER 78-129	ELEVATION 0.00 (m)
SAMPLE TYPE <input checked="" type="checkbox"/> GRAB <input type="checkbox"/> NO RECOVERY <input checked="" type="checkbox"/> STANDARD PEN. <input type="checkbox"/> 75 mm SPOON <input type="checkbox"/> 75 mm CRREL <input type="checkbox"/> 100 mm CRREL		



EBA Engineering Consultants Ltd.
Whitehorse, Yukon

COMPLETION DEPTH 8.8 m

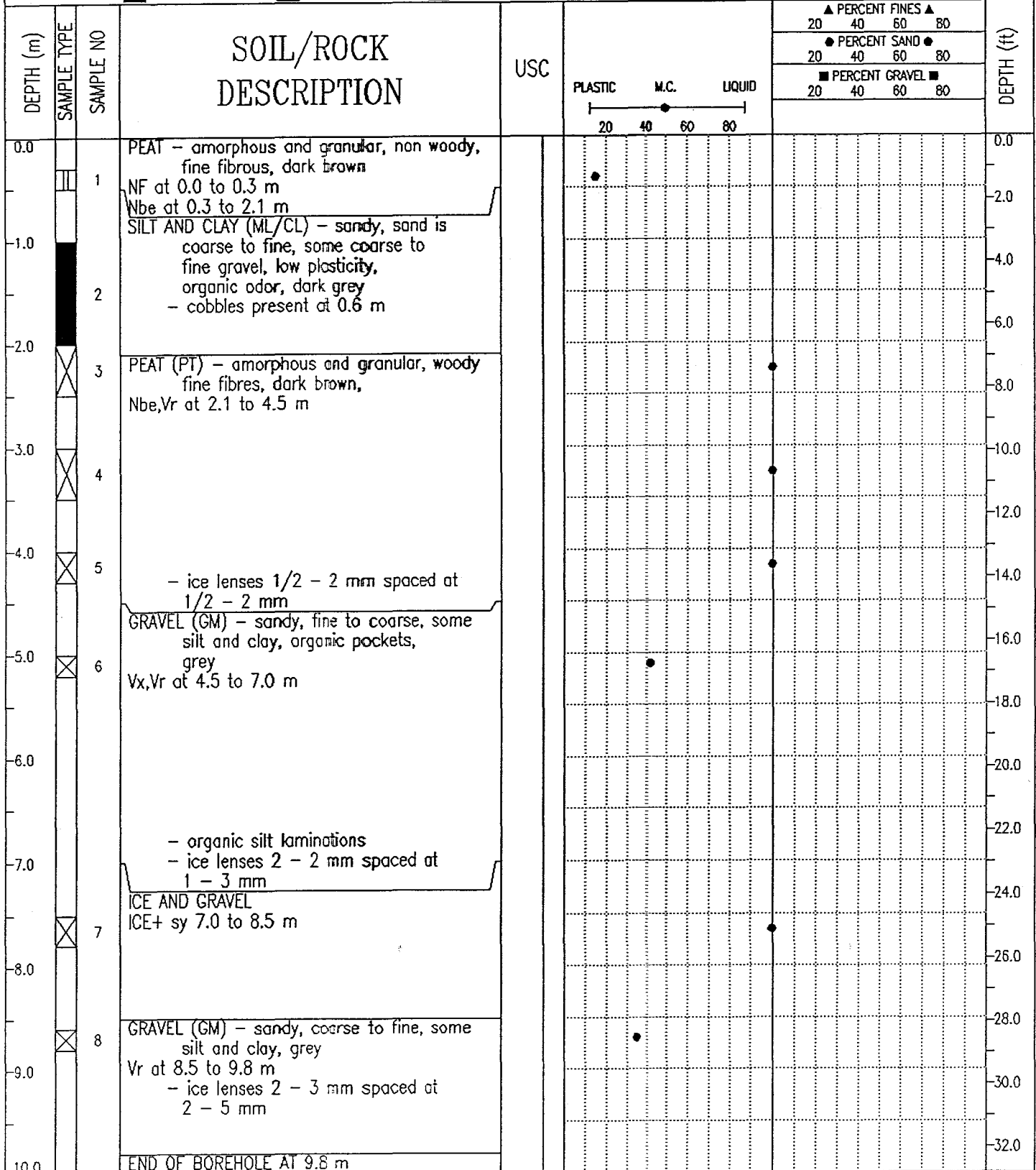
COMPLETE 78/07/19

LOGGED BY

DWG NO.

Page 1 of 1

DEMSPTER HIGHWAY CORRIDOR	SOURCE: km 121.7, 5480 M Left of Highway	BOREHOLE No. 1217B130
GRANULAR RESOURCE INVENTORY	UTM ZONE: 7 N7199180.00 E623650.00	Project No: 0201-4989
DIAND	ORIGINAL BOREHOLE NUMBER 78-130	ELEVATION 0.00 (m)
SAMPLE TYPE <input checked="" type="checkbox"/> GRAB <input checked="" type="checkbox"/> NO RECOVERY <input checked="" type="checkbox"/> STANDARD PEN. <input checked="" type="checkbox"/> 75 mm SPOON <input checked="" type="checkbox"/> 75 mm CRREL <input checked="" type="checkbox"/> 100 mm CRREL		

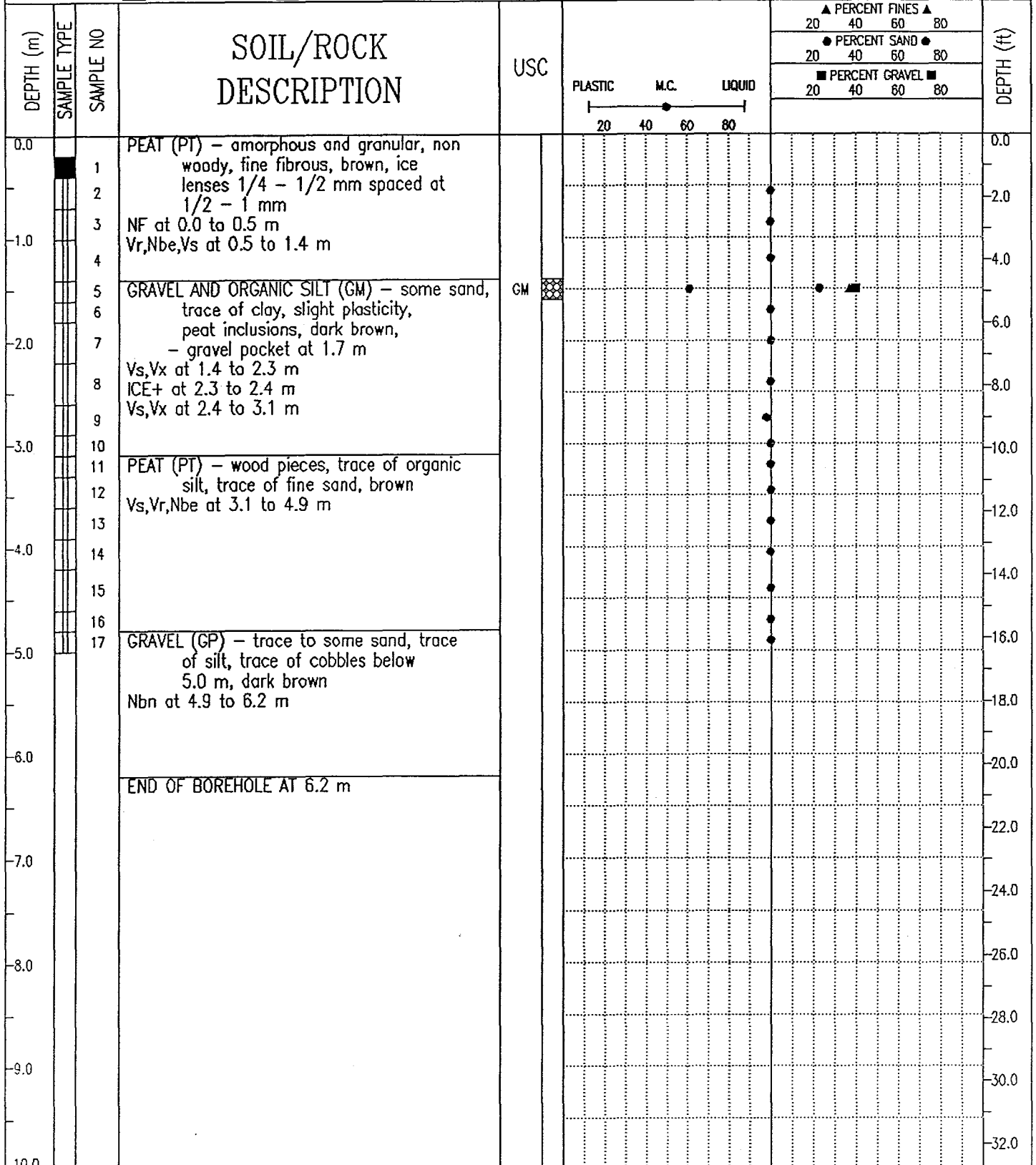


EBA Engineering Consultants Ltd.
Whitehorse, Yukon

COMPLETION DEPTH 9.8 m	COMPLETE 78/07/20
LOGGED BY	DWG NO.
Page 1 of 1	

DEMSPTER HIGHWAY CORRIDOR	SOURCE: km 129.0, 8800 m Left of Highway	BOREHOLE No. 1290B131
GRANULAR RESOURCE INVENTORY	UTM ZONE: 7 N7206365.00 E621250.00	Project No: 0201-4989
DIAND	ORIGINAL BOREHOLE NUMBER 78-130	ELEVATION 0.00 (m)


SAMPLE TYPE GRAB NO RECOVERY STANDARD PEN. 75 mm SPOON 75 mm CRREL 100 mm CRREL



EBA Engineering Consultants Ltd.
Whitehorse, Yukon

COMPLETION DEPTH 6.2 m COMPLETE 78/07/20
LOGGED BY DWG NO. Page 1 of 1

DEMSPTER HIGHWAY CORRIDOR	SOURCE: km 159.8, 100 m Right of Highway	BOREHOLE No. 1598B132
GRANULAR RESOURCE INVENTORY	UTM ZONE: 7 N7221375.00 E624000.00	Project No: 0201-4989
DIAND	ORIGINAL BOREHOLE NUMBER 78-132	ELEVATION 0.00 (m)
SAMPLE TYPE <input checked="" type="checkbox"/> GRAB <input checked="" type="checkbox"/> NO RECOVERY <input checked="" type="checkbox"/> STANDARD PEN. <input type="checkbox"/> 75 mm SPOON <input type="checkbox"/> 75 mm CRREL <input type="checkbox"/> 100 mm CRREL		



EBA Engineering Consultants Ltd.
Whitehorse, Yukon

COMPLETION DEPTH 5.6 m


COMPLETE 78/07/20

LOGGED BY

DWG NO.

Page 1 of 1

DEMSPTER HIGHWAY CORRIDOR	SOURCE: km 179.6, 700 m Right of Highway	BOREHOLE No. 1796B133
GRANULAR RESOURCE INVENTORY	UTM ZONE: 7 N7239300.00 E627675.00	Project No: 0201-4989
DIAND	ORIGINAL BOREHOLE NUMBER 78-133	ELEVATION 0.00 (m)
SAMPLE TYPE <input checked="" type="checkbox"/> GRAB <input checked="" type="checkbox"/> NO RECOVERY <input checked="" type="checkbox"/> STANDARD PEN. <input type="checkbox"/> 75 mm SPOON <input type="checkbox"/> 75 mm CRREL <input type="checkbox"/> 100 mm CRREL		



EBA Engineering Consultants Ltd.
Whitehorse, Yukon

COMPLETION DEPTH 8.0 m

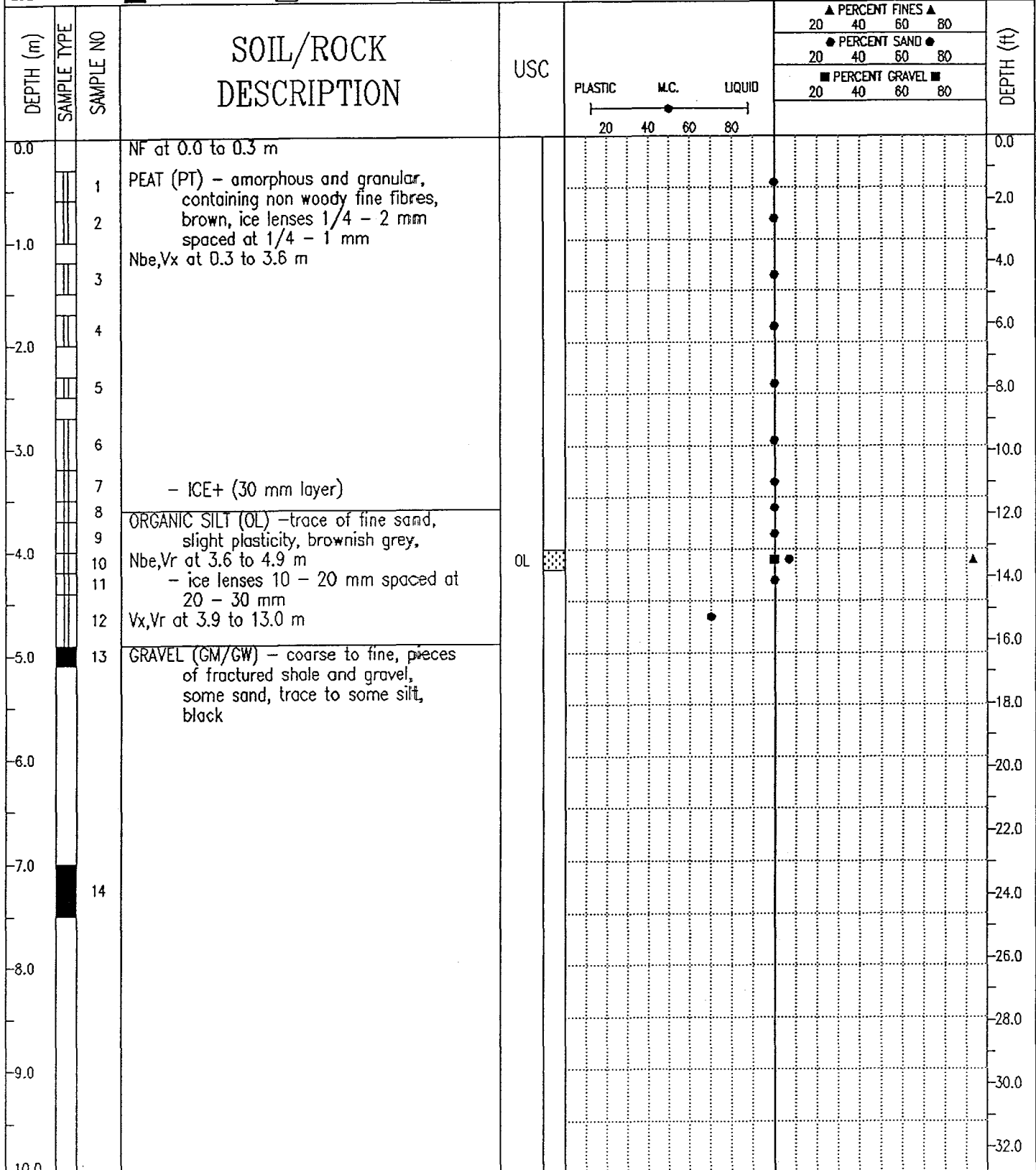
COMPLETE 78/07/21

LOGGED BY

DWG NO.

Page 1 of 1

DEMSPTER HIGHWAY CORRIDOR	SOURCE: km 187.1, 200 m Left of Highway	BOREHOLE No. 1871B134
GRANULAR RESOURCE INVENTORY	UTM ZONE: 7 N7245625.00 E629580.00	Project No: 0201-4989
DIAND	ORIGINAL BOREHOLE NUMBER 78-134	ELEVATION 0.00 (m)
SAMPLE TYPE	<input checked="" type="checkbox"/> GRAB <input checked="" type="checkbox"/> NO RECOVERY <input checked="" type="checkbox"/> STANDARD PEN. <input type="checkbox"/> 75 mm SPOON <input type="checkbox"/> 75 mm CRREL <input type="checkbox"/> 100 mm CRREL	



DEMSPTER HIGHWAY CORRIDOR	SOURCE: km 187.1, 200 m Left of Highway	BOREHOLE No. 1871B134
GRANULAR RESOURCE INVENTORY	UTM ZONE: 7 N7245625.00 E629580.00	Project No: 0201-4989
DIAND	ORIGINAL BOREHOLE NUMBER 78-134	ELEVATION 0.00 (m)
SAMPLE TYPE <input checked="" type="checkbox"/> GRAB <input checked="" type="checkbox"/> NO RECOVERY <input checked="" type="checkbox"/> STANDARD PEN. <input type="checkbox"/> 75 mm SPOON <input type="checkbox"/> 75 mm CRREL <input type="checkbox"/> 100 mm CRREL		

DEPTH (m)	SAMPLE TYPE	SAMPLE NO	SOIL/ROCK DESCRIPTION	USC	PLASTIC M.C. LIQUID 	▲ PERCENT FINES ▲ 20 40 60 80 ● PERCENT SAND ● 20 40 60 80 ■ PERCENT GRAVEL ■ 20 40 60 80				DEPTH (ft)
10.0										34.0
11.0										36.0
12.0										38.0
13.0		15	END OF BOREHOLE AT 13.0 m							42.0
14.0										46.0
15.0										50.0
16.0										52.0
17.0										56.0
18.0										60.0
19.0										62.0
20.0										64.0

EBA Engineering Consultants Ltd.
Whitehorse, Yukon

COMPLETION DEPTH 13.0 m

COMPLETE 78/07/21

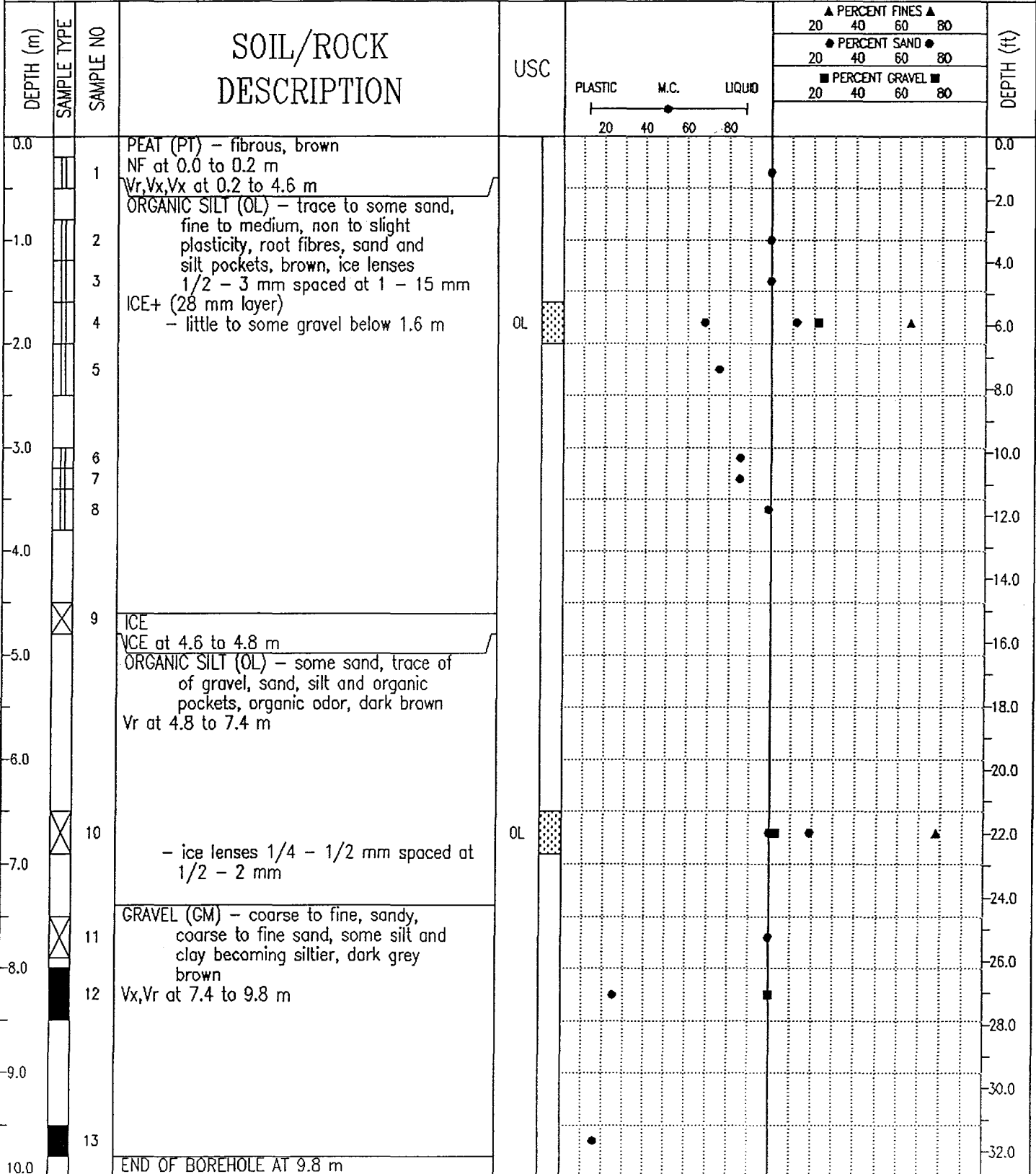
LOGGED BY

DWG NO.

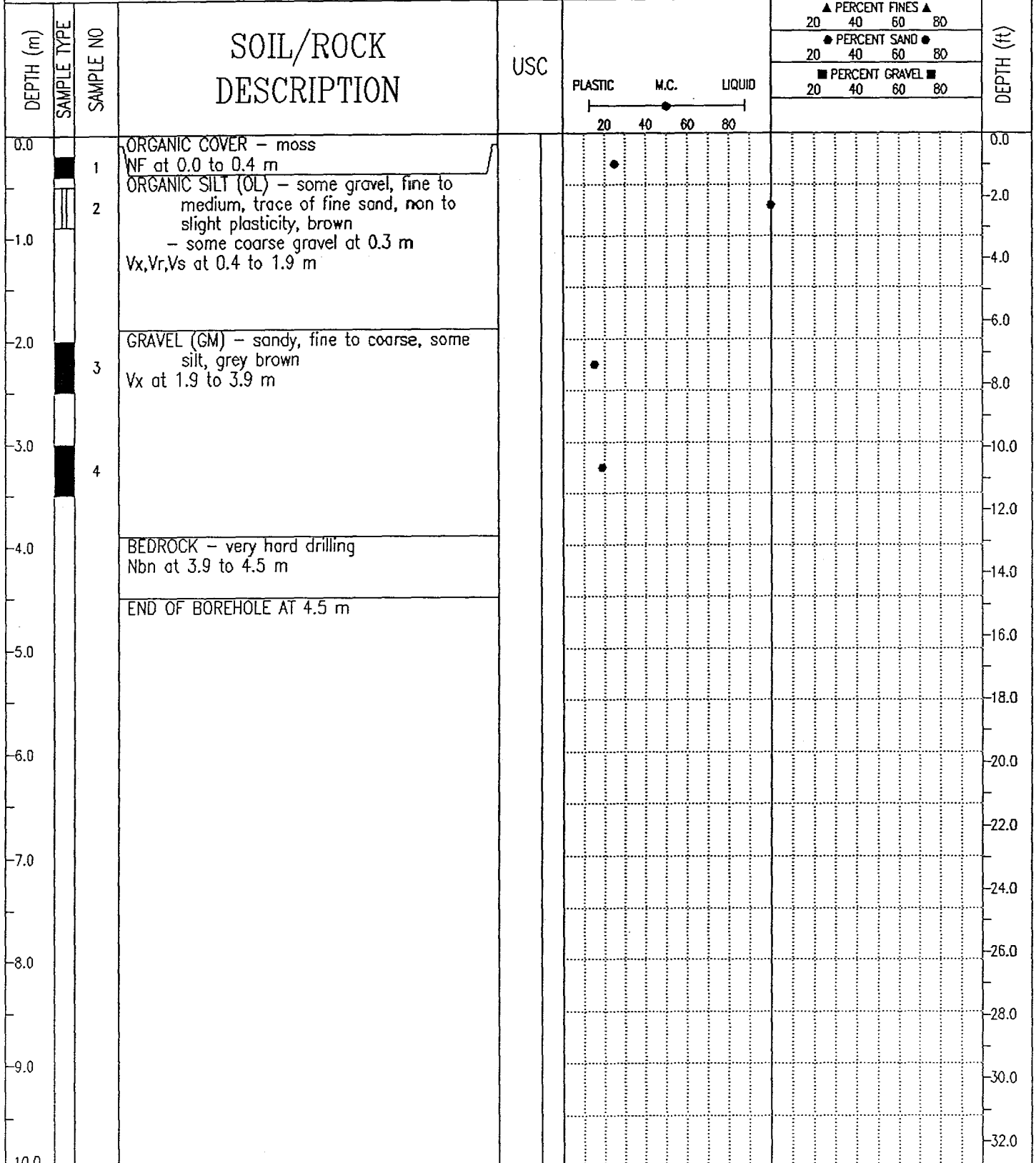
Page 2 of 2

DEMPSTER HIGHWAY CORRIDOR	SOURCE: km 197.7, 3250 m Right of Hwy	BOREHOLE No. 1977B135
GRANULAR RESOURCE INVENTORY	UTM ZONE: 7 N7251800.00 E628650.00	Project No: 0201-4989
DIAND	ORIGINAL BOREHOLE NUMBER 78-135	ELEVATION 0.00 (m)

SAMPLE TYPE GRAB NO RECOVERY STANDARD PEN. 75 mm SPOON 75 mm CRREL 100 mm CRREL




DEMSPETER HIGHWAY CORRIDOR	SOURCE: km 199.1, 100 m Right of Highway	BOREHOLE No. 1991B137
GRANULAR RESOURCE INVENTORY	UTM ZONE: 7 N7254450.00 E627150.00	Project No: 0201-4989
DIAND	ORIGINAL BOREHOLE NUMBER 78-137	ELEVATION 0.00 (m)
SAMPLE TYPE <input checked="" type="checkbox"/> GRAB <input checked="" type="checkbox"/> NO RECOVERY <input checked="" type="checkbox"/> STANDARD PEN. <input checked="" type="checkbox"/> 75 mm SPOON <input type="checkbox"/> 75 mm CRREL <input type="checkbox"/> 100 mm CRREL		



EBA Engineering Consultants Ltd. Whitehorse, Yukon		COMPLETION DEPTH 4.5 m	COMPLETE 78/07/22
LOGGED BY	DWG NO.	Page 1 of 1	

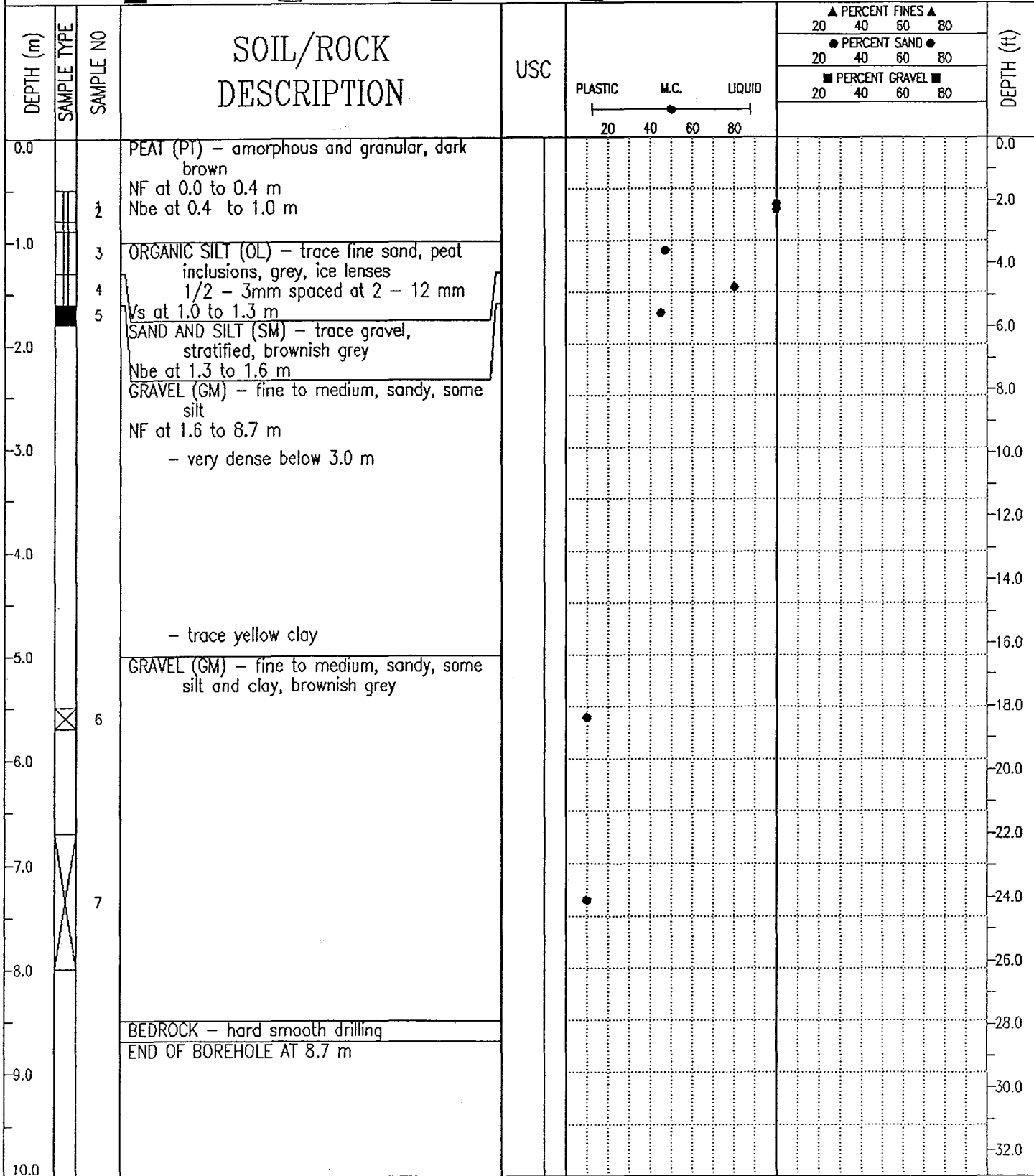
DEMSPTER HIGHWAY CORRIDOR	SOURCE: km 200.7, 400 m Right of Highway	BOREHOLE No. 2007B138
GRANULAR RESOURCE INVENTORY	UTM ZONE: 7 N7256200.00 E627500.00	Project No: 0201-4989
DIAND	ORIGINAL BOREHOLE NUMBER 78-138	ELEVATION 0.00 (m)
SAMPLE TYPE <input checked="" type="checkbox"/> GRAB <input type="checkbox"/> NO RECOVERY <input checked="" type="checkbox"/> STANDARD PEN. <input type="checkbox"/> 75 mm SPOON <input type="checkbox"/> 75 mm CRREL <input type="checkbox"/> 100 mm CRREL		



EBA Engineering Consultants Ltd.
Whitehorse, Yukon

COMPLETION DEPTH 9.8 m	COMPLETE 78/07/22
LOGGED BY	DWG NO.
	Page 1 of 1

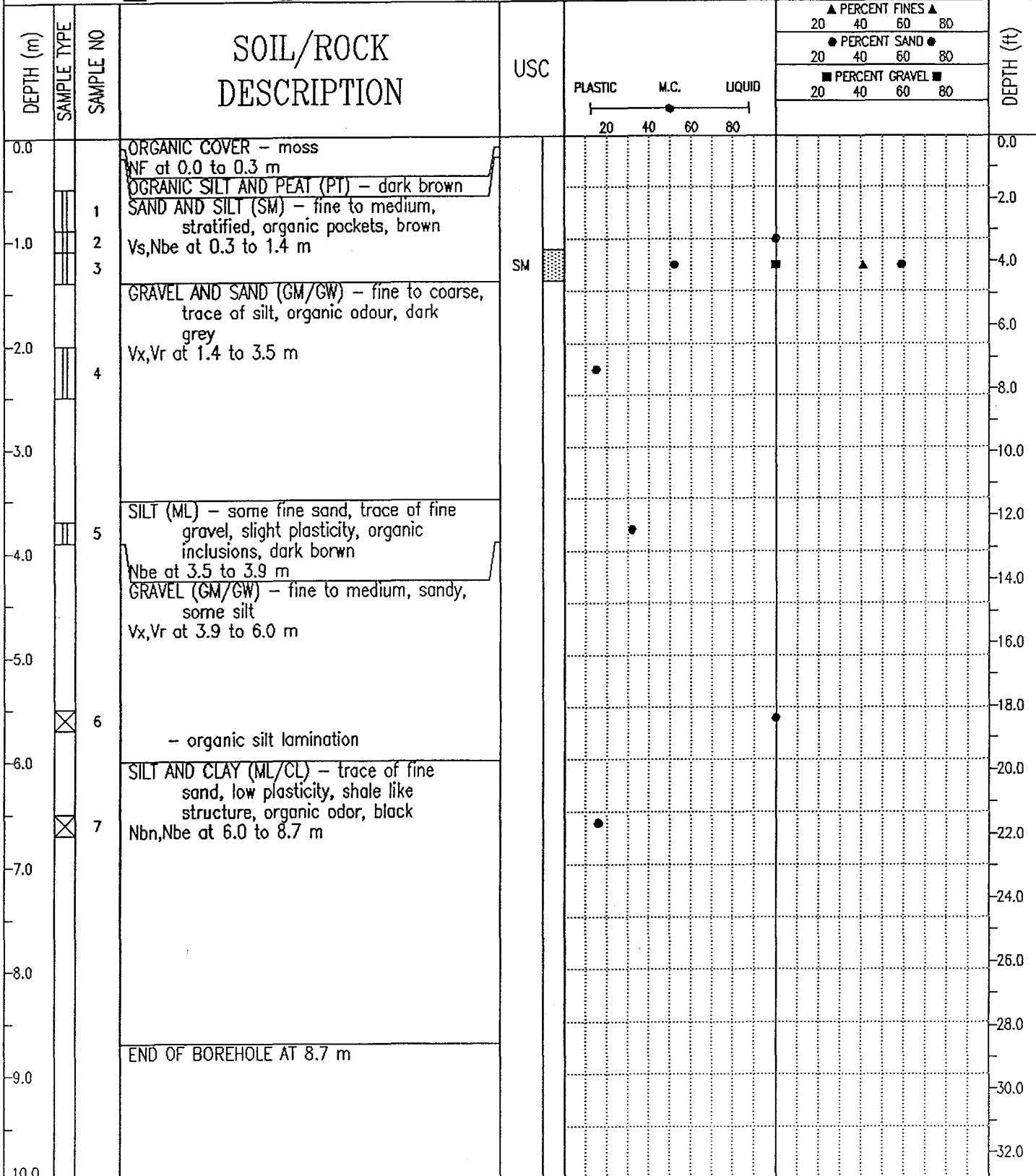
DEMSPTER HIGHWAY CORRIDOR	SOURCE: km 203.8, 100 m Left of Highway	BOREHOLE No. 2038B139
GRANULAR RESOURCE INVENTORY	UTM ZONE: 7 N7257025.00 E629520.00	Project No: 0201-4989
DIAND	ORIGINAL BOREHOLE NUMBER 78-139	ELEVATION 0.00 (m)
SAMPLE TYPE <input checked="" type="checkbox"/> GRAB <input type="checkbox"/> NO RECOVERY <input checked="" type="checkbox"/> STANDARD PEN. <input type="checkbox"/> 75 mm SPOON <input type="checkbox"/> 75 mm CRREL <input type="checkbox"/> 100 mm CRREL		



EBA Engineering Consultants Ltd. Whitehorse, Yukon	COMPLETION DEPTH 8.7 m	COMPLETE 78/07/23
LOGGED BY	DWG NO.	Page 1 of 1

DEMSPTER HIGHWAY CORRIDOR	SOURCE: km 206.0, 1350 m Right of Hwy	BOREHOLE No. 2060B140
GRANULAR RESOURCE INVENTORY	UTM ZONE: 7 N7258500.00 E630340.00	Project No: 0201-4989
DIAND	ORIGINAL BOREHOLE NUMBER 78-140	ELEVATION 0.00 (m)


SAMPLE TYPE GRAB NO RECOVERY STANDARD PEN. 75 mm SPOON 75 mm CRREL 100 mm CRREL



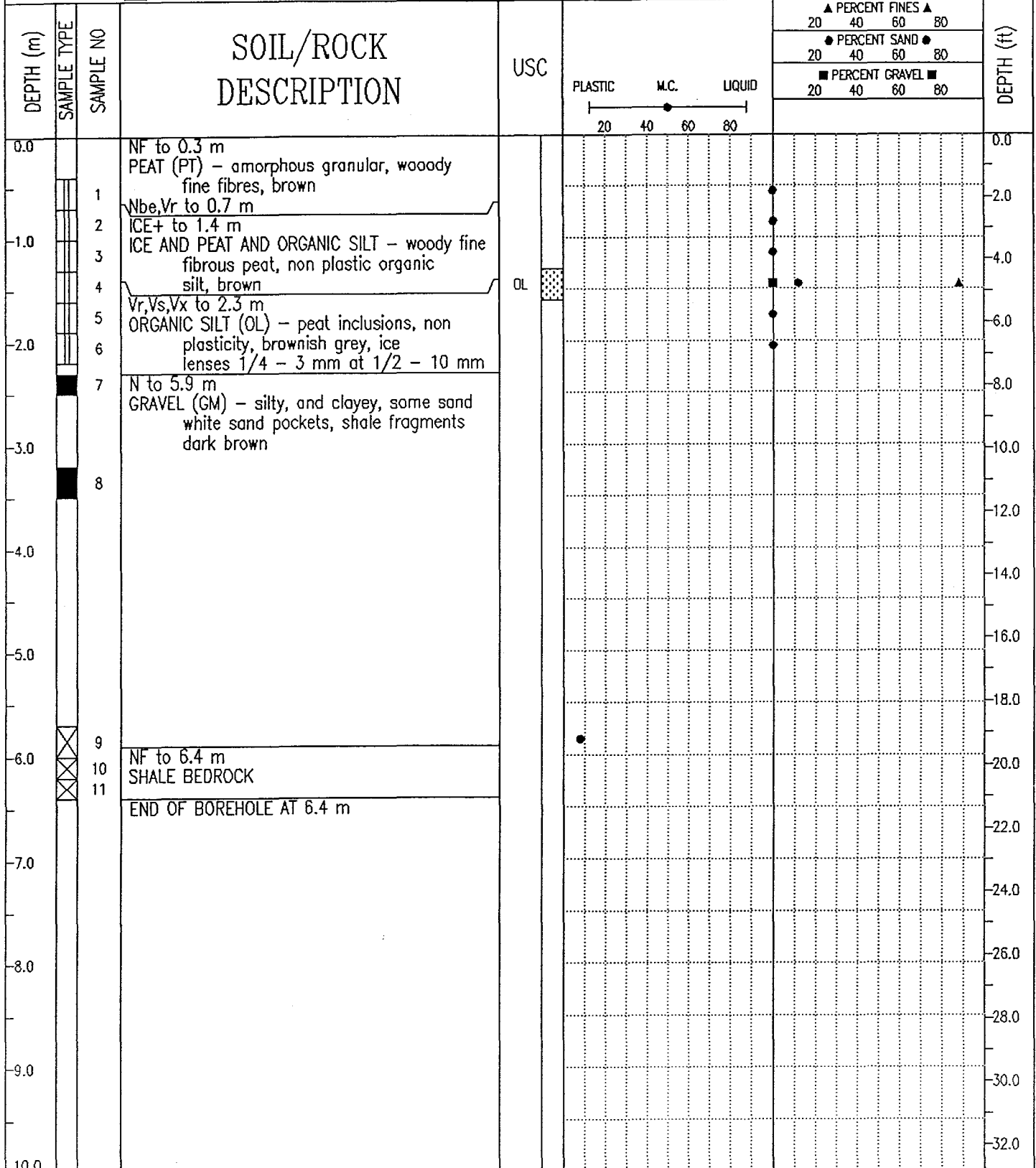
EBA Engineering Consultants Ltd.
Whitehorse, Yukon

COMPLETION DEPTH 8.7 m COMPLETE 78/07/23
LOGGED BY DWG NO. Page 1 of 1

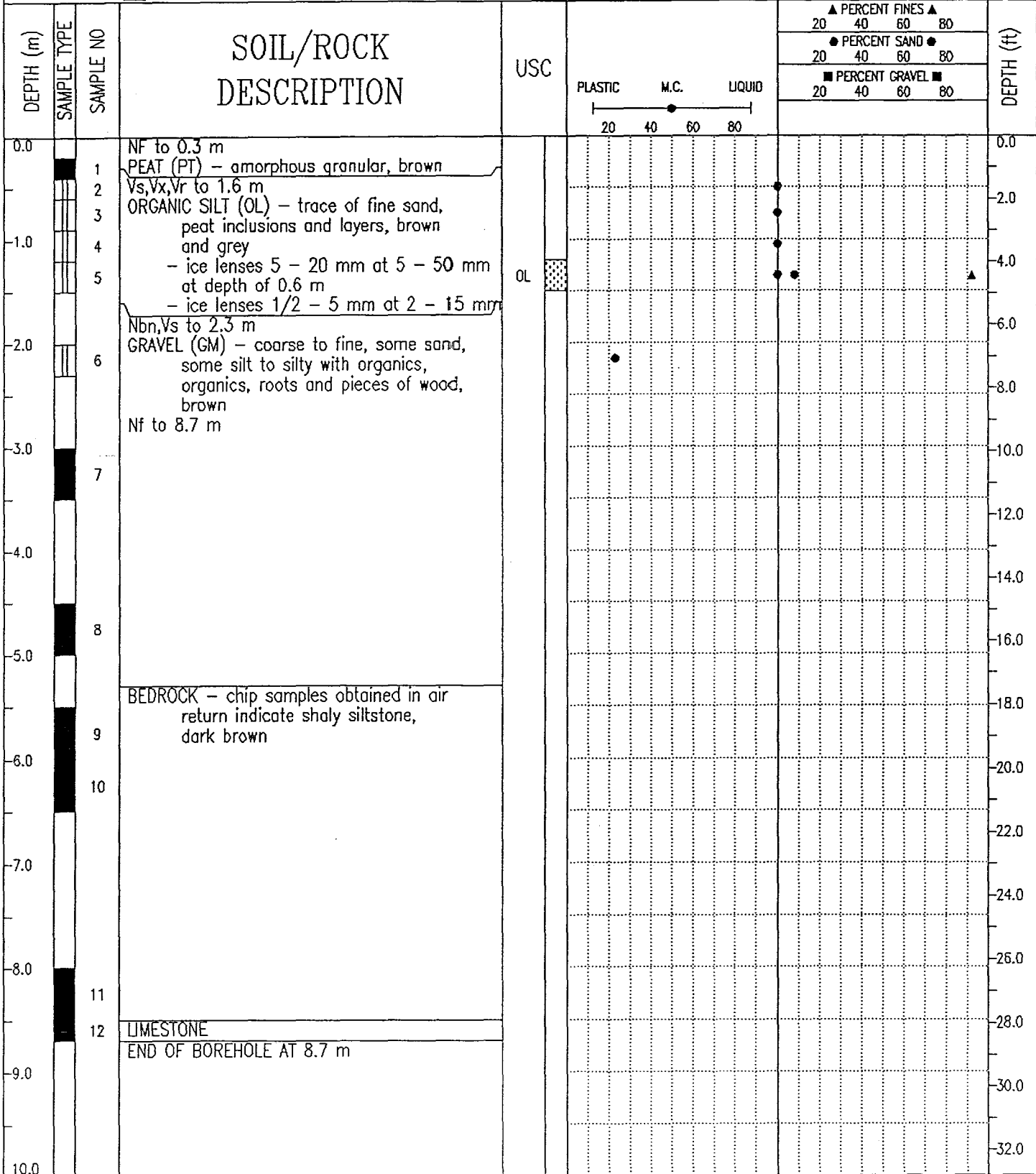
DEMSPTER HIGHWAY CORRIDOR	SOURCE: km 219.7, 300 m Right of Highway	BOREHOLE No. 2197B143
GRANULAR RESOURCE INVENTORY	UTM ZONE: 7 N7271900.00 E628800.00	Project No: 0201-4989
DIAND	ORIGINAL BOREHOLE NUMBER 78-143	ELEVATION 0.00 (m)
SAMPLE TYPE <input checked="" type="checkbox"/> GRAB <input checked="" type="checkbox"/> NO RECOVERY <input checked="" type="checkbox"/> STANDARD PEN. <input type="checkbox"/> 75 mm SPOON <input type="checkbox"/> 75 mm CRREL <input type="checkbox"/> 100 mm CRREL		



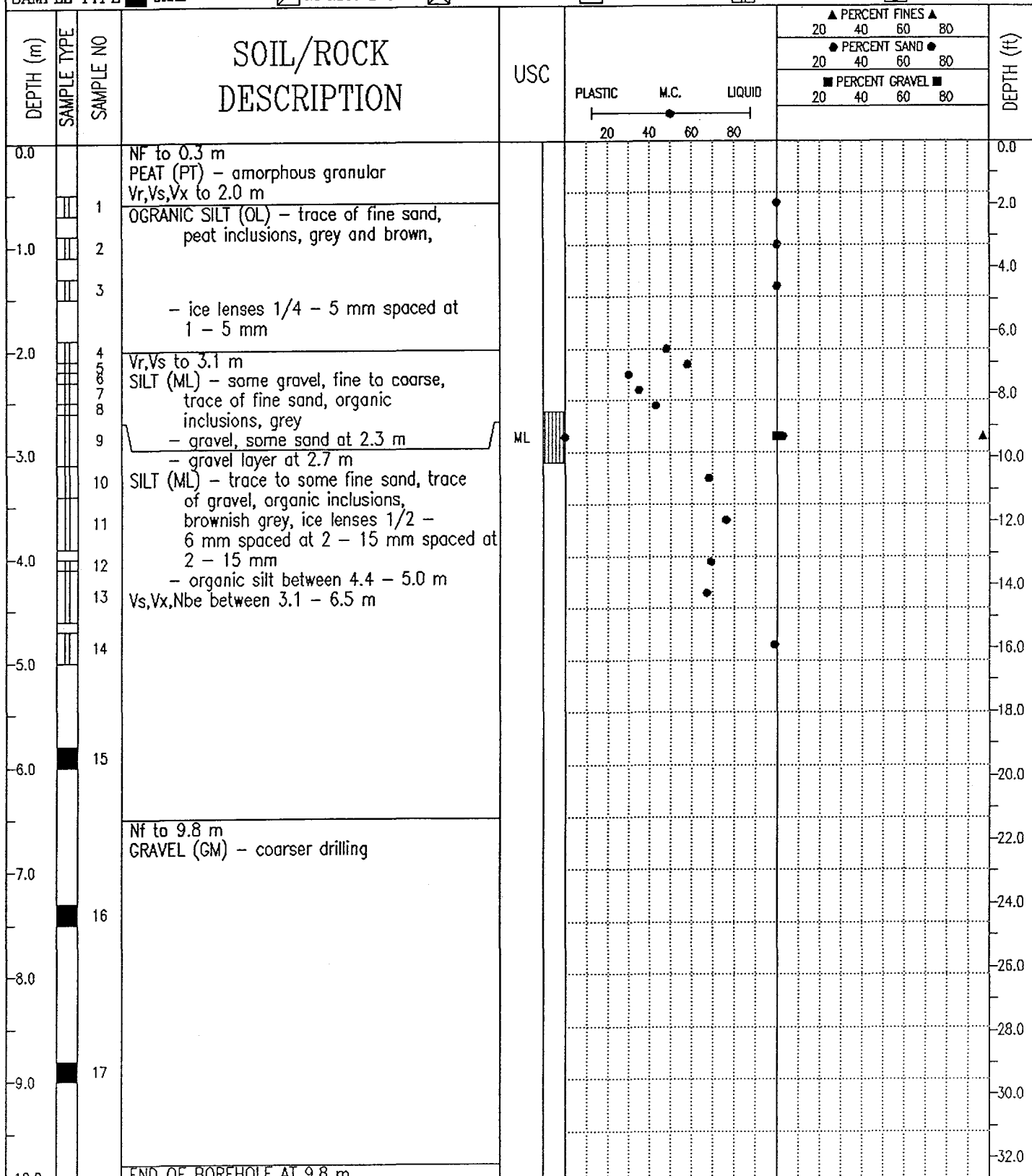
DEMSPTER HIGHWAY CORRIDOR	SOURCE: km 228.8, 1250 m Right of Hwy	BOREHOLE No. 2288B144
GRANULAR RESOURCE INVENTORY	UTM ZONE: 7 N7277600.00 E631900.00	Project No: 0201-4989
DIAND	ORIGINAL BOREHOLE NUMBER 78-144	ELEVATION 0.00 (m)
SAMPLE TYPE	<input checked="" type="checkbox"/> GRAB <input type="checkbox"/> NO RECOVERY <input checked="" type="checkbox"/> STANDARD PEN. <input type="checkbox"/> 75 mm SPOON <input type="checkbox"/> 75 mm CRREL <input type="checkbox"/> 100 mm CRREL	



DEMSPTER HIGHWAY CORRIDOR	SOURCE: km 229.9, 1300 m Right of Hwy	BOREHOLE No. 2299B145
GRANULAR RESOURCE INVENTORY	UTM ZONE: 7 N7278350.00 E632225.00	Project No: 0201-4989
DIAND	ORIGINAL BOREHOLE NUMBER 78-145	ELEVATION 0.00 (m)
SAMPLE TYPE	<input checked="" type="checkbox"/> GRAB <input type="checkbox"/> NO RECOVERY <input checked="" type="checkbox"/> STANDARD PEN. <input type="checkbox"/> 75 mm SPOON <input type="checkbox"/> 75 mm CRREL <input type="checkbox"/> 100 mm CRREL	



DEMSPTER HIGHWAY CORRIDOR	SOURCE: km 235.9, 3250 m Right of Hwy	BOREHOLE No. 2359B148
GRANULAR RESOURCE INVENTORY	UTM ZONE: 7 N7285325.00 E635600.00	Project No: 0201-4989
DIAND	ORIGINAL BOREHOLE NUMBER 78-148	ELEVATION 0.00 (m)
SAMPLE TYPE <input checked="" type="checkbox"/> GRAB <input type="checkbox"/> NO RECOVERY <input checked="" type="checkbox"/> STANDARD PEN. <input type="checkbox"/> 75 mm SPOON <input type="checkbox"/> 75 mm CRREL <input type="checkbox"/> 100 mm CRREL		



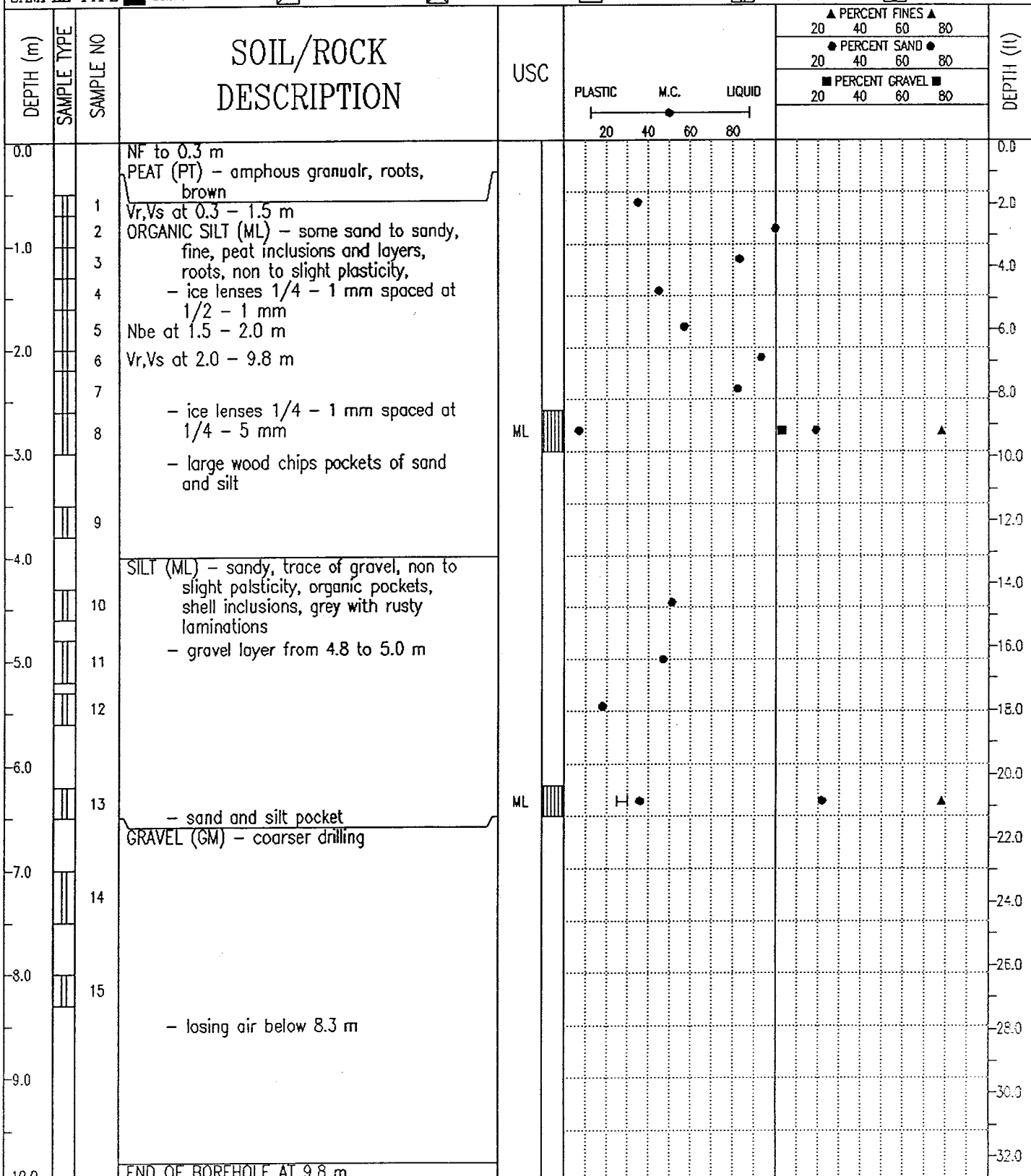
DEMSPETER HIGHWAY CORRIDOR	SOURCE: km 237.2, 3450 m Right of Hwy	BOREHOLE No. 2372B149
GRANULAR RESOURCE INVENTORY	UTM ZONE: 7 N7286610.00 E635900.00	Project No: 0201-4989
DIAND	ORIGINAL BOREHOLE NUMBER 78-149	ELEVATION 0.00 (m)
SAMPLE TYPE <input checked="" type="checkbox"/> GRAB	<input checked="" type="checkbox"/> NO RECOVERY	<input checked="" type="checkbox"/> STANDARD PEN.
	<input type="checkbox"/> 75 mm SPOON	<input type="checkbox"/> 75 mm CRREL
		<input type="checkbox"/> 100 mm CRREL

DEPTH (m)	SAMPLE TYPE	SAMPLE NO	SOIL/ROCK DESCRIPTION	USC	PLASTIC	M.C.	LIQUID	PERCENT FINES ▲			DEPTH (ft)	
								20	40	60		
								PERCENT SAND ●				
								PERCENT GRAVEL ■				
								20	40	60	80	
0.0			PEAT (PT) - amorphous granular, brown									0.0
		1	Vr between 0.4 - 0.9 m - ice lenses 1 mm thick									2.0
1.0		2	GRAVEL (GM) - coarser drilling below 2.0 m - some organic silt and clay									4.0
2.0												6.0
3.0		3										10.0
4.0												12.0
5.0		4										16.0
6.0			END OF BOREHOLE AT 5.7 m									20.0
7.0												22.0
8.0												24.0
9.0												26.0
10.0												32.0

EBA Engineering Consultants Ltd.
Whitehorse, Yukon

COMPLETION DEPTH 5.7 m	COMPLETE 78/07/25
LOGGED BY	DWG NO.
	Page 1 of 1

DEMSPTER HIGHWAY CORRIDOR	SOURCE: km 242.8, 2200 m Right of Hwy	BOREHOLE No. 2428B150
GRANULAR RESOURCE INVENTORY	UTM ZONE: 8 N7288820.00 E362300.00	Project No: 0201-4989
DIAND	ORIGINAL BOREHOLE NUMBER 78-150	ELEVATION 0.00 (m)
SAMPLE TYPE <input checked="" type="checkbox"/> GRAB <input type="checkbox"/> NO RECOVERY <input checked="" type="checkbox"/> STANDARD PEN. <input type="checkbox"/> 75 mm SPOON <input type="checkbox"/> 75 mm CRREL <input type="checkbox"/> 100 mm CRREL		



EBA Engineering Consultants Ltd.
Whitehorse, Yukon

COMPLETION DEPTH 9.8 m

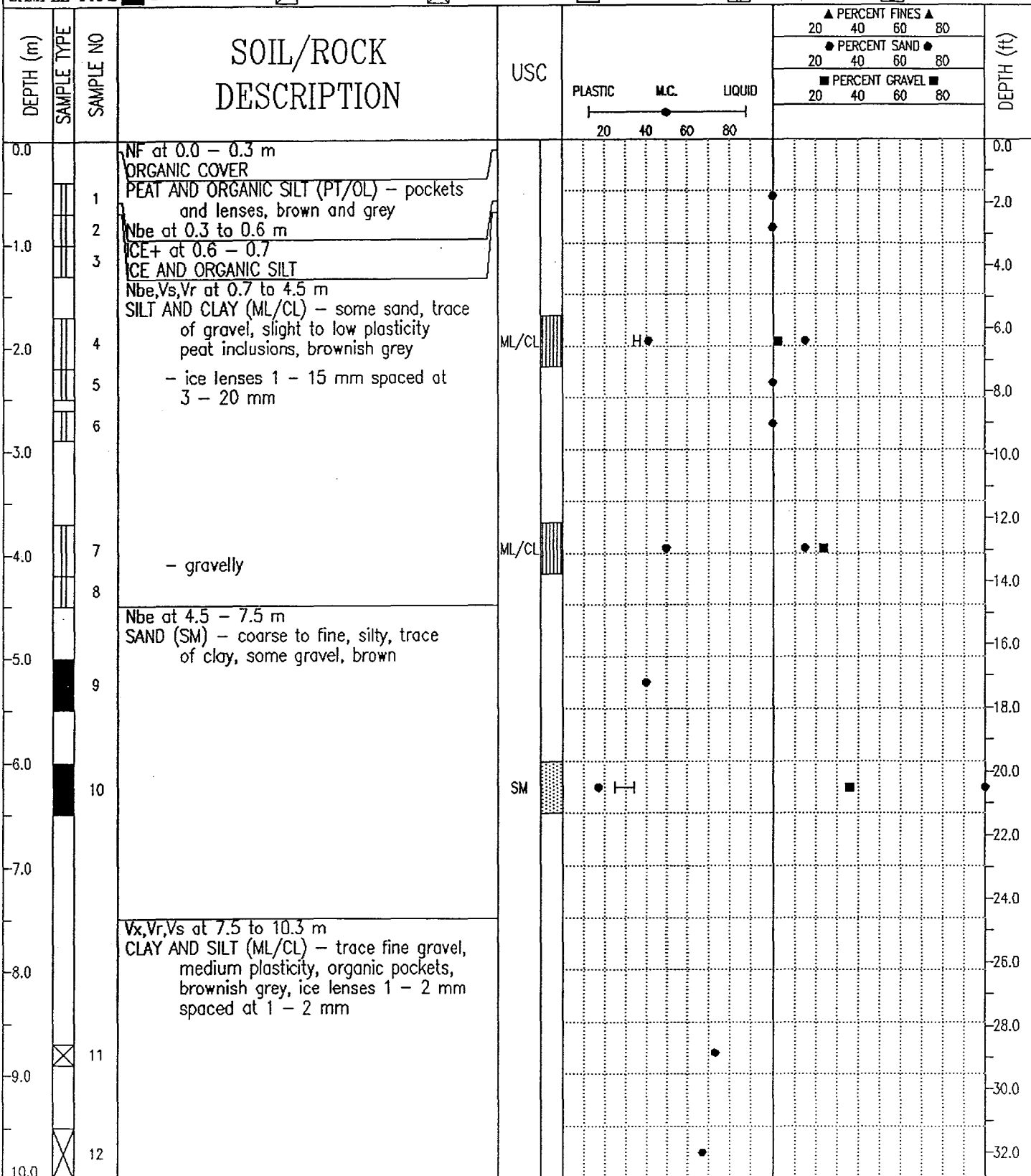
COMPLETE 78/07/26

LOGGED BY

DWG NO.

Page 1 of 1

DEMSPTER HIGHWAY CORRIDOR	SOURCE: km 250.7, 600 m Right of Highway	BOREHOLE No. 2507B152
GRANULAR RESOURCE INVENTORY	UTM ZONE: 8 N7294150.00 E364600.00	Project No: 0201-4989
DIAND	ORIGINAL BOREHOLE NUMBER 78-152	ELEVATION 0.00 (m)
SAMPLE TYPE <input checked="" type="checkbox"/> GRAB <input type="checkbox"/> NO RECOVERY <input checked="" type="checkbox"/> STANDARD PEN. <input type="checkbox"/> 75 mm SPOON <input type="checkbox"/> 75 mm CRREL <input type="checkbox"/> 100 mm CRREL		




DEMSPTER HIGHWAY CORRIDOR	SOURCE: km 250.7, 600 m Right of Highway	BOREHOLE No. 2507B152
GRANULAR RESOURCE INVENTORY	UTM ZONE: 8 N7294150.00 E364600.00	Project No: 0201-4989
DIAND	ORIGINAL BOREHOLE NUMBER 78-152	ELEVATION 0.00 (m)
SAMPLE TYPE <input checked="" type="checkbox"/> GRAB <input checked="" type="checkbox"/> NO RECOVERY <input checked="" type="checkbox"/> STANDARD PEN. <input type="checkbox"/> 75 mm SPOON <input type="checkbox"/> 75 mm CRREL <input type="checkbox"/> 100 mm CRREL		

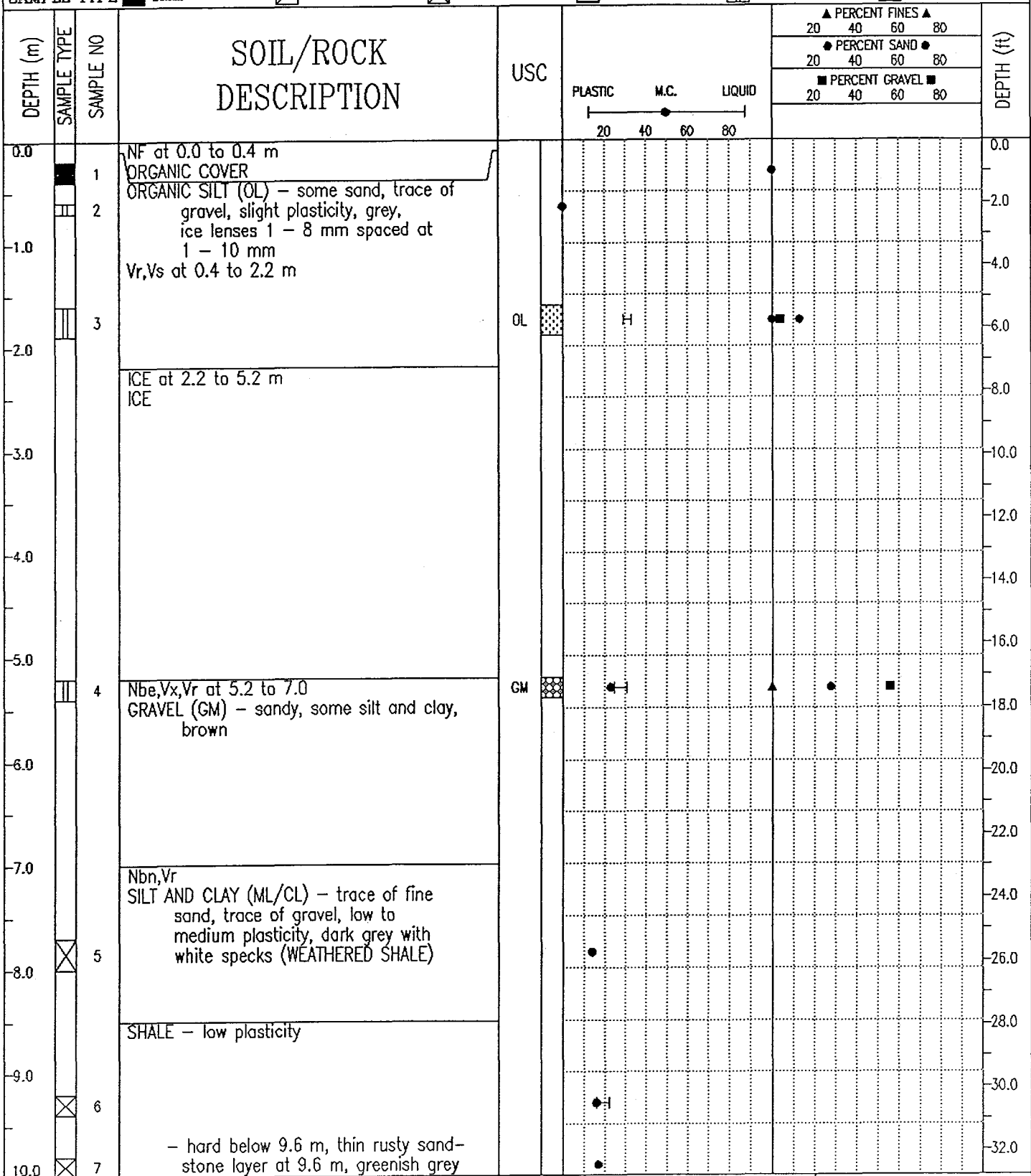
DEPTH (m)	SAMPLE TYPE	SAMPLE NO	SOIL/ROCK DESCRIPTION	USC	PLASTIC ——— M.C. ——— LIQUID ----- ----- ----- ----- 20 40 60 80	▲ PERCENT FINES ▲ 20 40 60 80 ● PERCENT SAND ● 20 40 60 80 ■ PERCENT GRAVEL ■ 20 40 60 80			DEPTH (ft)
10.0			END OF BOREHOLE AT 10.3 m						34.0
11.0									36.0
12.0									38.0
13.0									40.0
14.0									42.0
15.0									44.0
16.0									46.0
17.0									48.0
18.0									50.0
19.0									52.0
20.0									54.0
									56.0
									58.0
									60.0
									62.0
									64.0

EBA Engineering Consultants Ltd. Whitehorse, Yukon	COMPLETION DEPTH 10.3 m	COMPLETE 78/07/26
	LOGGED BY	DWG NO.

DEMSPTER HIGHWAY CORRIDOR	SOURCE: km 257.2, 3560 m Right of Hwy	BOREHOLE No. 2572B155
GRANULAR RESOURCE INVENTORY	UTM ZONE: 8 N7301000.00 E377340.00	Project No: 0201-4989
DIAND	ORIGINAL BOREHOLE NUMBER 78-155	ELEVATION 0.00 (m)
SAMPLE TYPE <input checked="" type="checkbox"/> GRAB	<input type="checkbox"/> NO RECOVERY	<input checked="" type="checkbox"/> STANDARD PEN.
	<input type="checkbox"/> 75 mm SPOON	<input type="checkbox"/> 75 mm CRREL
		<input type="checkbox"/> 100 mm CRREL



DEMPSTER HIGHWAY CORRIDOR	SOURCE: km 352.4, 100 m Left of Highway	BOREHOLE No. 3524B163
GRANULAR RESOURCE INVENTORY	UTM ZONE: 8 N7348250.00 E417200.00	Project No: 0201-4989
DIAND	ORIGINAL BOREHOLE NUMBER 78-163	ELEVATION 0.00 (m)
SAMPLE TYPE <input checked="" type="checkbox"/> GRAB <input type="checkbox"/> NO RECOVERY <input checked="" type="checkbox"/> STANDARD PEN. <input type="checkbox"/> 75 mm SPOON <input type="checkbox"/> 75 mm CRREL <input type="checkbox"/> 100 mm CRREL		



EBA Engineering Consultants Ltd.
Whitehorse, Yukon

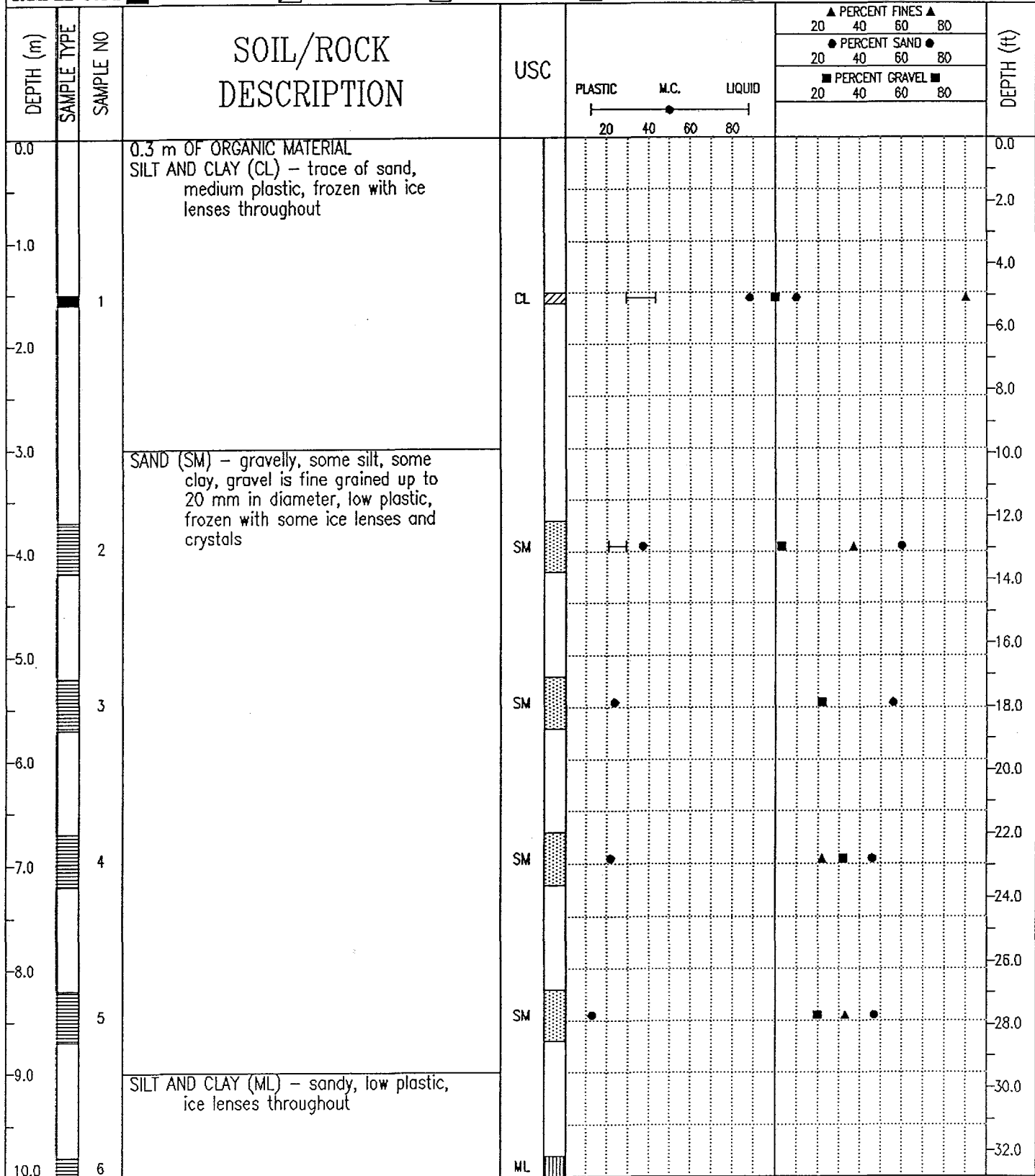
COMPLETION DEPTH 12.1 m	COMPLETE 78/07/30
LOGGED BY	DWG NO.
	Page 1 of 2

DEMSPTER HIGHWAY CORRIDOR	SOURCE: km 352.4, 100 m Left of Highway	BOREHOLE No. 3524B163
GRANULAR RESOURCE INVENTORY	UTM ZONE: 8 N7348250.00 E417200.00	Project No: 0201-4989
DIAND	ORIGINAL BOREHOLE NUMBER 78-163	ELEVATION 0.00 (m)
SAMPLE TYPE <input checked="" type="checkbox"/> GRAB <input checked="" type="checkbox"/> NO RECOVERY <input checked="" type="checkbox"/> STANDARD PEN. <input type="checkbox"/> 75 mm SPOON <input type="checkbox"/> 75 mm CRREL <input type="checkbox"/> 100 mm CRREL		

DEPTH (m)	SAMPLE TYPE	SAMPLE NO	SOIL/ROCK DESCRIPTION	USC	PLASTIC M.C. LIQUID ----- ----- ----- 20 40 60 80	▲ PERCENT FINES ▲ 20 40 60 80			DEPTH (ft)
						● PERCENT SAND ● 20 40 60 80			
						■ PERCENT GRAVEL ■ 20 40 60 80			
10.0									34.0
11.0									36.0
12.0	<input checked="" type="checkbox"/>	8							40.0
			END OF BOREHOLE AT 12.3 m						42.0
13.0									44.0
14.0									46.0
15.0									48.0
16.0									50.0
17.0									52.0
18.0									54.0
19.0									56.0
20.0									58.0
									60.0
									62.0
									64.0

EBA Engineering Consultants Ltd. Whitehorse, Yukon	COMPLETION DEPTH 12.1 m	COMPLETE 78/07/30
	LOGGED BY	DWG NO.

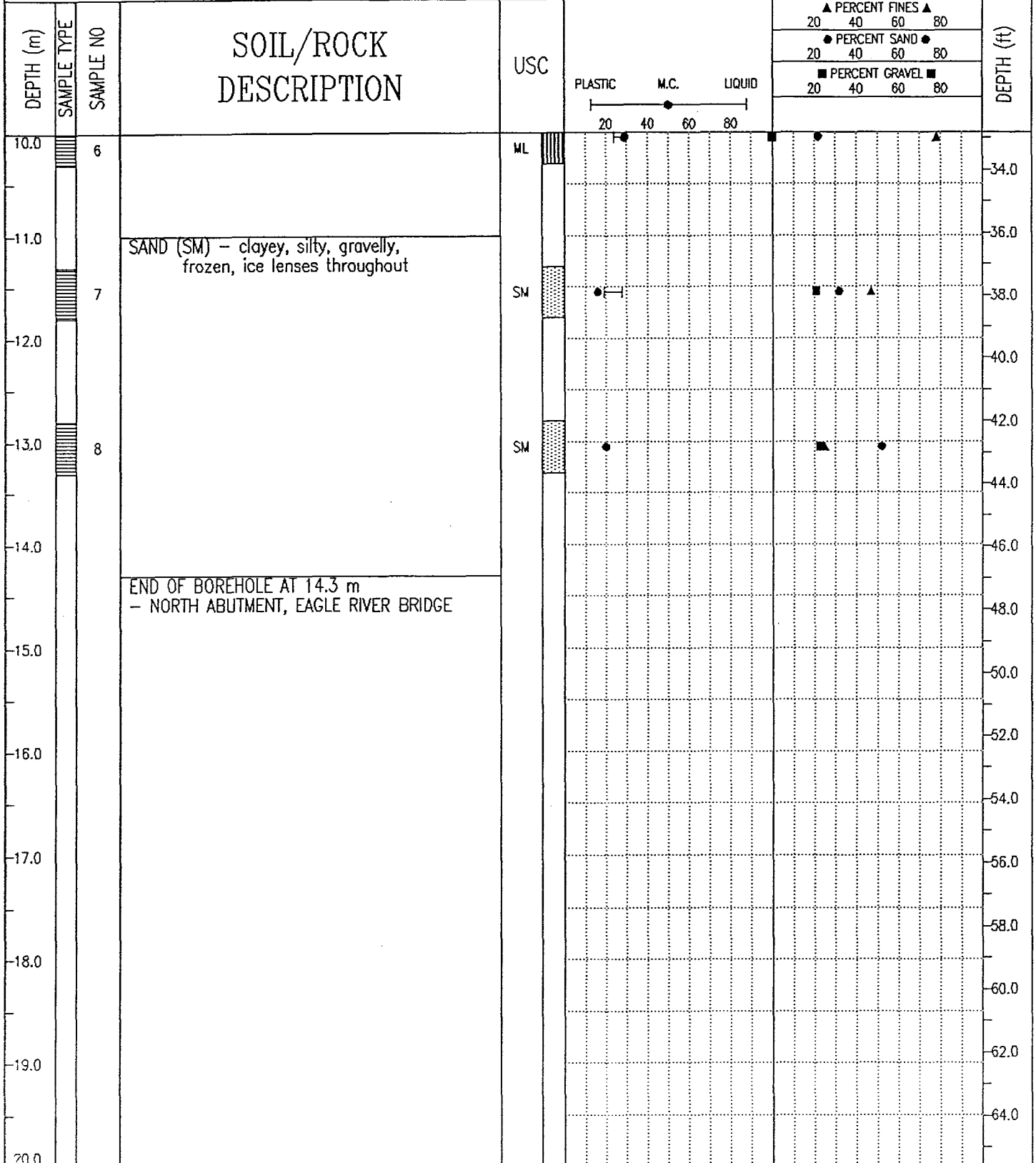
DEMPSTER HIGHWAY CORRIDOR	SOURCE: km 377.8, YT, Centreline	BOREHOLE No. 3778B001
GRANULAR RESOURCE INVENTORY	UTM ZONE: 8 N7370180.00 E423850.00	Project No: 0201-4989
DIAND	ORIGINAL BOREHOLE NUMBER 1	ELEVATION 0.00 (m)
SAMPLE TYPE <input checked="" type="checkbox"/> GRAB <input type="checkbox"/> NO RECOVERY <input checked="" type="checkbox"/> STANDARD PEN. <input type="checkbox"/> 75 mm SPOON <input type="checkbox"/> 75 mm CRREL <input type="checkbox"/> 100 mm CRREL		




EBA Engineering Consultants Ltd.
Whitehorse, Yukon

COMPLETION DEPTH 14.3 m COMPLETE 72/04/22
LOGGED BY DWG NO. Page 1 of 2

DEMPSTER HIGHWAY CORRIDOR	SOURCE: km 377.8, YT, Centreline	BOREHOLE No. 3778B001
GRANULAR RESOURCE INVENTORY	UTM ZONE: 8 N7370180.00 E423850.00	Project No: 0201-4989
DIAND	ORIGINAL BOREHOLE NUMBER 1	ELEVATION 0.00 (m)
SAMPLE TYPE <input checked="" type="checkbox"/> GRAB <input type="checkbox"/> NO RECOVERY <input checked="" type="checkbox"/> STANDARD PEN. <input type="checkbox"/> 75 mm SPOON <input type="checkbox"/> 75 mm CRREL <input type="checkbox"/> 100 mm CRREL		



DEMPSTER HIGHWAY CORRIDOR	SOURCE: km 377.8, YT, Centreline	BOREHOLE No. 3778B002
GRANULAR RESOURCE INVENTORY	UTM ZONE: 8 N7370180.00 E423850.00	Project No: 0201-4989
DIAND	ORIGINAL BOREHOLE NUMBER 2	ELEVATION 0.00 (m)
SAMPLE TYPE <input checked="" type="checkbox"/> GRAB <input checked="" type="checkbox"/> NO RECOVERY <input checked="" type="checkbox"/> STANDARD PEN. <input checked="" type="checkbox"/> 75 mm SPOON <input checked="" type="checkbox"/> 75 mm CRREL <input checked="" type="checkbox"/> 100 mm CRREL		



EBA Engineering Consultants Ltd.
Whitehorse, Yukon

COMPLETION DEPTH 14.3 m

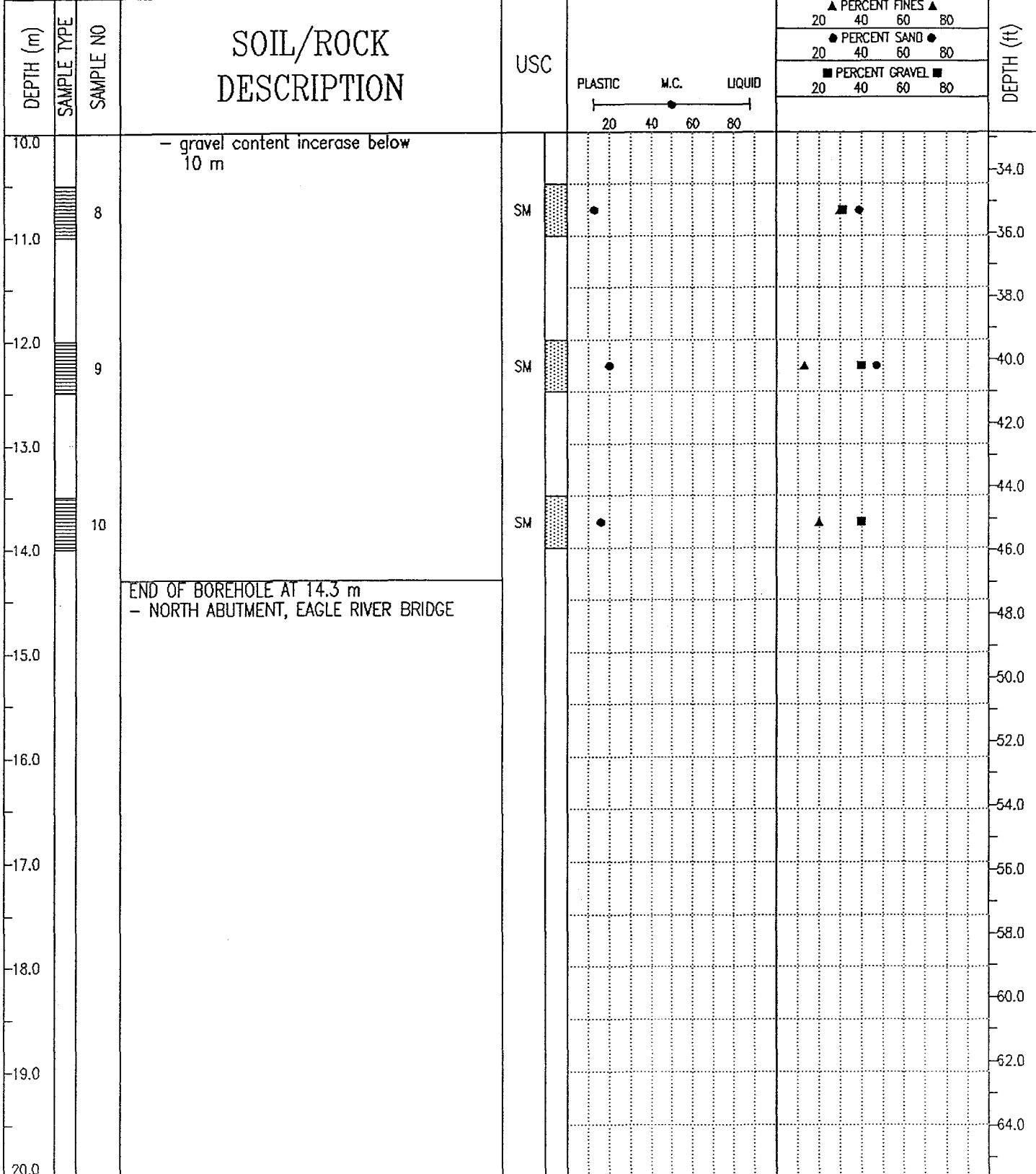
COMPLETE 72/04/22

LOGGED BY


DWG NO.

Page 1 of 2

DEMPSTER HIGHWAY CORRIDOR		SOURCE: km 377.8, YT, Centreline		BOREHOLE No. 3778B002	
GRANULAR RESOURCE INVENTORY		UTM ZONE: 8 N7370180.00 E423850.00		Project No: 0201-4989	
DIAND		ORIGINAL BOREHOLE NUMBER 2		ELEVATION 0.00 (m)	
SAMPLE TYPE <input checked="" type="checkbox"/> GRAB		<input checked="" type="checkbox"/> NO RECOVERY		<input checked="" type="checkbox"/> STANDARD PEN.	
		<input type="checkbox"/> 75 mm SPOON		<input type="checkbox"/> 75 mm CRREL	
				<input type="checkbox"/> 100 mm CRREL	



DEMPSTER HIGHWAY CORRIDOR	SOURCE: km 377.8, YT, Centreline	BOREHOLE No. 3778B003
GRANULAR RESOURCE INVENTORY	UTM ZONE: 8 N7370185.00 E423850.00	Project No: 0201-4989
DIAND	ORIGINAL BOREHOLE NUMBER 3	ELEVATION 0.00 (m)
SAMPLE TYPE <input checked="" type="checkbox"/> GRAB <input checked="" type="checkbox"/> NO RECOVERY <input checked="" type="checkbox"/> STANDARD PEN. <input checked="" type="checkbox"/> 75 mm SPOON <input type="checkbox"/> 75 mm CRREL <input type="checkbox"/> 100 mm CRREL		




EBA Engineering Consultants Ltd.
Whitehorse, Yukon

COMPLETION DEPTH 9.2 m COMPLETE 72/04/25


LOGGED BY DWG NO. Page 1 of 1

DEMPSTER HIGHWAY CORRIDOR	SOURCE: km 377.8, YT, Centreline	BOREHOLE No. 3778B004
GRANULAR RESOURCE INVENTORY	UTM ZONE: 8 N7370185.00 E423850.00	Project No: 0201-4989
DIAND	ORIGINAL BOREHOLE NUMBER 4	ELEVATION 0.00 (m)
SAMPLE TYPE <input checked="" type="checkbox"/> GRAB <input checked="" type="checkbox"/> NO RECOVERY <input checked="" type="checkbox"/> STANDARD PEN. <input type="checkbox"/> 75 mm SPOON <input type="checkbox"/> 75 mm CRREL <input type="checkbox"/> 100 mm CRREL		



EBA Engineering Consultants Ltd. Whitehorse, Yukon	COMPLETION DEPTH 17.7 m	COMPLETE 72/04/26
	LOGGED BY	DWG NO.

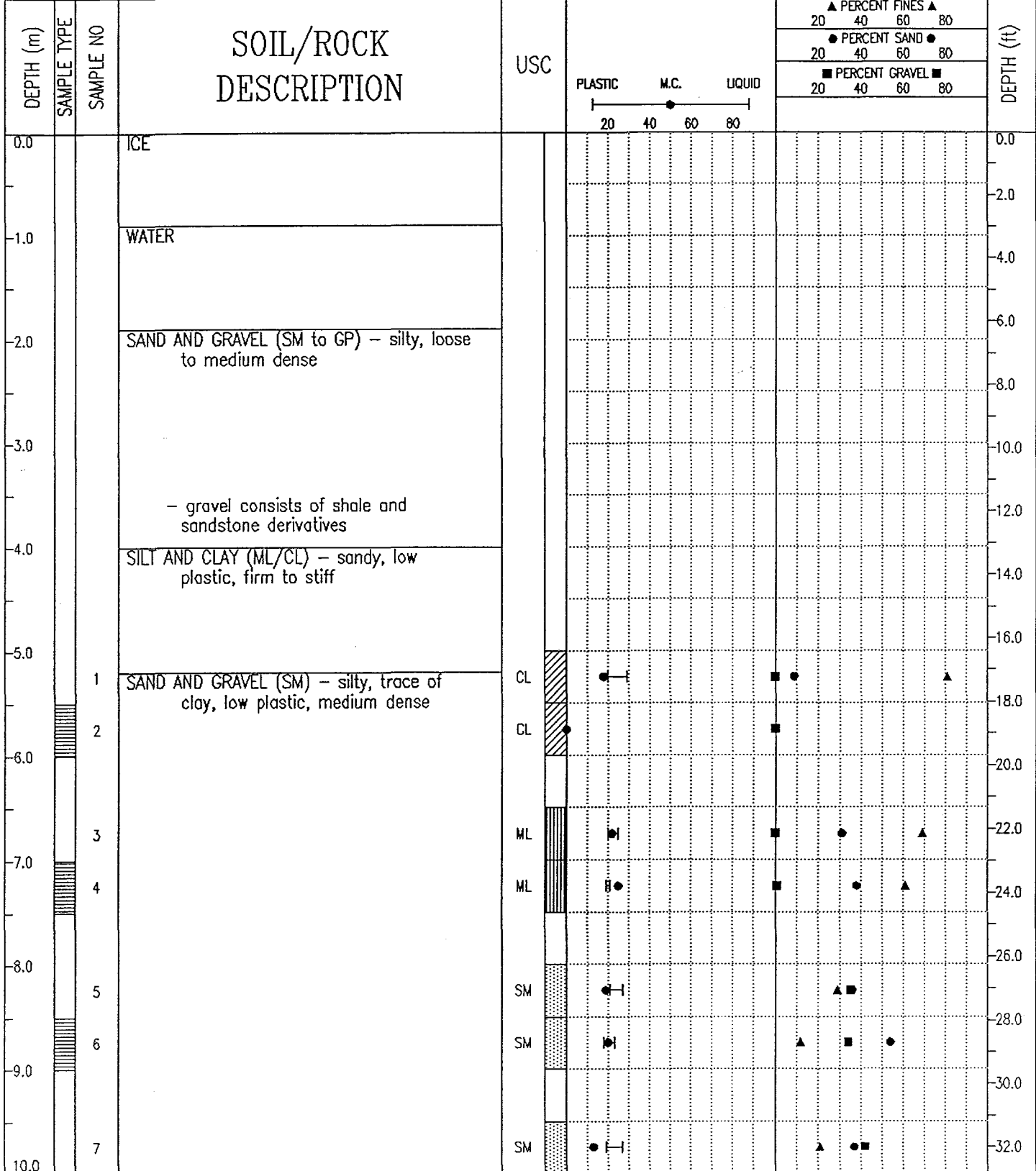
DEMPSTER HIGHWAY CORRIDOR	SOURCE: km 377.8, YT, Centreline	BOREHOLE No. 3778B004
GRANULAR RESOURCE INVENTORY	UTM ZONE: 8 N7370185.00 E423850.00	Project No: 0201-4989
DIAND	ORIGINAL BOREHOLE NUMBER 4	ELEVATION 0.00 (m)
SAMPLE TYPE <input checked="" type="checkbox"/> GRAB <input type="checkbox"/> NO RECOVERY <input checked="" type="checkbox"/> STANDARD PEN. <input type="checkbox"/> 75 mm SPOON <input type="checkbox"/> 75 mm CRREL <input type="checkbox"/> 100 mm CRREL		



EBA Engineering Consultants Ltd.
Whitehorse, Yukon

COMPLETION DEPTH 17.7 m	COMPLETE 72/04/26
LOGGED BY	DWG NO.
	Page 2 of 2

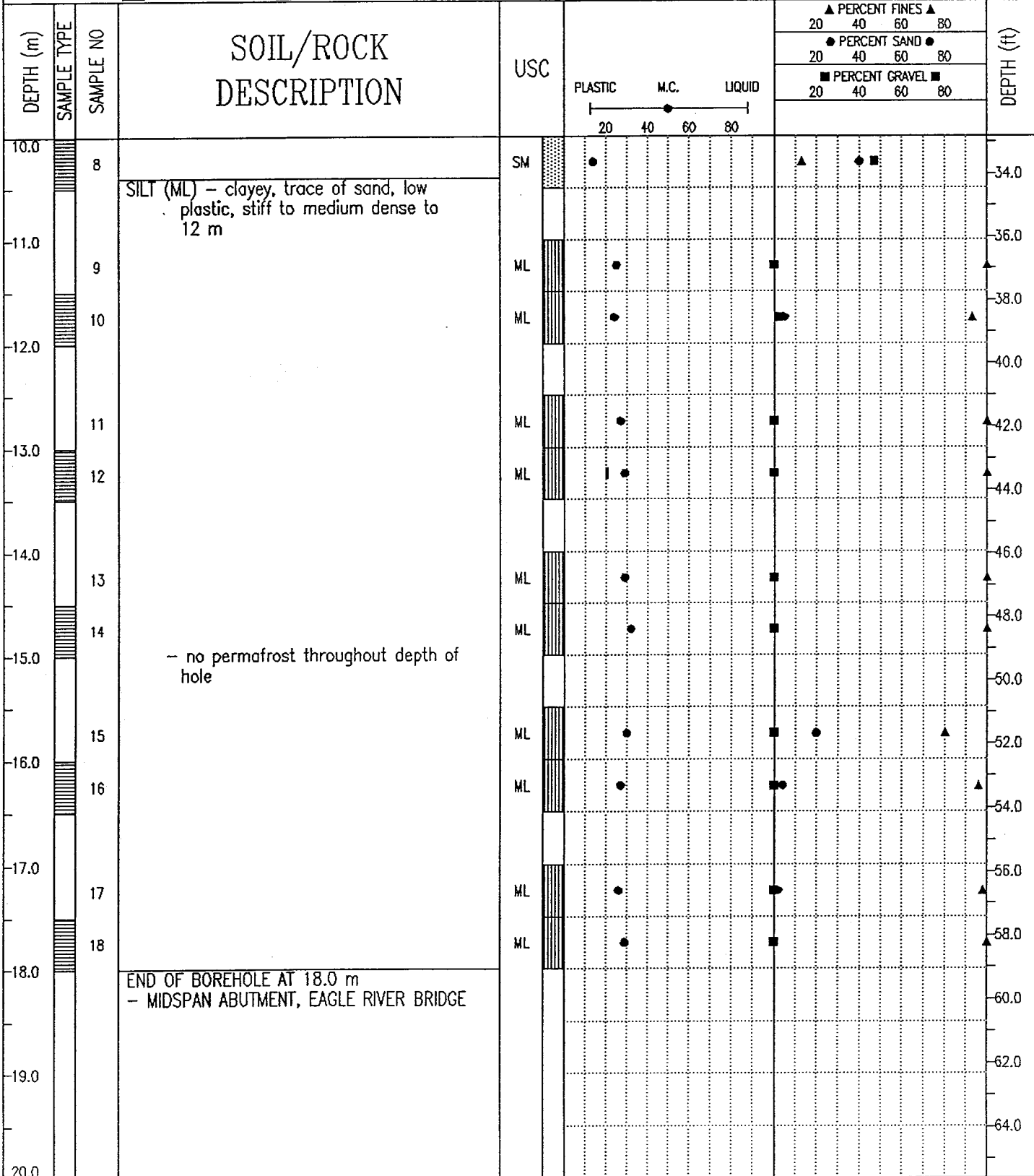
DEMPSTER HIGHWAY CORRIDOR		SOURCE: km 377.8, YT, Centreline		BOREHOLE No. 3778B005	
GRANULAR RESOURCE INVENTORY		UTM ZONE: 8 N7370185.00 E423850.00		Project No: 0201-4989	
DIAND		ORIGINAL BOREHOLE NUMBER 5		ELEVATION 0.00 (m)	
SAMPLE TYPE <input checked="" type="checkbox"/> GRAB		<input checked="" type="checkbox"/> NO RECOVERY		<input checked="" type="checkbox"/> STANDARD PEN.	
		<input type="checkbox"/> 75 mm SPOON		<input type="checkbox"/> 75 mm CRREL	
				<input type="checkbox"/> 100 mm CRREL	



EBA Engineering Consultants Ltd.
Whitehorse, Yukon

COMPLETION DEPTH 18.0 m		COMPLETE 72/04/29	
LOGGED BY	DWG NO.	Page 1 of 2	


DEMPSTER HIGHWAY CORRIDOR	SOURCE: km 377.8, YT, Centreline	BOREHOLE No. 3778B005
GRANULAR RESOURCE INVENTORY	UTM ZONE: 8 N7370185.00 E423850.00	Project No: 0201-4989
DIAND	ORIGINAL BOREHOLE NUMBER 5	ELEVATION 0.00 (m)
SAMPLE TYPE <input checked="" type="checkbox"/> GRAB <input type="checkbox"/> NO RECOVERY <input checked="" type="checkbox"/> STANDARD PEN. <input type="checkbox"/> 75 mm SPOON <input type="checkbox"/> 75 mm CRREL <input type="checkbox"/> 100 mm CRREL		



EBA Engineering Consultants Ltd.
Whitehorse, Yukon


COMPLETION DEPTH 18.0 m COMPLETE 72/04/29
 LOGGED BY DWG NO. Page 2 of 2

DEMPSTER HIGHWAY CORRIDOR	SOURCE: km 377.8, YT, Centreline	BOREHOLE No. 3778B006
GRANULAR RESOURCE INVENTORY	UTM ZONE: 8 N7370185.00 E423850.00	Project No: 0201-4989
DIAND	ORIGINAL BOREHOLE NUMBER 6	ELEVATION 0.00 (m)
SAMPLE TYPE <input checked="" type="checkbox"/> GRAB <input checked="" type="checkbox"/> NO RECOVERY <input checked="" type="checkbox"/> STANDARD PEN. <input type="checkbox"/> 75 mm SPOON <input type="checkbox"/> 75 mm CRREL <input type="checkbox"/> 100 mm CRREL		




DEMPSTER HIGHWAY CORRIDOR	SOURCE: km 377.8, YT, Centreline	BOREHOLE No. 3778B006
GRANULAR RESOURCE INVENTORY	UTM ZONE: 8 N7370185.00 E423850.00	Project No: 0201-4989
DIAND	ORIGINAL BOREHOLE NUMBER 6	ELEVATION 0.00 (m)

SAMPLE TYPE GRAB NO RECOVERY STANDARD PEN. 75 mm SPOON 75 mm CRREL 100 mm CRREL



DEMPSTER HIGHWAY CORRIDOR	SOURCE: km 377.8, YT, Centreline	BOREHOLE No. 3778B007
GRANULAR RESOURCE INVENTORY	UTM ZONE: 8 N7370155.00 E423850.00	Project No: 0201-4989
DIAND	ORIGINAL BOREHOLE NUMBER 7	ELEVATION 0.00 (m)
SAMPLE TYPE <input checked="" type="checkbox"/> GRAB <input checked="" type="checkbox"/> NO RECOVERY <input checked="" type="checkbox"/> STANDARD PEN. <input type="checkbox"/> 75 mm SPOON <input type="checkbox"/> 75 mm CRREL <input type="checkbox"/> 100 mm CRREL		



EBA Engineering Consultants Ltd.
Whitehorse, Yukon

COMPLETION DEPTH 15.0 m

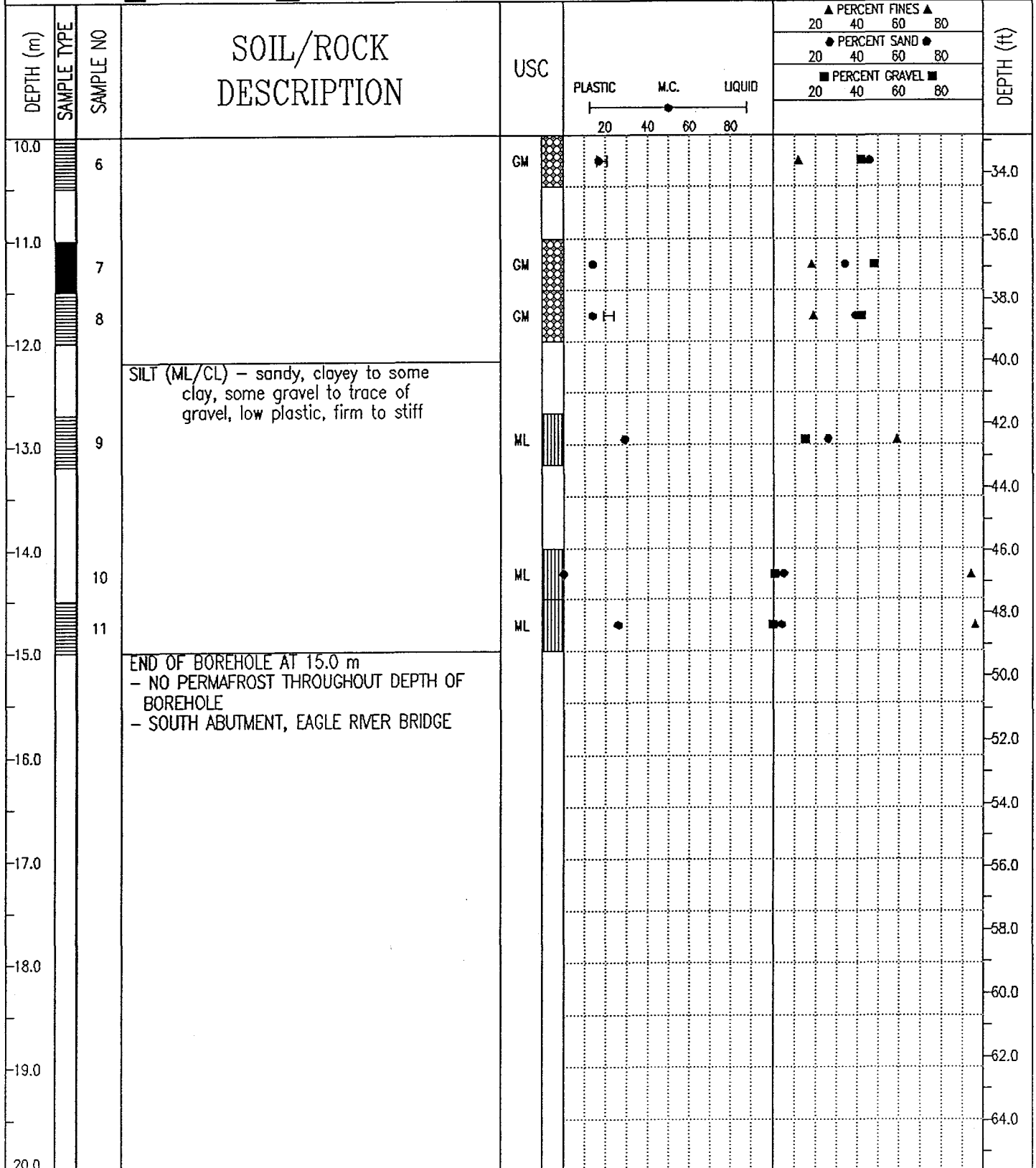
COMPLETE 72/05/10

LOGGED BY

DWG NO.

Page 1 of 2

DEMPSTER HIGHWAY CORRIDOR	SOURCE: km 377.8, YT, Centreline	BOREHOLE No. 3778B007
GRANULAR RESOURCE INVENTORY	UTM ZONE: 8 N7370155.00 E423850.00	Project No: 0201-4989
DIAND	ORIGINAL BOREHOLE NUMBER 7	ELEVATION 0.00 (m)
SAMPLE TYPE <input checked="" type="checkbox"/> GRAB <input checked="" type="checkbox"/> NO RECOVERY <input checked="" type="checkbox"/> STANDARD PEN. <input checked="" type="checkbox"/> 75 mm SPOON <input checked="" type="checkbox"/> 75 mm CRREL <input type="checkbox"/> 100 mm CRREL		




EBA Engineering Consultants Ltd.
 Whitehorse, Yukon

COMPLETION DEPTH 15.0 m	COMPLETE 72/05/10
LOGGED BY	DWG NO.
	Page 2 of 2

DEMPSTER HIGHWAY CORRIDOR	SOURCE: km 377.8, YT, Centreline	BOREHOLE No. 3778B008
GRANULAR RESOURCE INVENTORY	UTM ZONE: 8 N7370155.00 E423850.00	Project No: 0201-4989
DIAND	ORIGINAL BOREHOLE NUMBER 8	ELEVATION 0.00 (m)

SAMPLE TYPE GRAB NO RECOVERY STANDARD PEN. 75 mm SPOON 75 mm CRREL 100 mm CRREL



EBA Engineering Consultants Ltd.
Whitehorse, Yukon

COMPLETION DEPTH 12.0 m


COMPLETE 72/05/08

LOGGED BY

DWG NO.

Page 1 of 2

DEMPSTER HIGHWAY CORRIDOR	SOURCE: km 377.8, YT, Centreline	BOREHOLE No. 3778BR11
GRANULAR RESOURCE INVENTORY	UTM ZONE: 8 N7370155.00 E423850.00	Project No: 0201-4989
DIAND	ORIGINAL BOREHOLE NUMBER LR-11	ELEVATION 0.00 (m)
SAMPLE TYPE <input checked="" type="checkbox"/> GRAB <input checked="" type="checkbox"/> NO RECOVERY <input checked="" type="checkbox"/> STANDARD PEN. <input checked="" type="checkbox"/> 75 mm SPOON <input checked="" type="checkbox"/> 75 mm CRREL <input checked="" type="checkbox"/> 100 mm CRREL		




EBA Engineering Consultants Ltd.
Whitehorse, Yukon

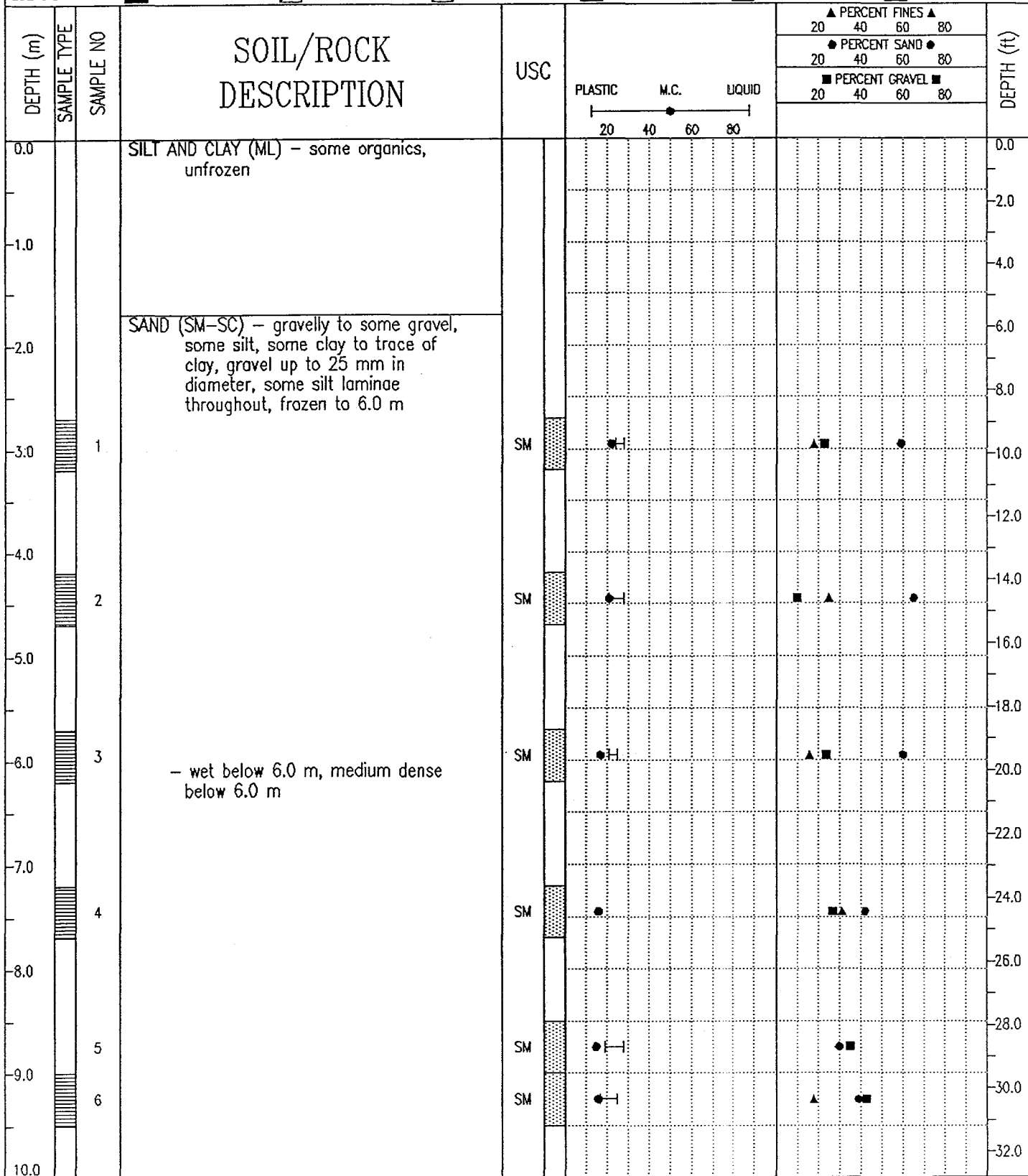
COMPLETION DEPTH 16.5 m COMPLETE 72/07/00
 LOGGED BY DWG NO. Page 1 of 2

DEMPSTER HIGHWAY CORRIDOR	SOURCE: km 377.8, YT, Centreline	BOREHOLE No. 3778BR11
GRANULAR RESOURCE INVENTORY	UTM ZONE: 8 N7370155.00 E423850.00	Project No: 0201-4989
DIAND	ORIGINAL BOREHOLE NUMBER LR-11	ELEVATION 0.00 (m)


SAMPLE TYPE GRAB NO RECOVERY STANDARD PEN. 75 mm SPOON 75 mm CRREL 100 mm CRREL



DEMPSTER HIGHWAY CORRIDOR	SOURCE: km 377.8, YT, Centreline	BOREHOLE No. 3778BR12
GRANULAR RESOURCE INVENTORY	UTM ZONE: 8 N7370155.00 E423850.00	Project No: 0201-4989
DIAND	ORIGINAL BOREHOLE NUMBER LR-12	ELEVATION 0.00 (m)
SAMPLE TYPE <input checked="" type="checkbox"/> GRAB <input checked="" type="checkbox"/> NO RECOVERY <input checked="" type="checkbox"/> STANDARD PEN. <input checked="" type="checkbox"/> 75 mm SPOON <input checked="" type="checkbox"/> 75 mm CRREL <input checked="" type="checkbox"/> 100 mm CRREL		



DEMPSTER HIGHWAY CORRIDOR	SOURCE: km 377.8, YT, Centreline	BOREHOLE No. 3778BR12
GRANULAR RESOURCE INVENTORY	UTM ZONE: 8 N7370155.00 E423850.00	Project No: 0201-4989
DIAND	ORIGINAL BOREHOLE NUMBER LR-12	ELEVATION 0.00 (m)
SAMPLE TYPE <input checked="" type="checkbox"/> GRAB <input checked="" type="checkbox"/> NO RECOVERY <input checked="" type="checkbox"/> STANDARD PEN. <input checked="" type="checkbox"/> 75 mm SPOON <input checked="" type="checkbox"/> 75 mm CRREL <input checked="" type="checkbox"/> 100 mm CRREL		

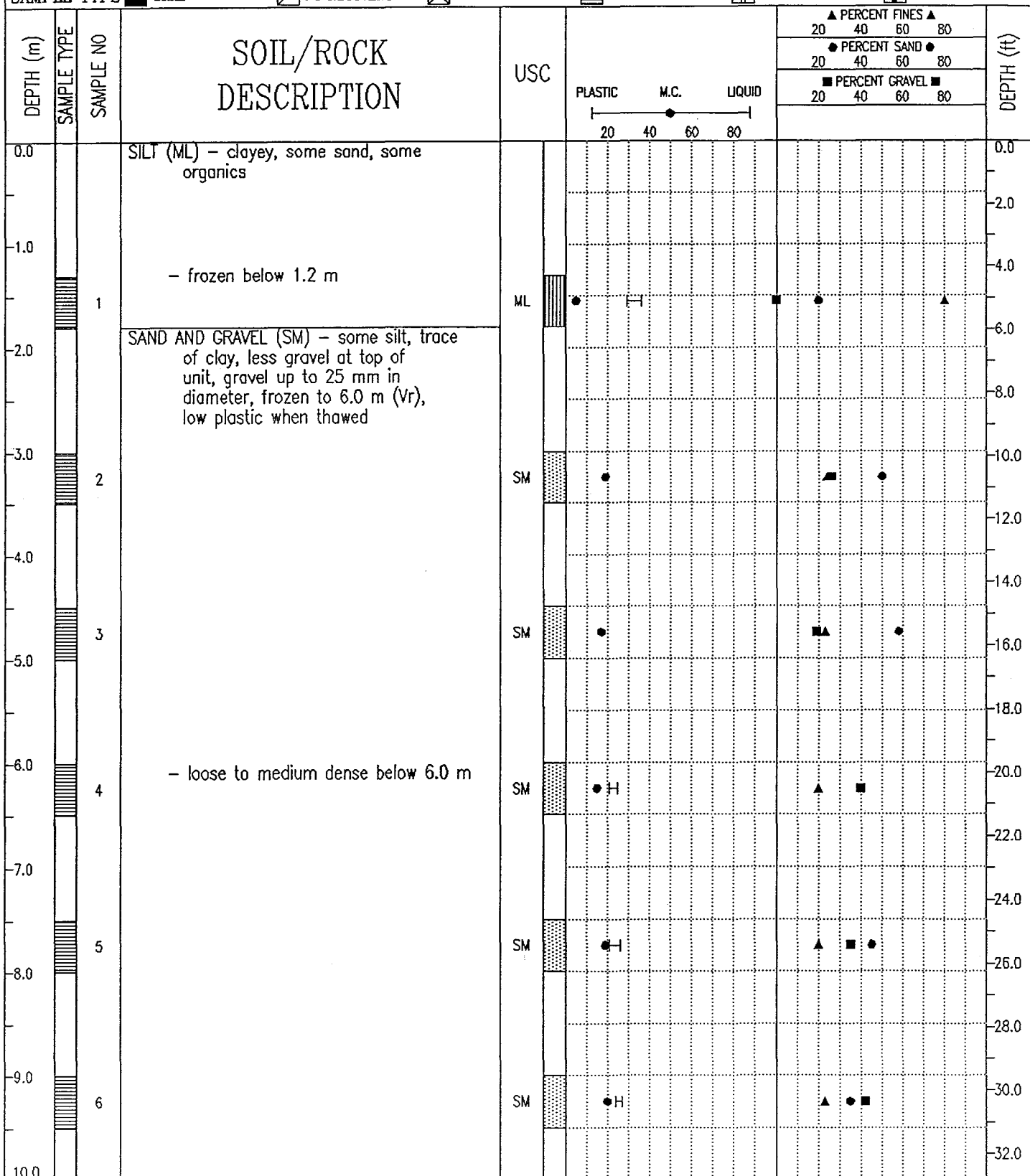


EBA Engineering Consultants Ltd.
Whitehorse, Yukon

COMPLETION DEPTH 15.5 m COMPLETE 72/07/00

LOGGED BY DWG NO. Page 2 of 2

DEMPSTER HIGHWAY CORRIDOR	SOURCE: km 377.8, YT, Centreline	BOREHOLE No. 3778BR13
GRANULAR RESOURCE INVENTORY	UTM ZONE: 8 N7370155.00 E423850.00	Project No: 0201-4989
DIAND	ORIGINAL BOREHOLE NUMBER LR-13	ELEVATION 0.00 (m)
SAMPLE TYPE <input checked="" type="checkbox"/> GRAB <input type="checkbox"/> NO RECOVERY <input checked="" type="checkbox"/> STANDARD PEN. <input type="checkbox"/> 75 mm SPOON <input type="checkbox"/> 75 mm CRREL <input type="checkbox"/> 100 mm CRREL		




EBA Engineering Consultants Ltd.
Whitehorse, Yukon

COMPLETION DEPTH 15.8 m COMPLETE 72/07/00


LOGGED BY DWG. NO. Page 1 of 2

DEMPSTER HIGHWAY CORRIDOR		SOURCE: km 377.8, YT, Centreline		BOREHOLE No. 3778BR13	
GRANULAR RESOURCE INVENTORY		UTM ZONE: 8 N7370155.00 E423850.00		Project No: 0201-4989	
DIAND		ORIGINAL BOREHOLE NUMBER LR-13		ELEVATION 0.00 (m)	
SAMPLE TYPE <input checked="" type="checkbox"/> GRAB		<input type="checkbox"/> NO RECOVERY		<input checked="" type="checkbox"/> STANDARD PEN.	
		<input type="checkbox"/> 75 mm SPOON		<input type="checkbox"/> 75 mm CRREL	
				<input type="checkbox"/> 100 mm CRREL	




EBA Engineering Consultants Ltd.
 Whitehorse, Yukon

DEMPSTER HIGHWAY CORRIDOR	SOURCE: km 377.8, YT, Centreline	BOREHOLE No. 3778BR14
GRANULAR RESOURCE INVENTORY	UTM ZONE: 8 N7370155.00 E423850.00	Project No: 0201-4989
DIAND	ORIGINAL BOREHOLE NUMBER LR-14	ELEVATION 0.00 (m)
SAMPLE TYPE <input checked="" type="checkbox"/> GRAB <input checked="" type="checkbox"/> NO RECOVERY <input checked="" type="checkbox"/> STANDARD PEN. <input type="checkbox"/> 75 mm SPOON <input type="checkbox"/> 75 mm CRREL <input type="checkbox"/> 100 mm CRREL		

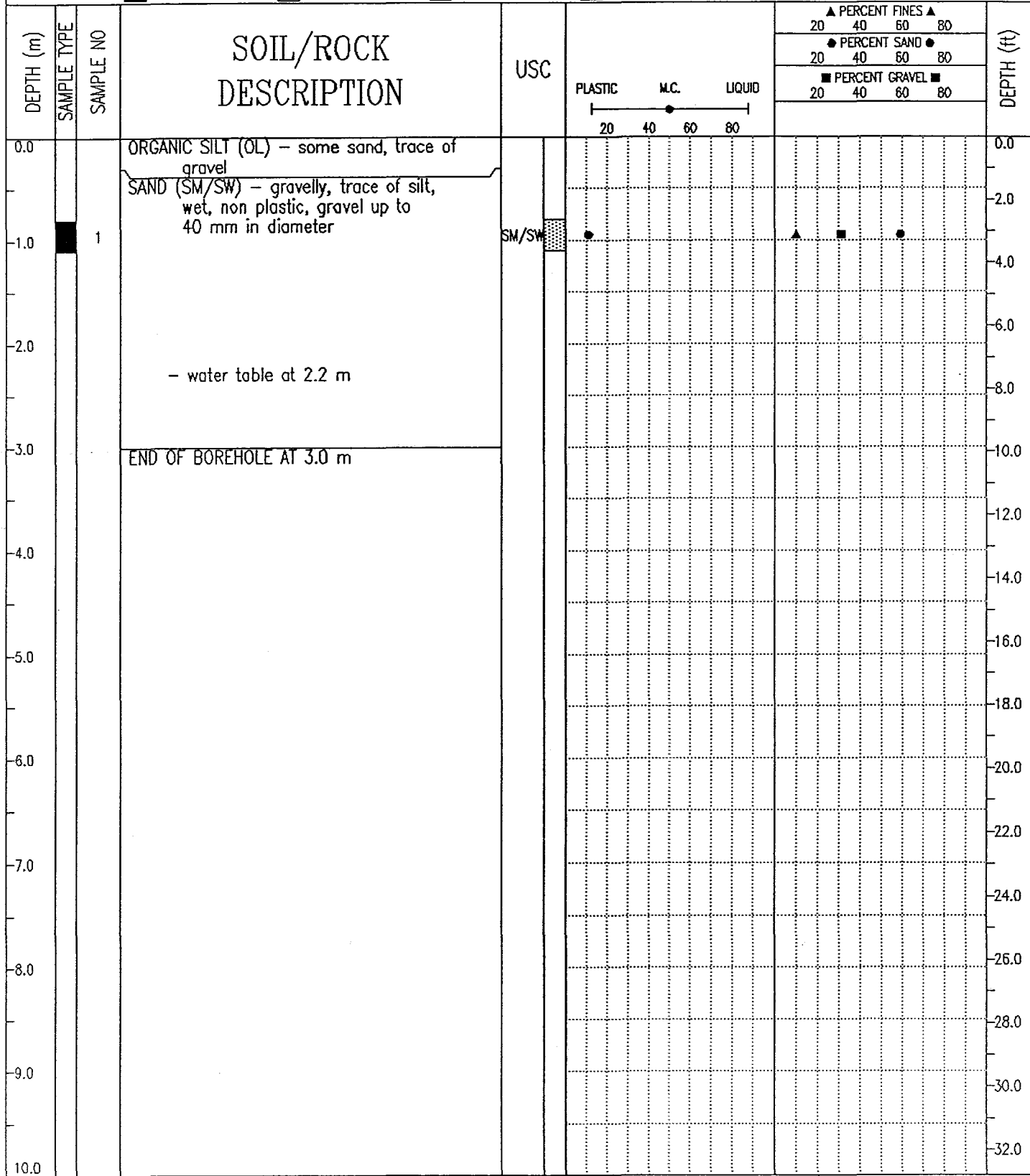


EBA Engineering Consultants Ltd. Whitehorse, Yukon	COMPLETION DEPTH 15.8 m	COMPLETE 72/07/00
	LOGGED BY	DWG NO.

DEMPSTER HIGHWAY CORRIDOR	SOURCE: km 377.8, YT, Centreline	BOREHOLE No. 3778BR14
GRANULAR RESOURCE INVENTORY	UTM ZONE: 8 N7370155.00 E423850.00	Project No: 0201-4989
DIAND	ORIGINAL BOREHOLE NUMBER LR-14	ELEVATION 0.00 (m)
SAMPLE TYPE <input checked="" type="checkbox"/> GRAB	<input type="checkbox"/> NO RECOVERY	<input checked="" type="checkbox"/> STANDARD PEN.
	<input type="checkbox"/> 75 mm SPOON	<input type="checkbox"/> 75 mm CRREL
		<input type="checkbox"/> 100 mm CRREL




DEMPSTER HIGHWAY CORRIDOR	SOURCE: km 378.0, YT, 6 m L OF HIGHWAY	BOREHOLE No. 3780BNE3
GRANULAR RESOURCE INVENTORY	UTM ZONE: 8 N7370350.00 E423850.00	Project No: 0201-4989
DIAND	ORIGINAL BOREHOLE NUMBER DNE3	ELEVATION 0.00 (m)
SAMPLE TYPE <input checked="" type="checkbox"/> GRAB <input checked="" type="checkbox"/> NO RECOVERY <input checked="" type="checkbox"/> STANDARD PEN. <input type="checkbox"/> 75 mm SPOON <input type="checkbox"/> 75 mm CRREL <input type="checkbox"/> 100 mm CRREL		




EBA Engineering Consultants Ltd.
Whitehorse, Yukon

COMPLETION DEPTH 3.0 m	COMPLETE 72/05/10
LOGGED BY	DWG NO.

DEMPSTER HIGHWAY CORRIDOR	SOURCE: km 378.8, YT, 450 m L OF HIGHWAY	BOREHOLE No. 3788BNE6
GRANULAR RESOURCE INVENTORY	UTM ZONE: 8 N7370650.00 E423700.00	Project No: 0201-4989
DIAND	ORIGINAL BOREHOLE NUMBER DNE6	ELEVATION 0.00 (m)
SAMPLE TYPE <input checked="" type="checkbox"/> GRAB <input checked="" type="checkbox"/> NO RECOVERY <input checked="" type="checkbox"/> STANDARD PEN. <input checked="" type="checkbox"/> 75 mm SPOON <input type="checkbox"/> 75 mm CRREL <input type="checkbox"/> 100 mm CRREL		




DEMPSTER HIGHWAY CORRIDOR	SOURCE: km 378.8, YT, 450 m L OF HIGHWAY	BOREHOLE No. 3788BNE7
GRANULAR RESOURCE INVENTORY	UTM ZONE: 8 N7370650.00 E423700.00	Project No: 0201-4989
DIAND	ORIGINAL BOREHOLE NUMBER DNE7	ELEVATION 0.00 (m)
SAMPLE TYPE <input checked="" type="checkbox"/> GRAB <input type="checkbox"/> NO RECOVERY <input checked="" type="checkbox"/> STANDARD PEN. <input type="checkbox"/> 75 mm SPOON <input type="checkbox"/> 75 mm CRREL <input type="checkbox"/> 100 mm CRREL		



EBA Engineering Consultants Ltd. Whitehorse, Yukon	COMPLETION DEPTH 3.0 m	COMPLETE 72/05/10
	LOGGED BY	DWG NO.


DEMPSTER HIGHWAY CORRIDOR		SOURCE: km 378.8, YT, 450 m L OF HIGHWAY		BOREHOLE No. 3788BNE8	
GRANULAR RESOURCE INVENTORY		UTM ZONE: 8 N7370650.00 E423700.00		Project No: 0201-4989	
DIAND		ORIGINAL BOREHOLE NUMBER DNE8		ELEVATION 0.00 (m)	
SAMPLE TYPE <input checked="" type="checkbox"/> GRAB		<input checked="" type="checkbox"/> NO RECOVERY		<input checked="" type="checkbox"/> STANDARD PEN.	
		<input type="checkbox"/> 75 mm SPOON		<input type="checkbox"/> 75 mm CRREL	
				<input type="checkbox"/> 100 mm CRREL	



EBA Engineering Consultants Ltd.
Whitehorse, Yukon

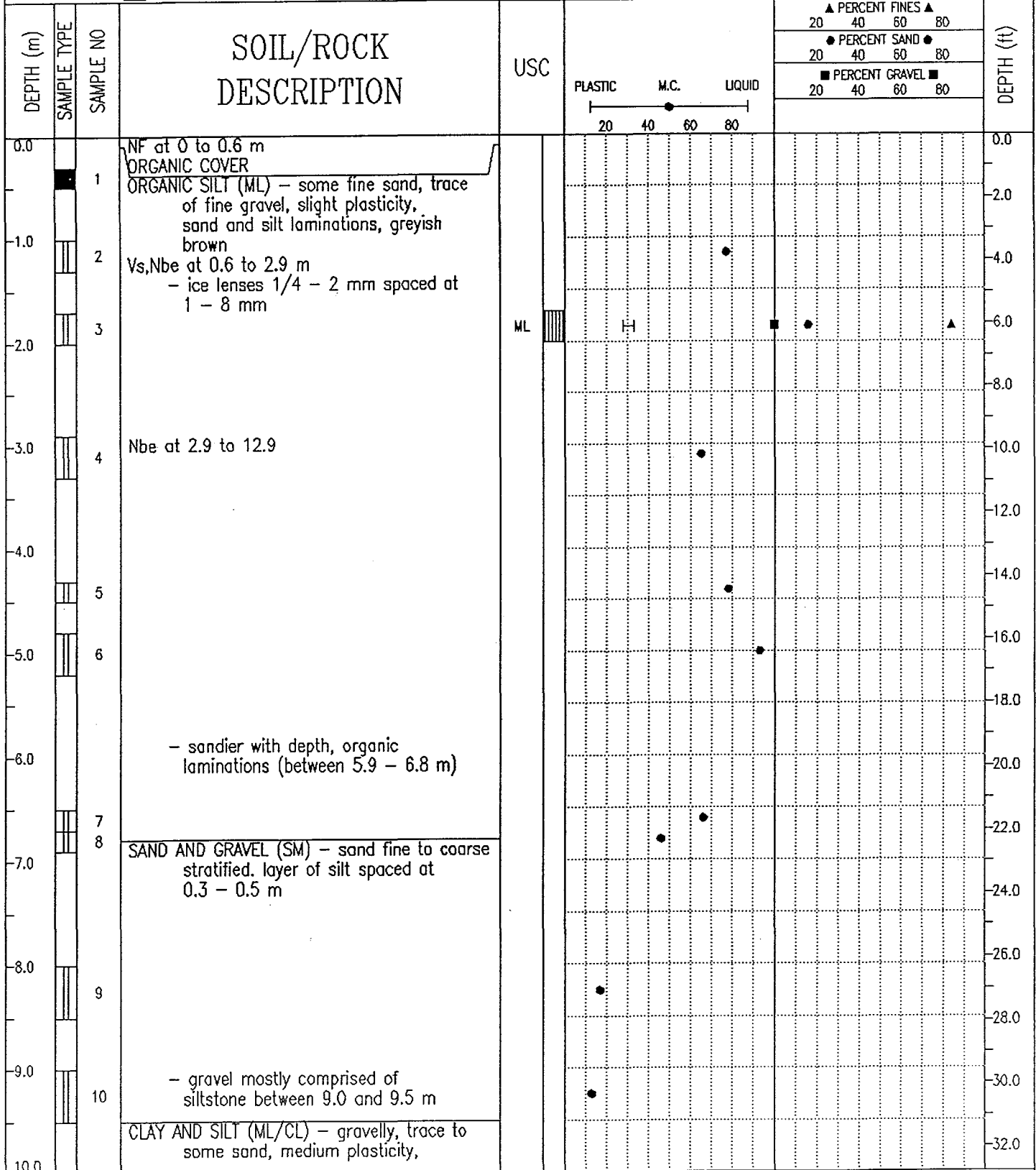
COMPLETION DEPTH 3.0 m COMPLETE 72/05/10
 LOGGED BY DWG NO. Page 1 of 1

DEMPSTER HIGHWAY CORRIDOR	SOURCE: km 378.8, YT, 450 m L OF HIGHWAY	BOREHOLE No. 3788BNE9
GRANULAR RESOURCE INVENTORY	UTM ZONE: 8 N7370650.00 E423700.00	Project No: 0201-4989
DIAND	ORIGINAL BOREHOLE NUMBER DNE9	ELEVATION 0.00 (m)
SAMPLE TYPE	<input checked="" type="checkbox"/> GRAB <input checked="" type="checkbox"/> NO RECOVERY <input checked="" type="checkbox"/> STANDARD PEN. <input checked="" type="checkbox"/> 75 mm SP3ON <input type="checkbox"/> 75 mm CRREL <input type="checkbox"/> 100 mm CRREL	



EBA Engineering Consultants Ltd. Whitehorse, Yukon	COMPLETION DEPTH 3.0 m	COMPLETE 72/05/10
LOGGED BY	DWG NO.	Page 1 of 1

DEMSPTER HIGHWAY CORRIDOR	SOURCE: km 381.0, 470 m Left of Highway	BOREHOLE No. 3810B166
GRANULAR RESOURCE INVENTORY	UTM ZONE: 8 N7371075.00 E424500.00	Project No: 0201-4989
DIAND	ORIGINAL BOREHOLE NUMBER 78-166	ELEVATION 0.00 (m)
SAMPLE TYPE <input checked="" type="checkbox"/> GRAB <input checked="" type="checkbox"/> NO RECOVERY <input checked="" type="checkbox"/> STANDARD PEN. <input type="checkbox"/> 75 mm SPOON <input type="checkbox"/> 75 mm CRREL <input type="checkbox"/> 100 mm CRREL		



DEMSPTER HIGHWAY CORRIDOR	SOURCE: km 381.0, 470 m Left of Highway	BOREHOLE No. 3810B166
GRANULAR RESOURCE INVENTORY	UTM ZONE: 8 N7371075.00 E424500.00	Project No: 0201-4989
DIAND	ORIGINAL BOREHOLE NUMBER 78-166	ELEVATION 0.00 (m)

SAMPLE TYPE GRAB NO RECOVERY STANDARD PEN. 75 mm SPOON 75 mm CRREL 100 mm CRREL

DEPTH (m)	SAMPLE TYPE	SAMPLE NO	SOIL/ROCK DESCRIPTION	USC	PLASTIC 20 40 60 80	M.C. 20 40 60 80	LIQUID 20 40 60 80	PERCENT FINES ▲				DEPTH (ft)
								20	40	60	80	
10.0			grey									34.0
11.0	<input checked="" type="checkbox"/>	11										36.0
12.0	<input checked="" type="checkbox"/>	12										40.0
13.0			END OF BOREHOLE AT 12.9 m									42.0
14.0												46.0
15.0												50.0
16.0												52.0
17.0												56.0
18.0												60.0
19.0												62.0
20.0												64.0

EBA Engineering Consultants Ltd.
Whitehorse, Yukon

COMPLETION DEPTH 12.9 m

COMPLETE 78/08/01

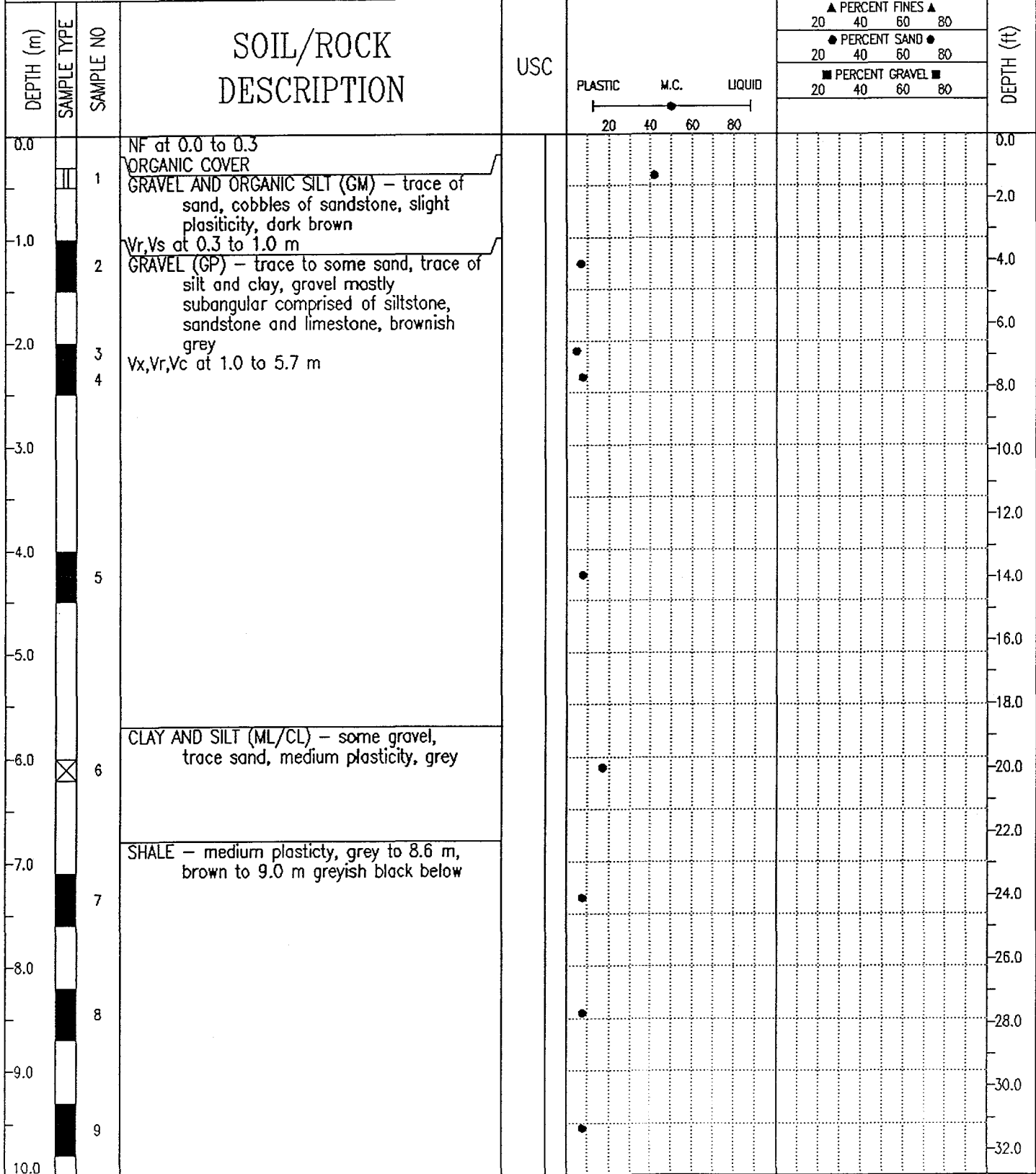
LOGGED BY

DWG NO.

Page 2 of 2

DEMPSTER HIGHWAY CORRIDOR	SOURCE: km 381.5, 370 m Left of Highway	BOREHOLE No. 3815B167
GRANULAR RESOURCE INVENTORY	UTM ZONE: 8 N7370450.00 E424500.00	Project No: 0201-4989
DIAND	ORIGINAL BOREHOLE NUMBER 78-167	ELEVATION 0.00 (m)

SAMPLE TYPE GRAB NO RECOVERY STANDARD PEN. 75 mm SPOON 75 mm CRREL 100 mm CRREL




EBA Engineering Consultants Ltd. Whitehorse, Yukon	COMPLETION DEPTH 13.0 m	COMPLETE 78/08/01
	LOGGED BY	DWG NO.

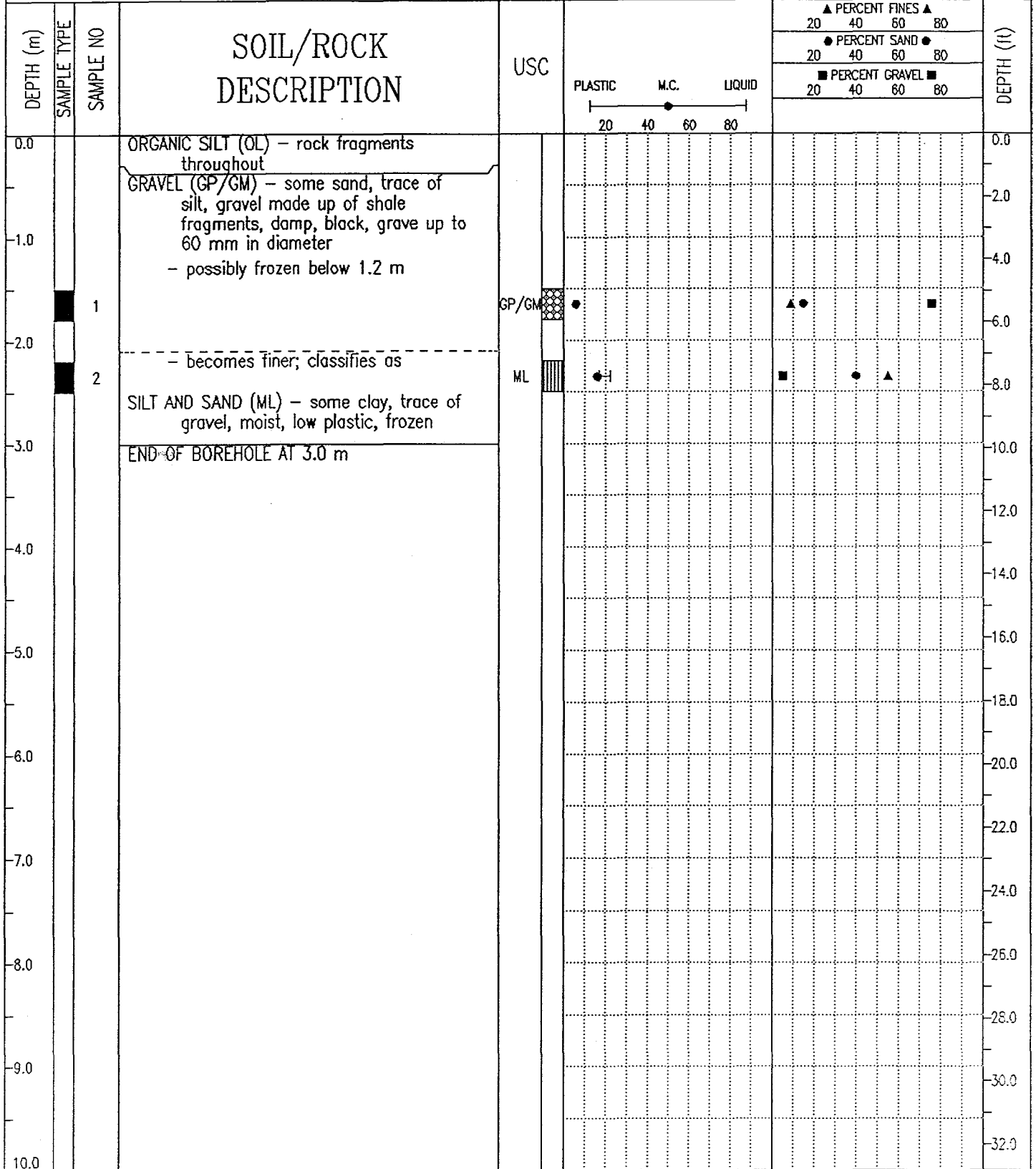
DEMSPETER HIGHWAY CORRIDOR	SOURCE: km 381.5, 370 m Left of Highway	BOREHOLE No. 3815B167
GRANULAR RESOURCE INVENTORY	UTM ZONE: 8 N7370450.00 E424500.00	Project No: 0201-4989
DIAND	ORIGINAL BOREHOLE NUMBER 78-167	ELEVATION 0.00 (m)
SAMPLE TYPE <input checked="" type="checkbox"/> GRAB <input checked="" type="checkbox"/> NO RECOVERY <input checked="" type="checkbox"/> STANDARD PEN. <input type="checkbox"/> 75 mm SPOON <input type="checkbox"/> 75 mm CRREL <input type="checkbox"/> 100 mm CRREL		

DEPTH (m)	SAMPLE TYPE	SAMPLE NO	SOIL/ROCK DESCRIPTION	USC	PLASTIC M.C. LIQUID ----- ----- 20 40 60 80	▲ PERCENT FINES ▲ 20 40 60 80 ● PERCENT SAND ● 20 40 60 80 ■ PERCENT GRAVEL ■ 20 40 60 80				DEPTH (ft)
10.0										34.0
11.0										36.0
12.0		10								38.0
13.0		11								42.0
13.0			END OF BOREHOLE AT 13.0 m							44.0
14.0										46.0
15.0										48.0
16.0										50.0
17.0										52.0
18.0										54.0
19.0										56.0
20.0										58.0
										60.0
										62.0
										64.0

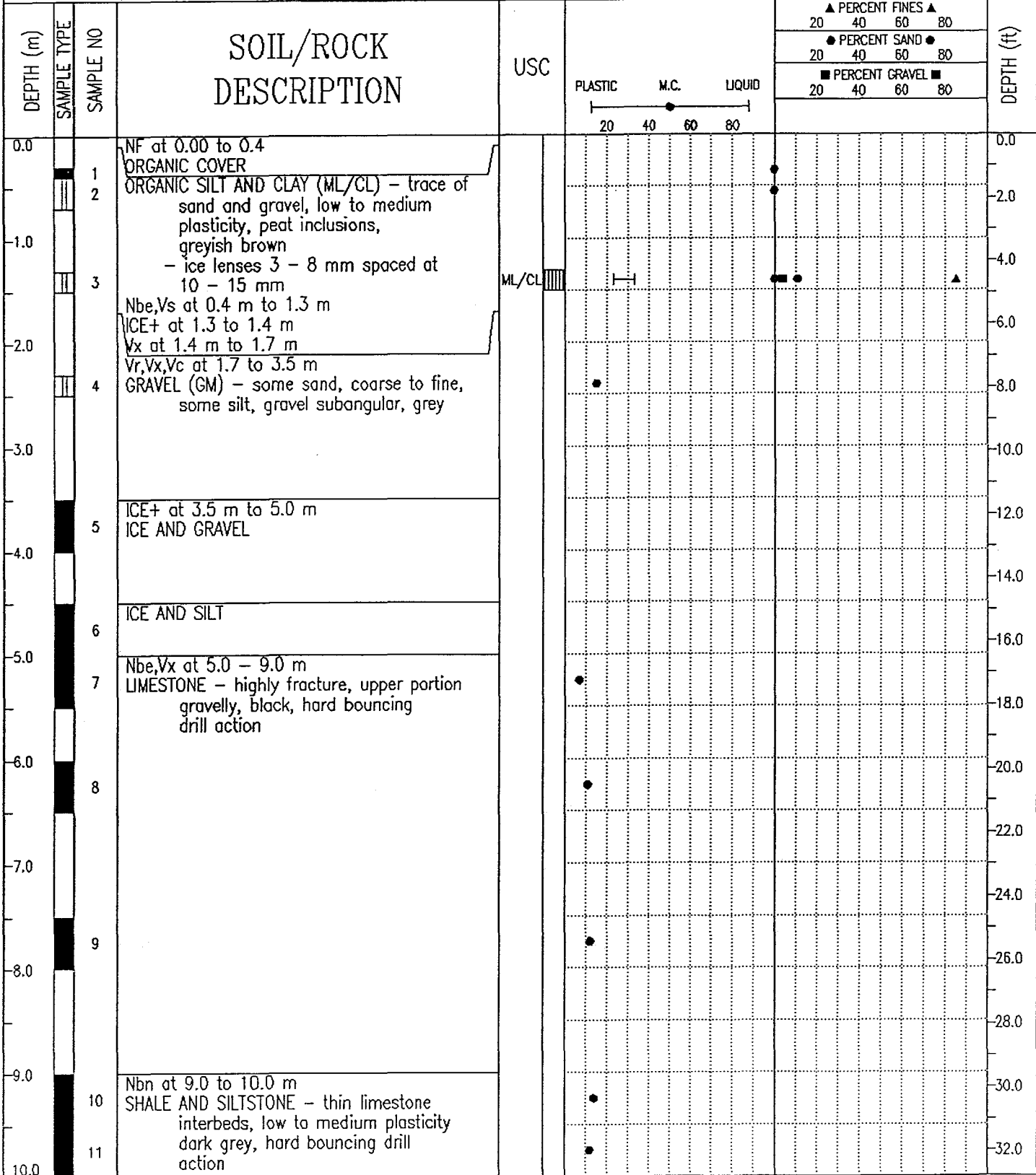
DEMPSTER HIGHWAY CORRIDOR	SOURCE: km 391.1, YT, CENTRELINE OF HWY	BOREHOLE No. 3911B058
GRANULAR RESOURCE INVENTORY	UTM ZONE: 8 N7382800.00 E440300.00	Project No: 0201-4989
DIAND	ORIGINAL BOREHOLE NUMBER NW-58	ELEVATION 0.00 (m)
SAMPLE TYPE <input checked="" type="checkbox"/> GRAB <input checked="" type="checkbox"/> NO RECOVERY <input checked="" type="checkbox"/> STANDARD PEN. <input type="checkbox"/> 75 mm SPOON <input type="checkbox"/> 75 mm CRREL <input type="checkbox"/> 100 mm CRREL		



DEMPSTER HIGHWAY CORRIDOR	SOURCE: km 393.6, YT, CENTRELINE OF HWY	BOREHOLE No. 3936B049
GRANULAR RESOURCE INVENTORY	UTM ZONE: 8 N7383600.00 E442000.00	Project No: 0201-4989
DIAND	ORIGINAL BOREHOLE NUMBER NW-49	ELEVATION 0.00 (m)
SAMPLE TYPE <input checked="" type="checkbox"/> GRAB <input type="checkbox"/> NO RECOVERY <input checked="" type="checkbox"/> STANDARD PEN. <input type="checkbox"/> 75 mm SPOON <input type="checkbox"/> 75 mm CRREL <input type="checkbox"/> 100 mm CRREL		



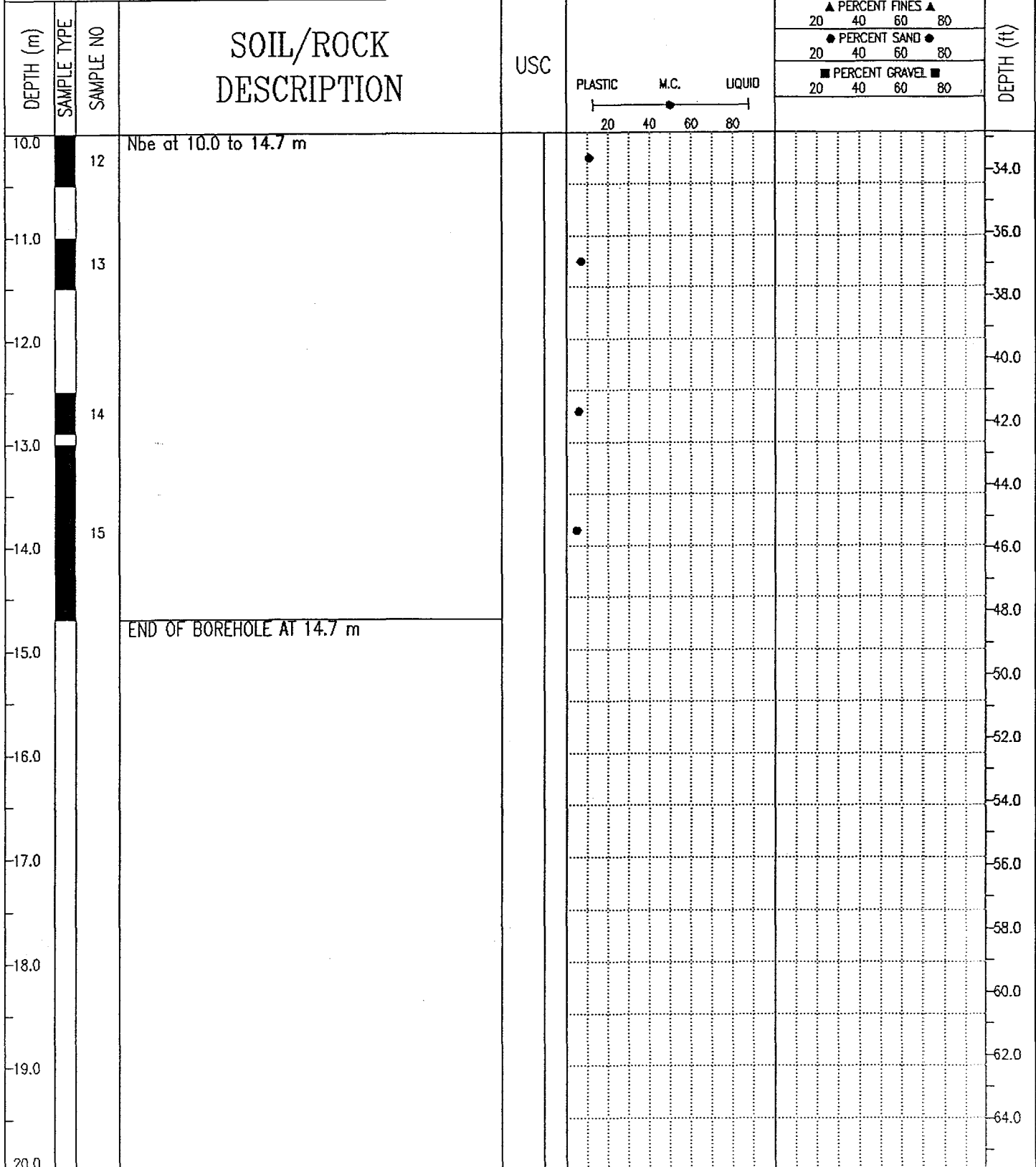
DEMSPTER HIGHWAY CORRIDOR	SOURCE: km 432.9, 500 m Left of Highway	BOREHOLE No. 4329B171
GRANULAR RESOURCE INVENTORY	UTM ZONE: 8 N7409780.00 E440750.00	Project No: 0201-4989
DIAND	ORIGINAL BOREHOLE NUMBER 78-171	ELEVATION 0.00 (m)
SAMPLE TYPE <input checked="" type="checkbox"/> GRAB <input checked="" type="checkbox"/> NO RECOVERY <input checked="" type="checkbox"/> STANDARD PEN. <input type="checkbox"/> 75 mm SPOON <input type="checkbox"/> 75 mm CRREL <input type="checkbox"/> 100 mm CRREL		



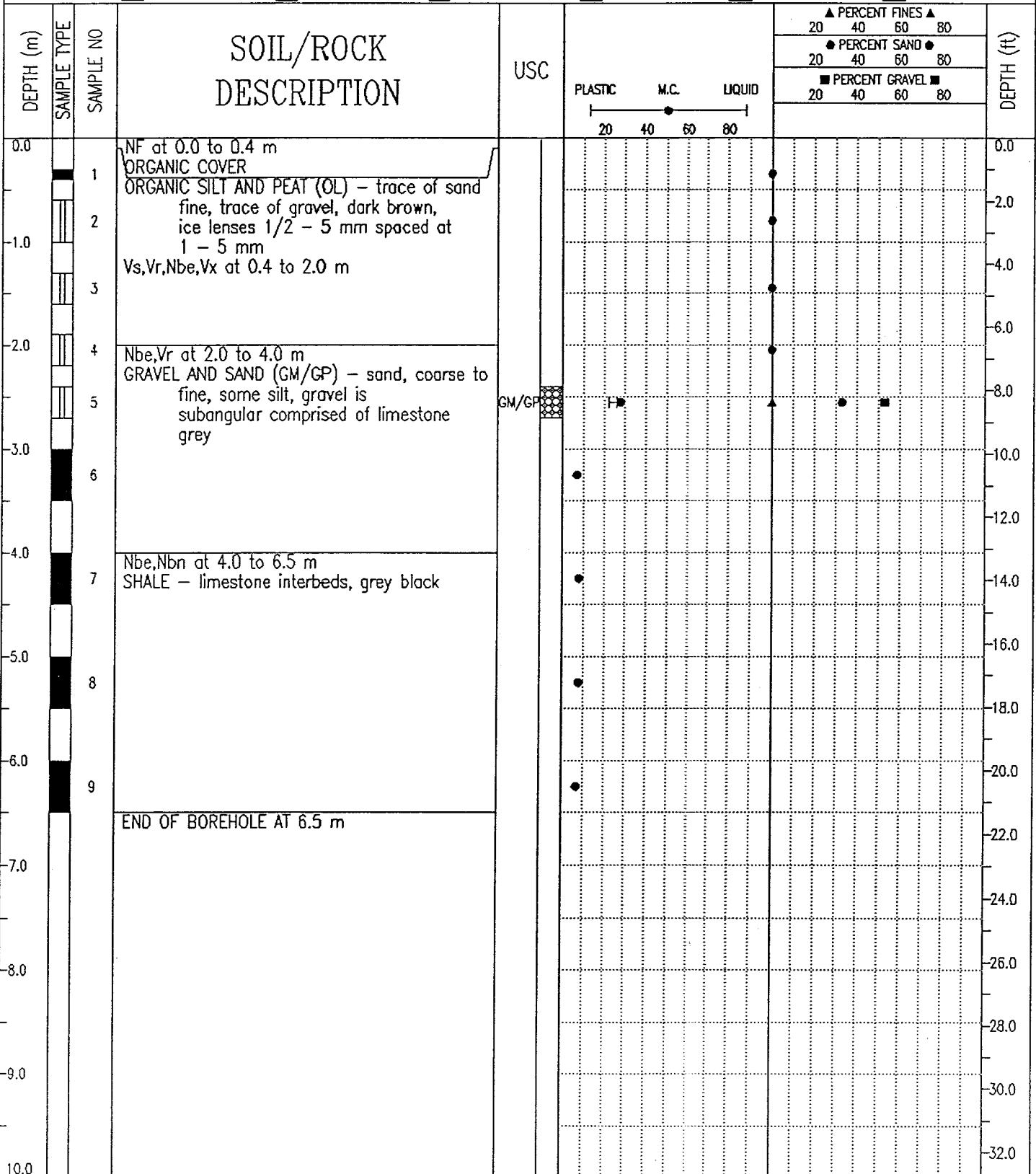
EBA Engineering Consultants Ltd.
Whitehorse, Yukon

COMPLETION DEPTH 14.7 m COMPLETE 78/08/04
 LOGGED BY DWG NO. Page 1 of 2

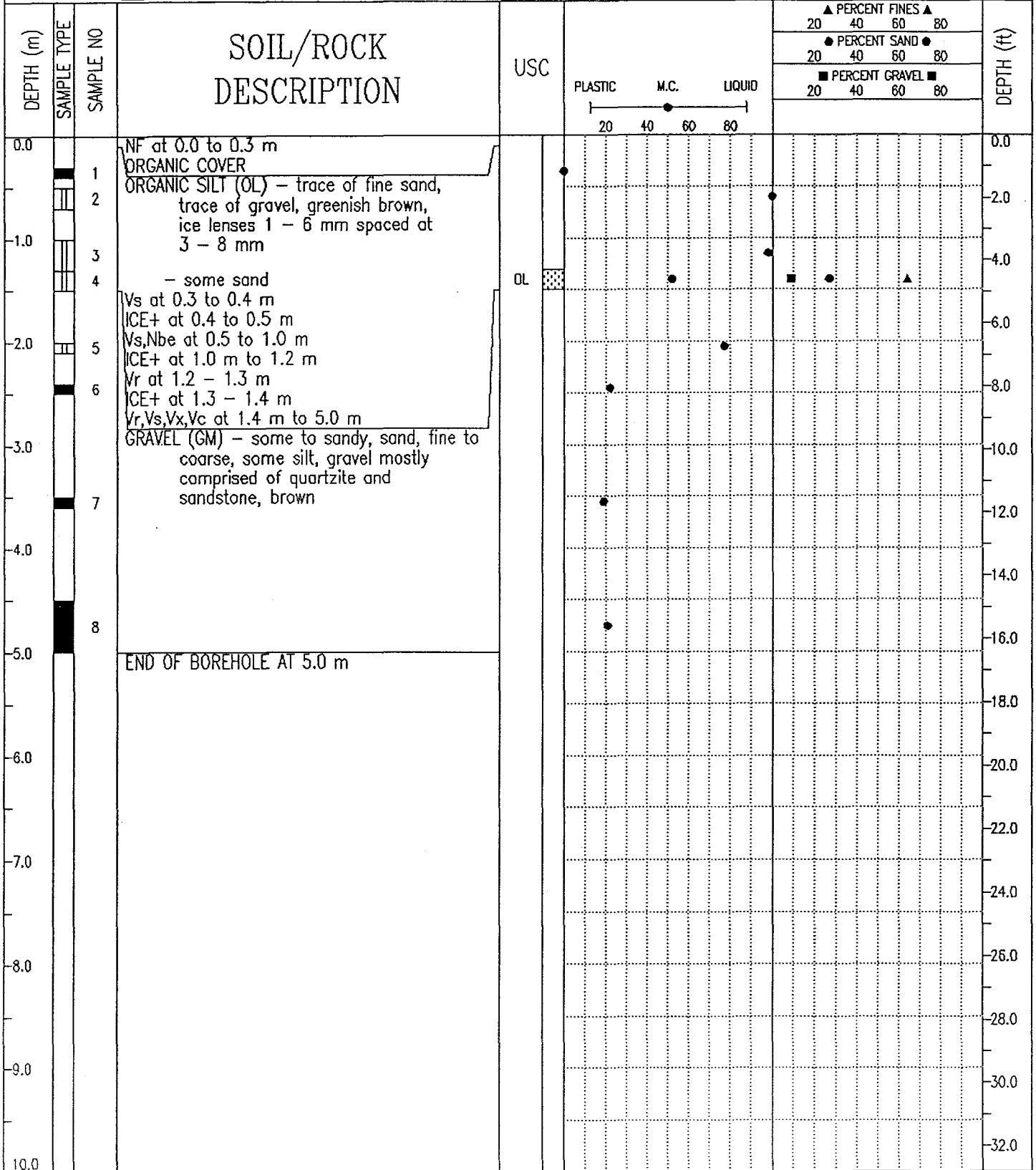
DEMSPTER HIGHWAY CORRIDOR	SOURCE: km 432.9, 500 m Left of Highway	BOREHOLE No. 4329B171
GRANULAR RESOURCE INVENTORY	UTM ZONE: 8 N7409780.00 E440750.00	Project No: 0201-4989
DIAND	ORIGINAL BOREHOLE NUMBER 78-171	ELEVATION 0.00 (m)
SAMPLE TYPE <input type="checkbox"/> GRAB <input checked="" type="checkbox"/> NO RECOVERY <input checked="" type="checkbox"/> STANDARD PEN. <input type="checkbox"/> 75 mm SPOON <input type="checkbox"/> 75 mm CRREL <input type="checkbox"/> 100 mm CRREL		



DEMSPTER HIGHWAY CORRIDOR	SOURCE: km 435.9, 250 m Left of Highway	BOREHOLE No. 4359B172
GRANULAR RESOURCE INVENTORY	UTM ZONE: 8 N7421500.00 E440075.00	Project No: 0201-4989
DIAND	ORIGINAL BOREHOLE NUMBER 78-172	ELEVATION 0.00 (m)
SAMPLE TYPE <input checked="" type="checkbox"/> GRAB <input type="checkbox"/> NO RECOVERY <input checked="" type="checkbox"/> STANDARD PEN. <input type="checkbox"/> 75 mm SPOGN <input type="checkbox"/> 75 mm CRREL <input type="checkbox"/> 100 mm CRREL		



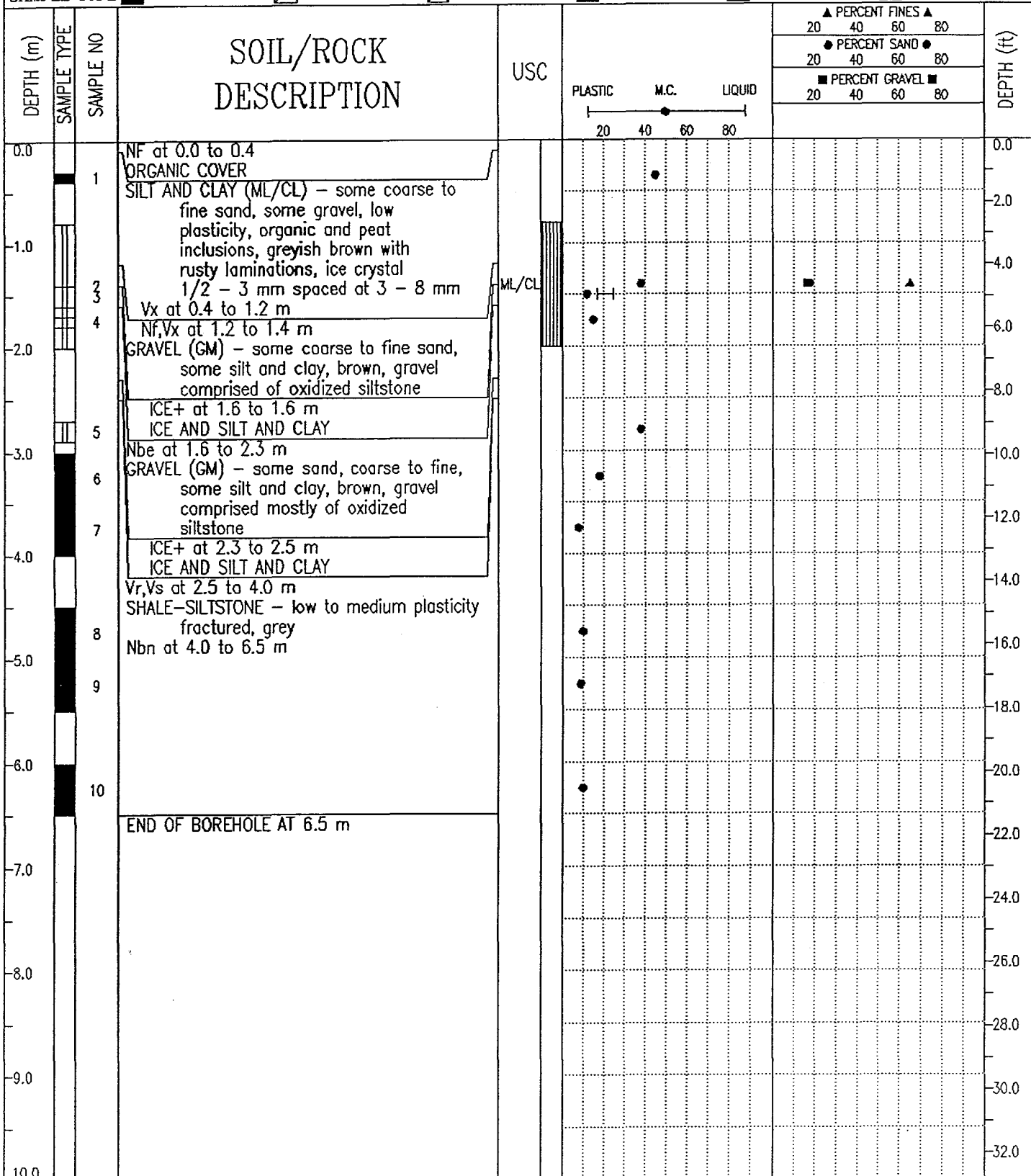
DEMSPTER HIGHWAY CORRIDOR	SOURCE: km 465.0, 100 m Left of Highway	BOREHOLE No. 4650B174
GRANULAR RESOURCE INVENTORY	UTM ZONE: 8 N7436100.00 E447000.00	Project No: 0201-4989
DIAND	ORIGINAL BOREHOLE NUMBER 78-174	ELEVATION 0.00 (m)
SAMPLE TYPE <input checked="" type="checkbox"/> GRAB <input checked="" type="checkbox"/> NO RECOVERY <input checked="" type="checkbox"/> STANDARD PEN. <input type="checkbox"/> 75 mm SPOON <input type="checkbox"/> 75 mm CRREL <input type="checkbox"/> 100 mm CRREL		



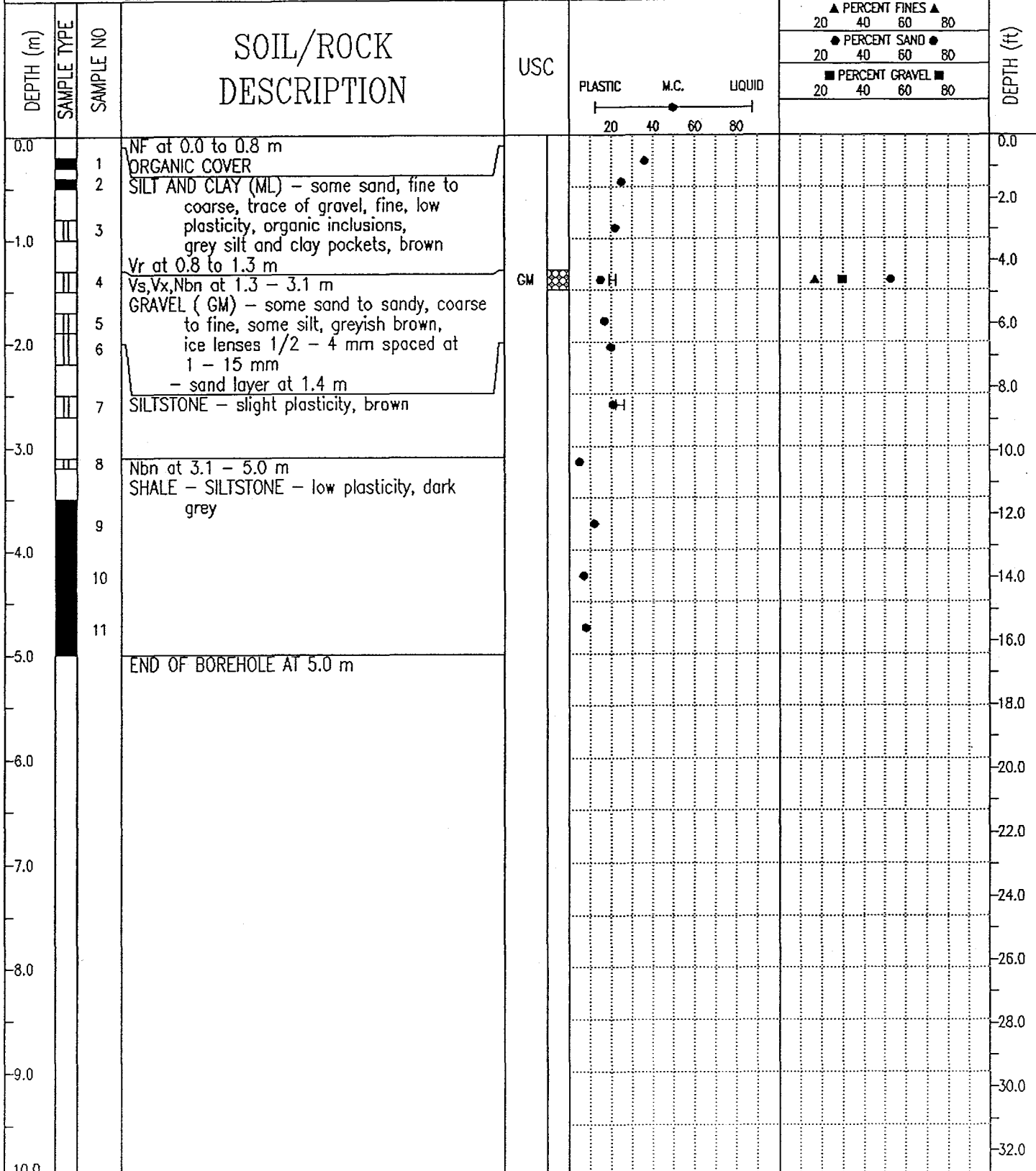
EBA Engineering Consultants Ltd.
Whitehorse, Yukon

COMPLETION DEPTH 5.0 m	COMPLETE 78/08/09
LOGGED BY	DWG NO.
	Page 1 of 1

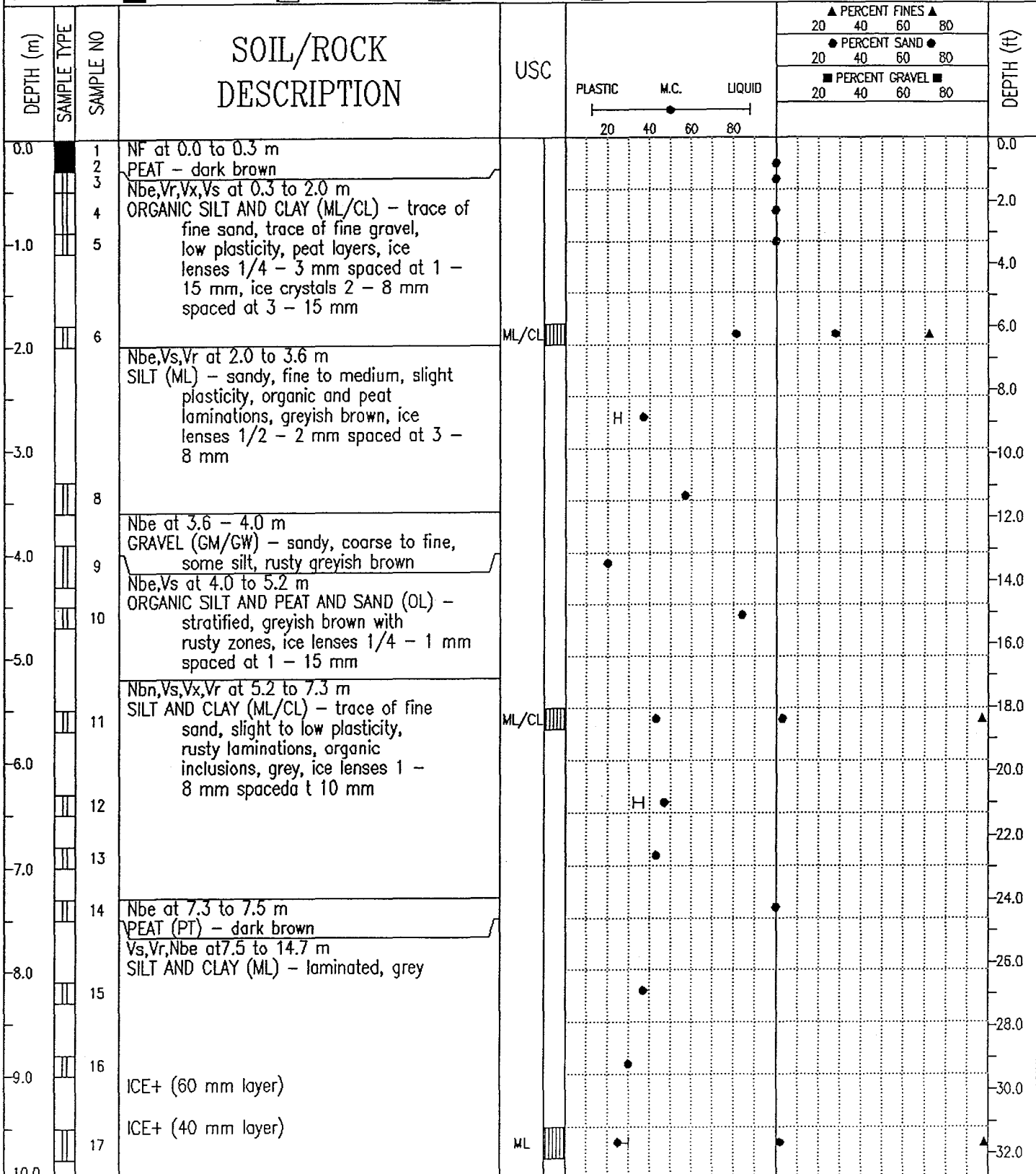
DEMSPTER HIGHWAY CORRIDOR	SOURCE: km 466.7, 1800 m Left of Highway	BOREHOLE No. 4667B176
GRANULAR RESOURCE INVENTORY	UTM ZONE: 8 N7436000.00 E449600.00	Project No: 0201-4989
DIAND	ORIGINAL BOREHOLE NUMBER 78-177	ELEVATION 0.00 (m)
SAMPLE TYPE <input checked="" type="checkbox"/> GRAB <input checked="" type="checkbox"/> NO RECOVERY <input checked="" type="checkbox"/> STANDARD PEN. <input type="checkbox"/> 75 mm SPOON <input type="checkbox"/> 75 mm CRREL <input type="checkbox"/> 100 mm CRREL		



DEMSPTER HIGHWAY CORRIDOR	SOURCE: km 466.8, 800 m Left of Highway	BOREHOLE No. 4668B175
GRANULAR RESOURCE INVENTORY	UTM ZONE: 8 N7436800.00 E448900.00	Project No: 0201-4989
DIAND	ORIGINAL BOREHOLE NUMBER 78-175	ELEVATION 0.00 (m)
SAMPLE TYPE <input checked="" type="checkbox"/> GRAB <input type="checkbox"/> NO RECOVERY <input checked="" type="checkbox"/> STANDARD PEN. <input type="checkbox"/> 75 mm SPOON <input type="checkbox"/> 75 mm CRREL <input type="checkbox"/> 100 mm CRREL		



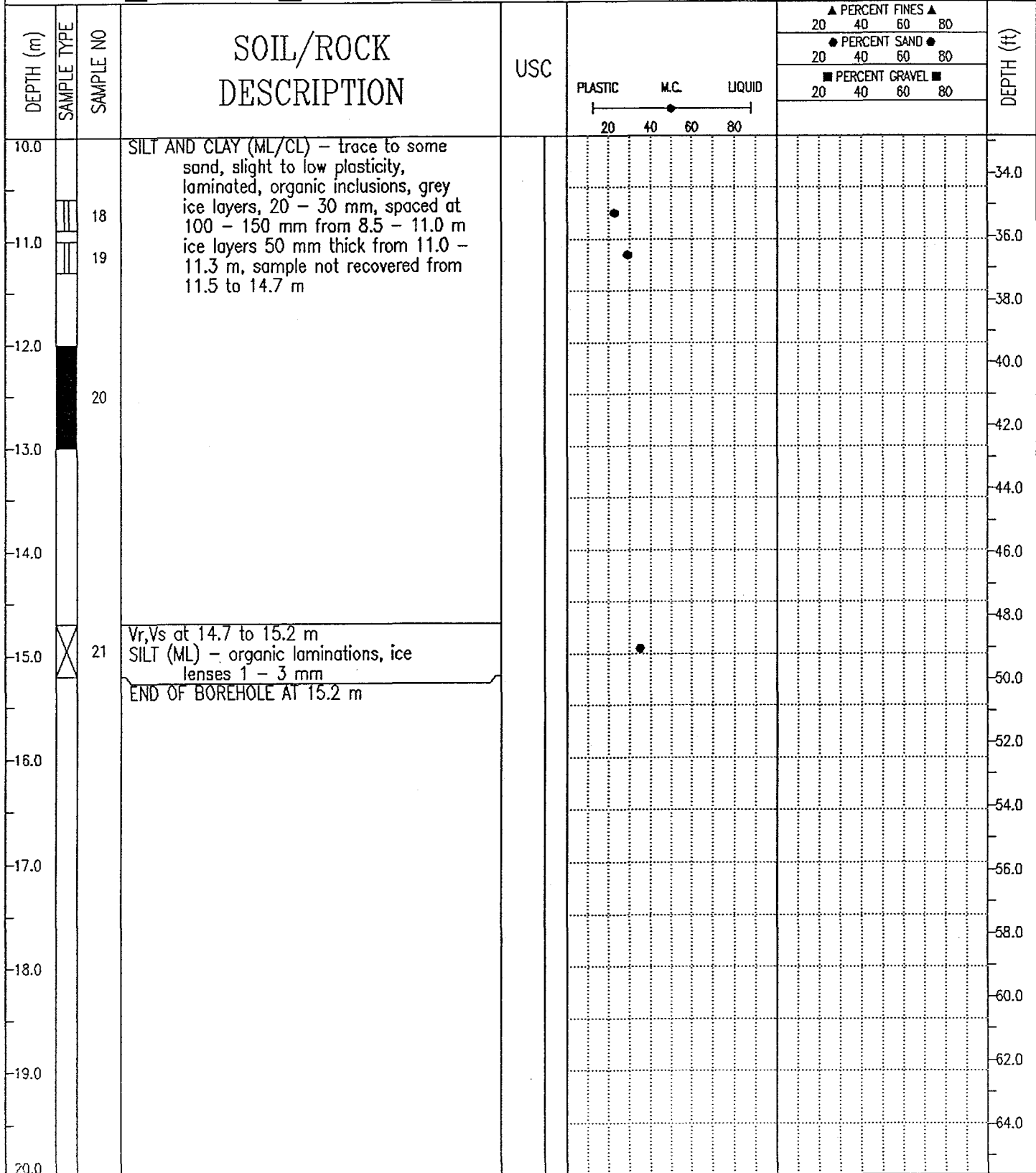
DEMSPTER HIGHWAY CORRIDOR	SOURCE: km 499.9, 100 m Left of Highway	BOREHOLE No. 4999B179
GRANULAR RESOURCE INVENTORY	UTM ZONE: 8 N7454800.00 E472900.00	Project No: 0201-4989
DIAND	ORIGINAL BOREHOLE NUMBER 78-179	ELEVATION 0.00 (m)
SAMPLE TYPE <input checked="" type="checkbox"/> GRAB <input type="checkbox"/> NO RECOVERY <input checked="" type="checkbox"/> STANDARD PEN. <input type="checkbox"/> 75 mm SPOON <input type="checkbox"/> 75 mm CRREL <input type="checkbox"/> 100 mm CRREL		



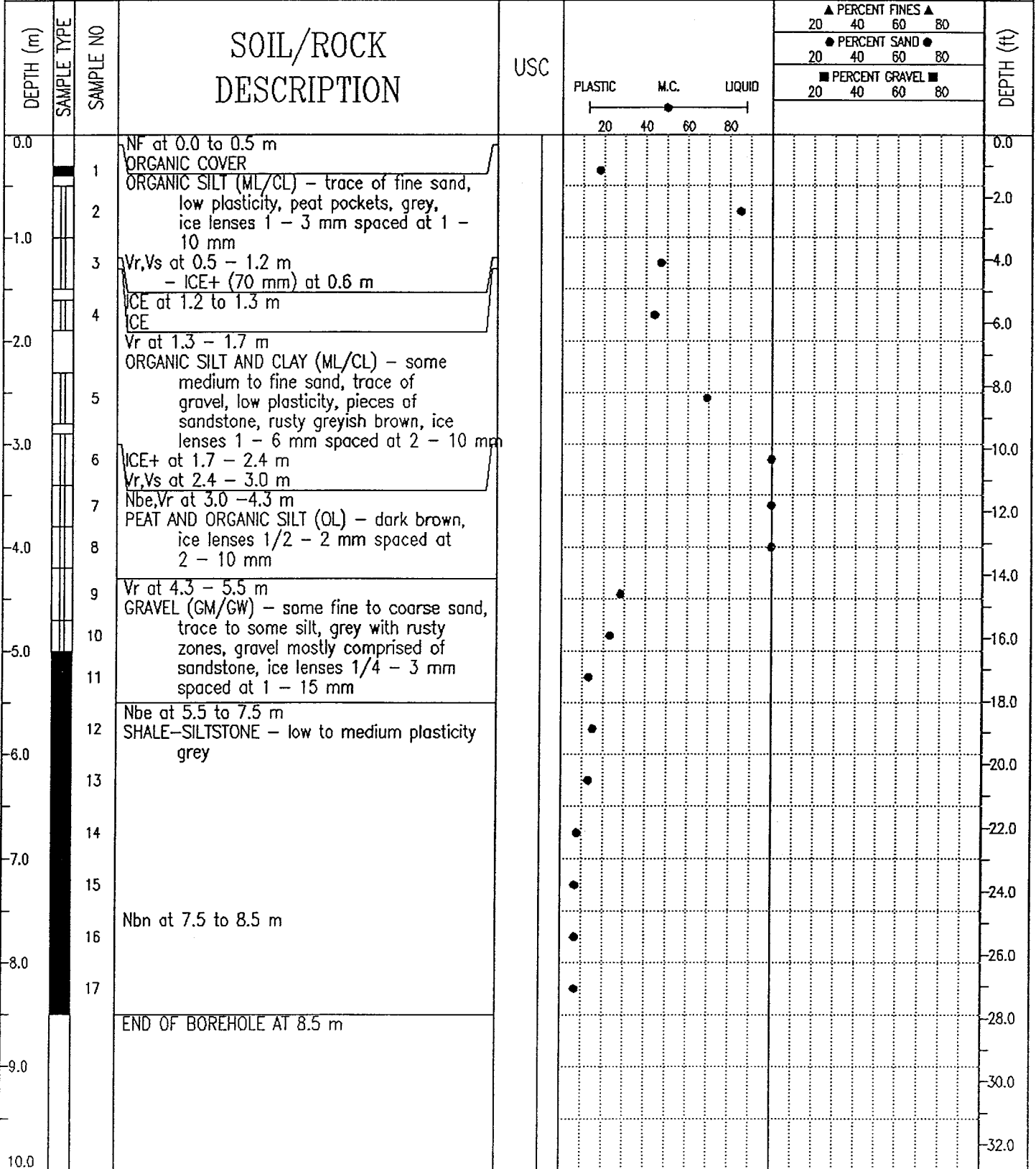
EBA Engineering Consultants Ltd.
Whitehorse, Yukon

COMPLETION DEPTH 15.2 m	COMPLETE 78/08/11
LOGGED BY	DWG NO.
	Page 1 of 2

DEMSPTER HIGHWAY CORRIDOR	SOURCE: km 499.9, 100 m Left of Highway	BOREHOLE No. 4999B179
GRANULAR RESOURCE INVENTORY	UTM ZONE: 8 N7454800.00 E472900.00	Project No: 0201-4989
DIAND	ORIGINAL BOREHOLE NUMBER 78-179	ELEVATION 0.00 (m)
SAMPLE TYPE <input checked="" type="checkbox"/> GRAB <input checked="" type="checkbox"/> NO RECOVERY <input checked="" type="checkbox"/> STANDARD PEN. <input checked="" type="checkbox"/> 75 mm SPOON <input type="checkbox"/> 75 mm CRREL <input type="checkbox"/> 100 mm CRREL		



DEMPSTER HIGHWAY CORRIDOR		SOURCE: km 585.0, 7600 m Left of Highway		BOREHOLE No. 5850B190	
GRANULAR RESOURCE INVENTORY		UTM ZONE: 8 N7484400.00 E530500.00		Project No: 0201-4989	
DAIND		ORIGINAL BOREHOLE NUMBER 78-190		ELEVATION 0.00 (m)	
SAMPLE TYPE <input checked="" type="checkbox"/> GRAB		<input checked="" type="checkbox"/> NO RECOVERY		<input checked="" type="checkbox"/> STANDARD PEN.	
		<input type="checkbox"/> 75 mm SPOON		<input type="checkbox"/> 75 mm CRREL	
				<input type="checkbox"/> 100 mm CRREL	



DEMPSTER HIGHWAY CORRIDOR		SOURCE: km 648.0, 1500 m Left of Highway		BOREHOLE No. 6480B195	
GRANULAR RESOURCE INVENTORY		UTM ZONE: 8 N7516200.00 E 55000.00		Project No: 0201-4989	
DAIND		ORIGINAL BOREHOLE NUMBER 78-195		ELEVATION 0.00 (m)	
SAMPLE TYPE <input checked="" type="checkbox"/> GRAB		<input checked="" type="checkbox"/> NO RECOVERY		<input checked="" type="checkbox"/> STANDARD PEN.	
		<input type="checkbox"/> 75 mm SPOON		<input type="checkbox"/> 75 mm CRREL	
				<input type="checkbox"/> 100 mm CRREL	

DEPTH (m)	SAMPLE TYPE	SAMPLE NO	SOIL/ROCK DESCRIPTION	USC	PLASTICITY			PERCENT FINES				DEPTH (ft)
					PLASTIC	M.C.	LIQUID	20	40	60	80	
0.0			NF to 1.0 m ORGANIC COVER									0.0
-1.0		1	SILT AND CLAY (ML/CL) - sandy, fine to coarse, some gravel to gravelly, slight to low plasticity, organic pockets, brown									2.0
		2	Nbn at 1.0 to 8.5 m									4.0
		3										6.0
-2.0		4	GRAVEL (GM) - sandy, coarse to fine, some silt to silty, some clay, grey									8.0
		5	SANDSTONE - fine-grained, grey									10.0
-3.0		6	SHALE-SILTSTONE - low to medium plasticity grey									12.0
		7										14.0
-4.0		8										16.0
		9										18.0
-5.0		10										20.0
		11										22.0
-6.0		12										24.0
		13										26.0
-7.0		14										28.0
		15										30.0
-8.0		16										32.0
		17										
-9.0			END OF BOREHOLE AT 8.5 m									
10.0												

EBA Engineering Consultants Ltd.
Whitehorse, Yukon

COMPLETION DEPTH 8.5 m

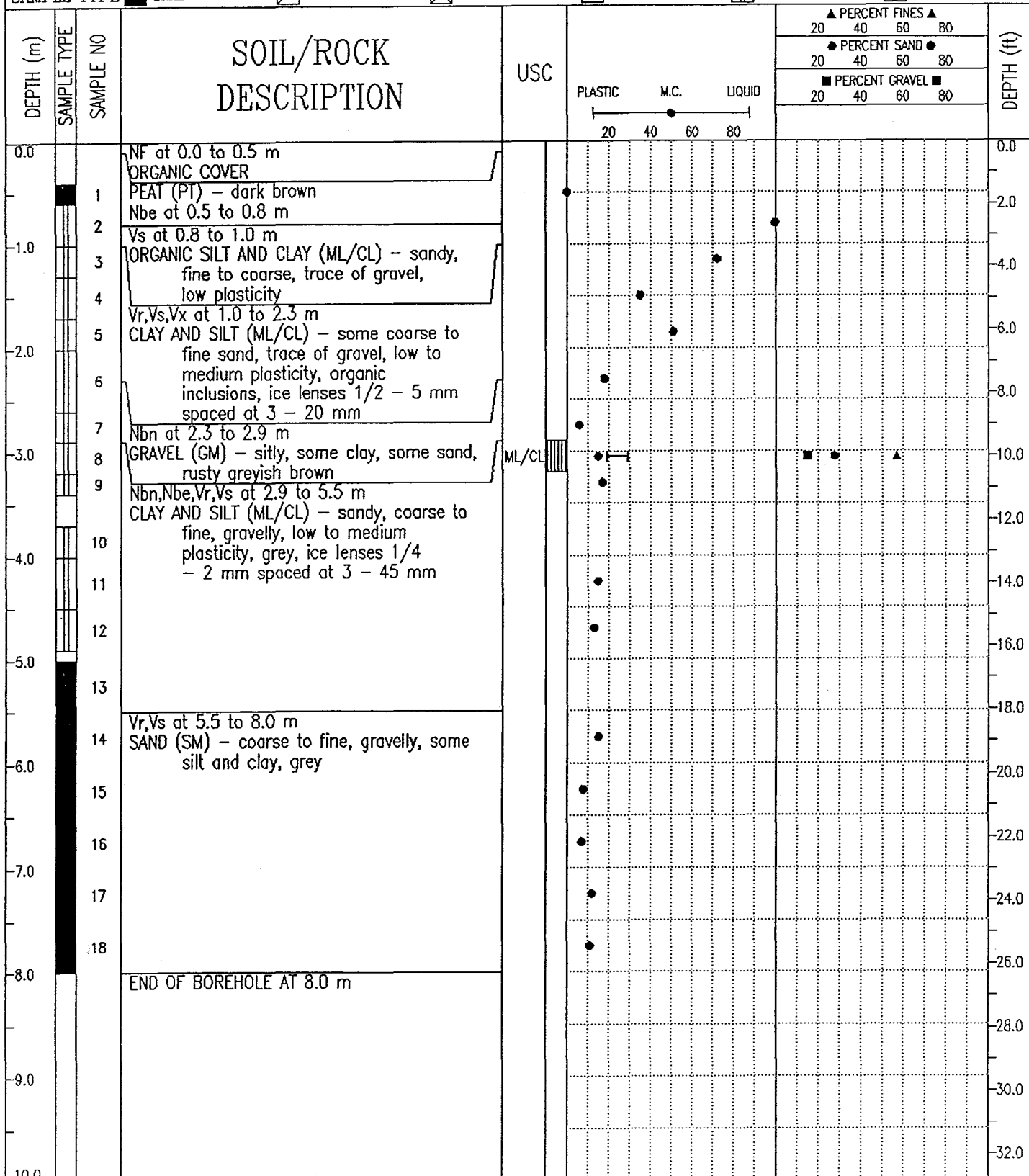
COMPLETE 78/08/16

LOGGED BY

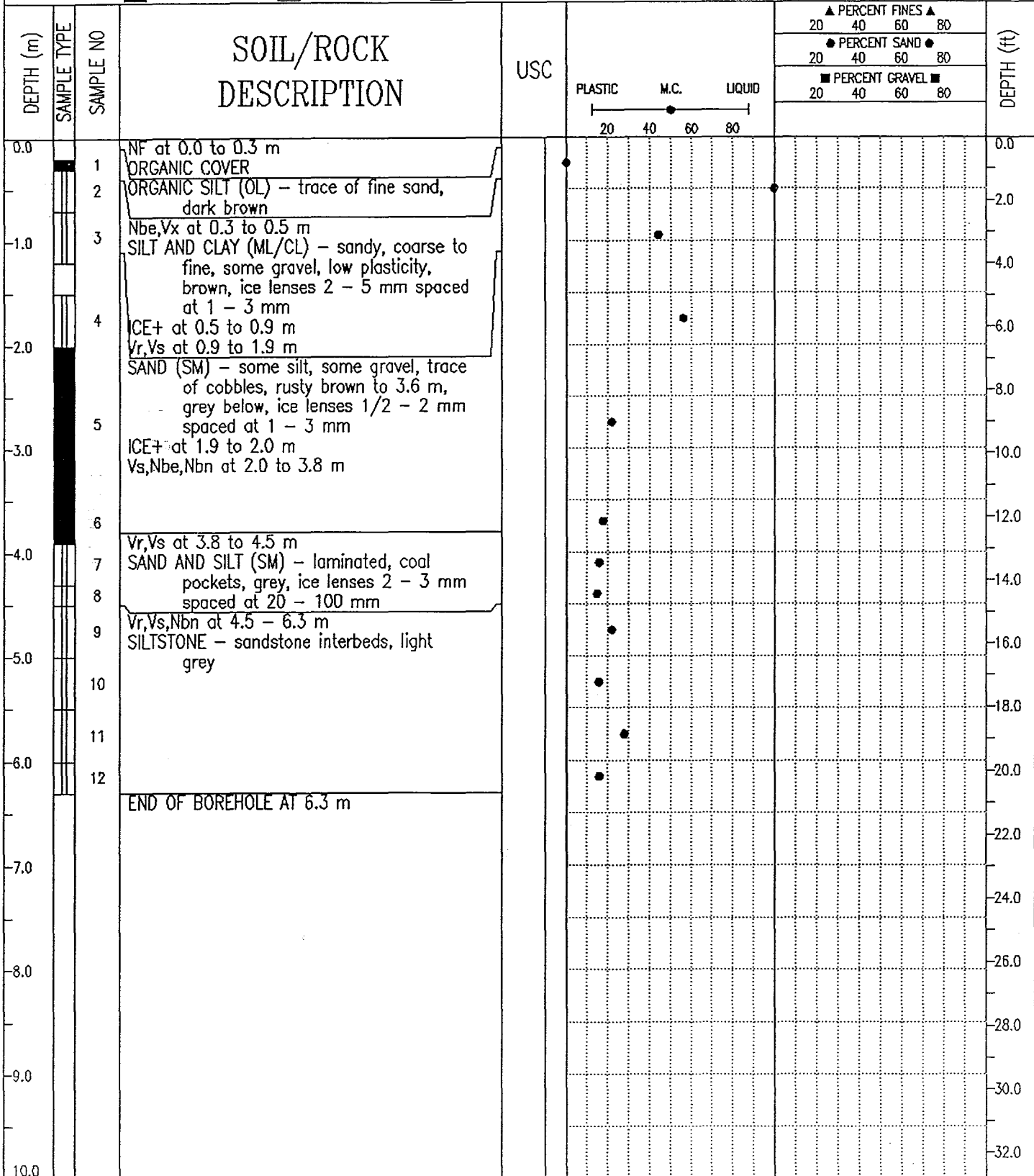
DWG NO.

Page 1 of 1

DEMPSTER HIGHWAY CORRIDOR	SOURCE: km 667.0, 650 m Right of Highway	BOREHOLE No. 6670B197
GRANULAR RESOURCE INVENTORY	UTM ZONE: 8 N7531000.00 E559400.00	Project No: 0201-4989
DAIND	ORIGINAL BOREHOLE NUMBER 78-197	ELEVATION 0.00 (m)
SAMPLE TYPE <input checked="" type="checkbox"/> GRAB <input type="checkbox"/> NO RECOVERY <input checked="" type="checkbox"/> STANDARD PEN. <input type="checkbox"/> 75 mm SPOON <input type="checkbox"/> 75 mm CRREL <input type="checkbox"/> 100 mm CRREL		



DEMPSTER HIGHWAY CORRIDOR		SOURCE: km 690.0, 2000 m Right of Hwy		BOREHOLE No. 6900B199	
GRANULAR RESOURCE INVENTORY		UTM ZONE: 8 N7550400.00 E565000.00		Project No: 0201-4989	
DAIND		ORIGINAL BOREHOLE NUMBER 78-199		ELEVATION 0.00 (m)	
SAMPLE TYPE <input checked="" type="checkbox"/> GRAB		<input checked="" type="checkbox"/> NO RECOVERY		<input checked="" type="checkbox"/> STANDARD PEN.	
		<input type="checkbox"/> 75 mm SPOON		<input type="checkbox"/> 75 mm CRREL	
				<input type="checkbox"/> 100 mm CRREL	



EBA Engineering Consultants Ltd.
Whitehorse, Yukon

COMPLETION DEPTH 6.3 m

COMPLETE 78/08/17

LOGGED BY

DWG NO.

Page 1 of 1

