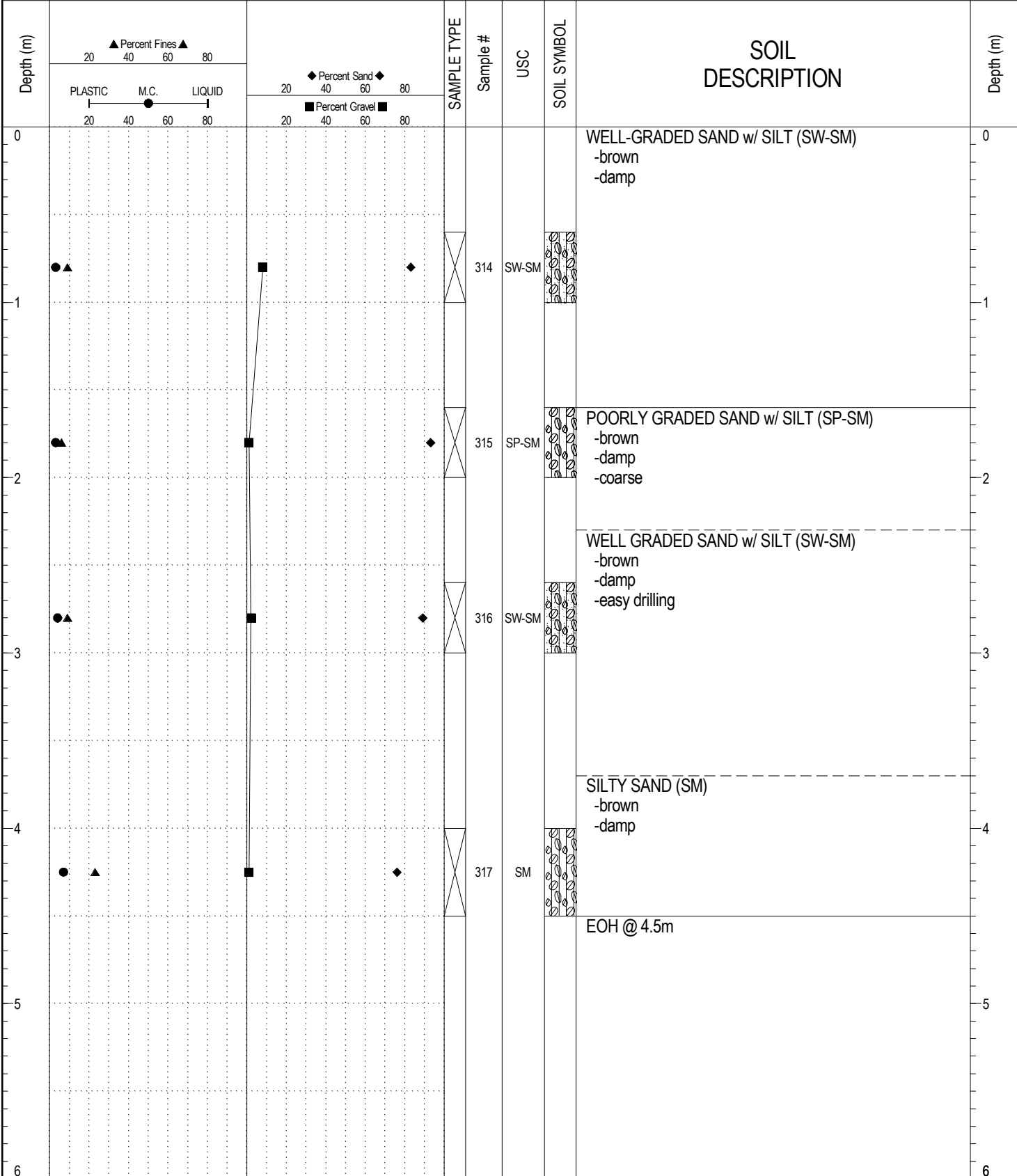



SAMPLE TYPE  RETURN  S.P.T.  Auger  BULK  TUBE  CORE



ESE IMPORT LOG GRAVEL 706-710.GPJ YTG.GDT 15/8/27

SAMPLE TYPE  RETURN  S.P.T.  Auger  BULK  TUBE  CORE



ESE IMPORT LOG GRAVEL 706-710.GPJ YTG.GDT 15/8/27

SUBSURFACE EXPLORATION AND TEST REPORT

BOREHOLE NO: **706-103**


PROJECT NO: 552 202104 1501 1

15317 Yukon Inc. / CME 75 6" dia. STD.


Km 78 + 200 2m Rt CL

ELEVATION: N/A

SAMPLE TYPE  RETURN  S.P.T.  Auger  BULK  TUBE  CORE




ESE IMPORT LOG GRAVEL 706-710 GPJ YTG.GDT 15/8/27




ESE IMPORT LOG GRAVEL 706-710 GPJ YTG.GDT 15/8/27

SAMPLE TYPE  RETURN  S.P.T.  Auger  BULK  TUBE  CORE




ESE IMPORT LOG GRAVEL 706-710.GPJ YTG.GDT 15/8/27




ESE IMPORT LOG GRAVEL 706-710 GPJ YTG.GDT 15/8/27

SAMPLE TYPE  RETURN  S.P.T.  Auger  BULK  TUBE  CORE




ESE IMPORT LOG GRAVEL 706-710 GPJ YTG.GDT 15/8/27

SAMPLE TYPE  RETURN  S.P.T.  Auger  BULK  TUBE  CORE




ESE IMPORT LOG GRAVEL 706-710.GPJ YTG.GDT 15/8/27

SAMPLE TYPE  RETURN  S.P.T.  Auger  BULK  TUBE  CORE




ESE IMPORT LOG GRAVEL 706-710.GPJ YTG.GDT 15/8/27

SAMPLE TYPE  RETURN  S.P.T.  Auger  BULK  TUBE  CORE




ESE IMPORT LOG GRAVEL 706-710 GPJ YTG.GDT 15/8/27




ESE IMPORT LOG GRAVEL 706-710 GPJ YTG.GDT 15/8/27

SAMPLE TYPE  RETURN  S.P.T.  Auger  BULK  TUBE  CORE




ESE IMPORT LOG GRAVEL 706-710 GPJ YTG.GDT 15/8/27

SAMPLE TYPE  RETURN  S.P.T.  Auger  BULK  TUBE  CORE



ESE IMPORT LOG GRAVEL 706-710 GPJ YTG.GDT 15/8/27

SAMPLE TYPE  RETURN  S.P.T.  Auger  BULK  TUBE  CORE




ESE IMPORT LOG GRAVEL 706-710 GPJ YTG.GDT 15/8/27

SUBSURFACE EXPLORATION AND TEST REPORT		BOREHOLE NO: 706-115											
15317 Yukon Inc. / CME 75 6" dia. STD.		Km 80 + 450 2m Rt CL											
PROJECT NO: 552 202104 1501 1		ELEVATION: N/A											
SAMPLE TYPE		RETURN		S.P.T.		Auger		BULK		TUBE		CORE	
Depth (m)	▲ Percent Fines ▲ 20 40 60 80 PLASTIC M.C. LIQUID 20 40 60 80		◆ Percent Sand ◆ 20 40 60 80 ■ Percent Gravel ■ 20 40 60 80		SAMPLE TYPE	Sample #	USC	SOIL SYMBOL	SOIL DESCRIPTION				Depth (m)
0									HIGHWAY FILL MATERIAL				0
1	●		◆		X	357A	ML		SILT (ML) -brown -damp				1
2	●		◆		X	358	ML		-frozen -tight drilling				2
3	●		◆		X	359	ML		-smooth drilling -wet				3
3									EOH @ 3.0m				3
4													4
5													5
6													6


ESE IMPORT LOG GRAVEL 706-710 GPJ YTG.GDT 15/8/27

SAMPLE TYPE  RETURN  S.P.T.  Auger  BULK  TUBE  CORE



ESE IMPORT LOG GRAVEL 706-710 GPJ YTG.GDT 15/8/27

SAMPLE TYPE  RETURN  S.P.T.  Auger  BULK  TUBE  CORE




ESE IMPORT LOG GRAVEL 706-710 GPJ YTG.GDT 15/8/27

Depth (m)	▲ Percent Fines ▲ 20 40 60 80 PLASTIC M.C. LIQUID 20 40 60 80	◆ Percent Sand ◆ 20 40 60 80 ■ Percent Gravel ■ 20 40 60 80	SAMPLE TYPE	Sample #	USC	SOIL SYMBOL	SOIL DESCRIPTION	Depth (m)
0							HIGHWAY FILL MATERIAL	0
0.5	●	◆	▲	Auger	366	ML	SILT w/ SAND TO SILT (ML) -brown -damp	1
1.8	●	◆	▲	Auger	367	ML	-moist	2
2.8	●	◆	▲	Auger	368	ML		3
3.0							EOH @ 3.0m	3
4.0								4
5.0								5
6.0								6


ESE IMPORT LOG GRAVEL 706-710 GPJ YTG.GDT 15/8/27

SAMPLE TYPE  RETURN  S.P.T.  Auger  BULK  TUBE  CORE



ESE IMPORT LOG GRAVEL 706-710.GPJ YTG.GDT 15/8/27

SAMPLE TYPE  RETURN  S.P.T.  Auger  BULK  TUBE  CORE




ESE IMPORT LOG GRAVEL 706-710.GPJ YTG.GDT 15/8/27


Depth (m)	Percent Fines ▲		Percent Sand ◆		Percent Gravel ■		SAMPLE TYPE	Sample #	USC	SOIL SYMBOL	SOIL DESCRIPTION	Depth (m)
	20	40	60	80	20	40						
0											HIGHWAY FILL MATERIAL	0
0.5											SILT w/ SAND TO SILT (ML) -brown -damp	0.5
1.5											-wet -seasonal frost -tight drilling	1.5
2.5											-no frost -smooth drilling	2.5
3.0											EOH @ 3.0m	3
4.0												4
5.0												5
6.0												6

ESE IMPORT LOG GRAVEL 706-710 GPJ YTG.GDT 15/8/27

SAMPLE TYPE  RETURN  S.P.T.  Auger  BULK  TUBE  CORE




ESE IMPORT LOG GRAVEL 706-710 GPJ YTG.GDT 15/8/27




ESE IMPORT LOG GRAVEL 706-710.GPJ YTG.GDT 15/8/27

SAMPLE TYPE  RETURN  S.P.T.  Auger  BULK  TUBE  CORE




ESE IMPORT LOG GRAVEL 706-710 GPJ YTG.GDT 15/8/27




ESE IMPORT LOG GRAVEL 706-710 GPJ YTG.GDT 15/8/27

SAMPLE TYPE  RETURN  S.P.T.  Auger  BULK  TUBE  CORE




ESE IMPORT LOG GRAVEL 706-710 GPJ YTG.GDT 15/8/27

SAMPLE TYPE  RETURN  S.P.T.  Auger  BULK  TUBE  CORE




ESE IMPORT LOG GRAVEL 706-710.GPJ YTG.GDT 15/8/27




ESE IMPORT LOG GRAVEL 706-710 GPJ YTG.GDT 15/8/27

SAMPLE TYPE  RETURN  S.P.T.  Auger  BULK  TUBE  CORE




ESE IMPORT LOG GRAVEL 706-710.GPJ YTG.GDT 15/8/27

SAMPLE TYPE  RETURN  S.P.T.  Auger  BULK  TUBE  CORE



ESE IMPORT LOG GRAVEL 706-710 GPJ YTG.GDT 15/8/27

SAMPLE TYPE  RETURN  S.P.T.  Auger  BULK  TUBE  CORE




ESE IMPORT LOG GRAVEL 706-710.GPJ YTG.GDT 15/8/27

SAMPLE TYPE  RETURN  S.P.T.  Auger  BULK  TUBE  CORE

Depth (m)	Percent Fines ▲		Percent Sand ◆		Percent Gravel ■		SAMPLE TYPE	Sample #	USC	SOIL SYMBOL	SOIL DESCRIPTION	Depth (m)
	20	40	60	80	20	40						
0											HIGHWAY FILL MATERIAL	0
1									SM		SILTY SAND w/ GRAVEL (SM) -moist	1
2									ML		SILT (ML) -brown -moist/wet -water in hole @ 1.2m -smooth drilling	2
3									ML		-wet	3
3											EOH @ 3.0m	3
4												4
5												5
6												6

ESE IMPORT LOG GRAVEL 706-710 GPJ YTG.GDT 15/8/27




ESE IMPORT LOG GRAVEL 706-710 GPJ YTG.GDT 15/8/27

Depth (m)	Percent Fines ▲		Percent Sand ◆		Percent Gravel ■		SAMPLE TYPE	Sample #	USC	SOIL SYMBOL	SOIL DESCRIPTION	Depth (m)
	20	40	60	80	20	40						
0											SILTY GRAVEL w/ SAND (GM) -brown -damp -fill material	0
1	●	▲	◆	■				417	GM			1
2	●	▲	◆	■				418	SM		SILTY SAND w/ GRAVEL (SM) -rock fragments EOH @ 2.0m -refusal	2
3												3
4												4
5												5
6												6

ESE IMPORT LOG GRAVEL 706-710.GPJ YTG.GDT 15/8/27

SAMPLE TYPE  RETURN  S.P.T.  Auger  BULK  TUBE  CORE




ESE IMPORT LOG GRAVEL 706-710 GPJ YTG.GDT 15/8/27

SUBSURFACE EXPLORATION AND TEST REPORT		BOREHOLE NO: 707-136											
15317 Yukon Inc. / CME 75 6" dia. STD.		Km 84 + 250 2m Rt CL											
PROJECT NO: 552 202104 1501 1		ELEVATION: N/A											
SAMPLE TYPE		RETURN		S.P.T.		Auger		BULK		TUBE		CORE	
Depth (m)	▲ Percent Fines ▲ 20 40 60 80 PLASTIC M.C. LIQUID 20 40 60 80		◆ Percent Sand ◆ 20 40 60 80 ■ Percent Gravel ■ 20 40 60 80		SAMPLE TYPE	Sample #	USC	SOIL SYMBOL	SOIL DESCRIPTION		Depth (m)		
0									HIGHWAY FILL MATERIAL		0		
1	●	▲	■	◆	X	423	SM		SILTY SAND w/ GRAVEL (SM) -brown/black		1		
2	●			◆	X	424	ML		SILT (ML) -brown -wet -smooth drilling		2		
3	●	▲			X	425	ML				3		
4									EOH @ 3.2m -refusal		4		
5											5		
6											6		


ESE IMPORT LOG GRAVEL 706-710 GPJ YTG.GDT 15/8/27

SAMPLE TYPE  RETURN  S.P.T.  Auger  BULK  TUBE  CORE




ESE IMPORT LOG GRAVEL 706-710.GPJ YTG.GDT 15/8/27

SAMPLE TYPE  RETURN  S.P.T.  Auger  BULK  TUBE  CORE



ESE IMPORT LOG GRAVEL 706-710 GPJ YTG.GDT 15/8/27



ESE IMPORT LOG GRAVEL 706-710 GPJ YTG.GDT 15/8/27

SUBSURFACE EXPLORATION AND TEST REPORT

BOREHOLE NO: **707-140**


PROJECT NO: 552 202104 1501 1

15317 Yukon Inc. / CME 75 6" dia. STD.

Km 84 + 675 2m Rt CL

ELEVATION: N/A

SAMPLE TYPE  RETURN  S.P.T.  Auger  BULK  TUBE  CORE



ESE IMPORT LOG GRAVEL 706-710 GPJ YTG.GDT 15/8/27

SUBSURFACE EXPLORATION AND TEST REPORT

BOREHOLE NO: **707-141**

PROJECT NO: 552 202104 1501 1

15317 Yukon Inc. / CME 75 6" dia. STD.

Km 84 + 865 2m Rt CL


ELEVATION: N/A

SAMPLE TYPE  RETURN  S.P.T.  Auger  BULK  TUBE  CORE

Depth (m)	Percent Fines ▲		Percent Sand ◆		SAMPLE TYPE	Sample #	USC	SOIL SYMBOL	SOIL DESCRIPTION	Depth (m)
	20	40	20	40						
0									SILTY SAND w/ GRAVEL (SM) -orange -decomposed rock -tight drilling	0
1	20	40	20	40		437	SM			1
2									EOH @ 1.4m -refusal	2
3										3
4										4
5										5
6										6


ESE IMPORT LOG GRAVEL 706-710 GPJ YTG.GDT 15/8/27

SAMPLE TYPE  RETURN  S.P.T.  Auger  BULK  TUBE  CORE

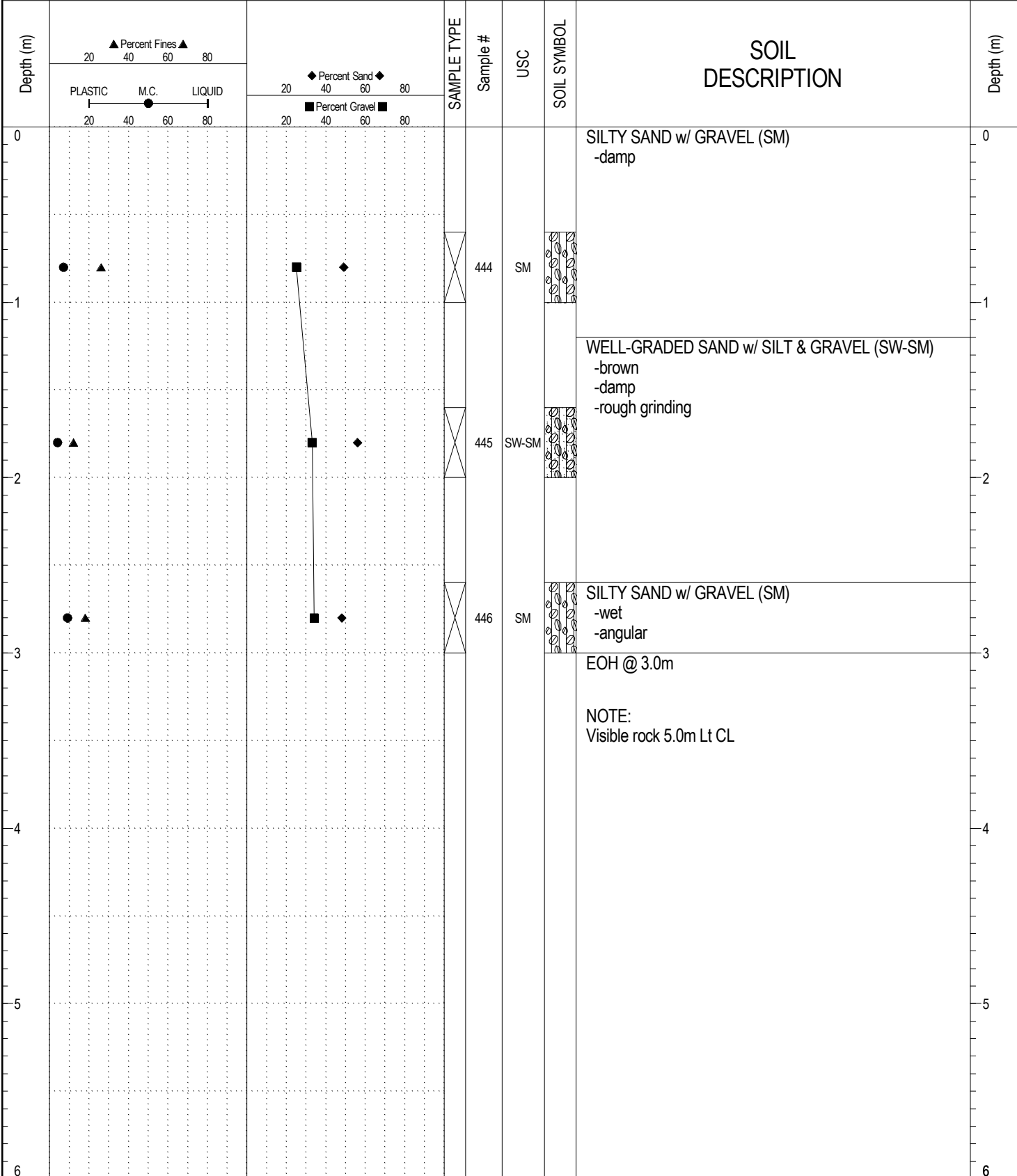


ESE IMPORT LOG GRAVEL 706-710.GPJ YTG.GDT 15/8/27


SAMPLE TYPE  RETURN  S.P.T.  Auger  BULK  TUBE  CORE



ESE IMPORT LOG GRAVEL 706-710 GPJ YTG.GDT 15/8/27




ESE IMPORT LOG GRAVEL 706-710.GPJ YTG.GDT 15/8/27




ESE IMPORT LOG GRAVEL 706-710 GPJ YTG.GDT 15/8/27

SAMPLE TYPE  RETURN  S.P.T.  Auger  BULK  TUBE  CORE




ESE IMPORT LOG GRAVEL 706-710.GPJ YTG.GDT 15/8/27

SAMPLE TYPE  RETURN  S.P.T.  Auger  BULK  TUBE  CORE




ESE IMPORT LOG GRAVEL 706-710 GPJ YTG.GDT 15/8/27

SAMPLE TYPE  RETURN  S.P.T.  Auger  BULK  TUBE  CORE




ESE IMPORT LOG GRAVEL 706-710 GPJ YTG.GDT 15/8/27

SAMPLE TYPE  RETURN  S.P.T.  Auger  BULK  TUBE  CORE




ESE IMPORT LOG GRAVEL 706-710 GPJ YTG.GDT 15/8/27

SAMPLE TYPE  RETURN  S.P.T.  Auger  BULK  TUBE  CORE




ESE IMPORT LOG GRAVEL 706-710 GPJ YTG.GDT 15/8/27

SAMPLE TYPE  RETURN  S.P.T.  Auger  BULK  TUBE  CORE



ESE IMPORT LOG GRAVEL 706-710 GPJ YTG.GDT 15/8/27

SAMPLE TYPE  RETURN  S.P.T.  Auger  BULK  TUBE  CORE



ESE IMPORT LOG GRAVEL 706-710 GPJ YTG.GDT 15/8/27

SUBSURFACE EXPLORATION AND TEST REPORT

BOREHOLE NO: **708-153**

PROJECT NO: 552 202104 1501 1

15317 Yukon Inc. / CME 75 6" dia. STD.

Km 86 + 420 2m Rt CL

ELEVATION: N/A

SAMPLE TYPE  RETURN  S.P.T.  Auger  BULK  TUBE  CORE

Depth (m)	Percent Fines ▲		Percent Sand ◆		SAMPLE TYPE	Sample #	USC	SOIL SYMBOL	SOIL DESCRIPTION	Depth (m)
	20	40	60	80						
0									SILT (ML) -brown -moist	0
1	20	40	60	80		474	ML		EOH @ 1.2m -refusal	1
2										2
3										3
4										4
5										5
6										6


ESE IMPORT LOG GRAVEL 706-710 GPJ YTG.GDT 15/8/27

SAMPLE TYPE  RETURN  S.P.T.  Auger  BULK  TUBE  CORE



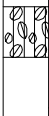
Depth (m)	Percent Fines ▲		Percent Sand ◆		SAMPLE TYPE	Sample #	USC	SOIL SYMBOL	SOIL DESCRIPTION	Depth (m)
	PLASTIC	M.C.	LIQUID	Percent Gravel ■						
0									SILTY GRAVEL w/ SAND (GM) -brown -wet	0
1									-smooth drilling	1
2	●	▲		◆	⊗	475	GM	⊗	-fractured rock -tight/rough drilling EOH @ 2.0m	2
3										3
4										4
5										5
6										6

ESE IMPORT LOG GRAVEL 706-710 GPJ YTG.GDT 15/8/27

SAMPLE TYPE  RETURN  S.P.T.  Auger  BULK  TUBE  CORE




ESE IMPORT LOG GRAVEL 706-710 GPJ YTG.GDT 15/8/27

SUBSURFACE EXPLORATION AND TEST REPORT		BOREHOLE NO: 708-156											
		PROJECT NO: 552 202104 1501 1											
15317 Yukon Inc. / CME 75 6" dia. STD.		Km 86 + 500 2m Rt CL											
		ELEVATION: N/A											
SAMPLE TYPE		RETURN		S.P.T.		Auger		BULK		TUBE		CORE	
Depth (m)	PLASTIC	M.C.	LIQUID	Percent Fines	Percent Sand	Percent Gravel	SAMPLE TYPE	Sample #	USC	SOIL SYMBOL	SOIL DESCRIPTION		Depth (m)
	20 40 60 80		20 40 60 80	▲	◆	■							
0											HIGHWAY FILL MATERIAL		0
1								478	ML		SILT (ML) -brown -moist		1
2								479	ML		-frozen from 1.3m to 1.6m -wet		2
3								480	SM		SILTY SAND w/ GRAVEL (SM) -orange -rock fragments -poor sample recovery (small) EOH @ 3.2m -refusal		3
4													4
5													5
6													6


ESE IMPORT LOG GRAVEL 706-710.GPJ YTG.GDT 15/8/27

SAMPLE TYPE  RETURN  S.P.T.  Auger  BULK  TUBE  CORE




ESE IMPORT LOG GRAVEL 706-710.GPJ YTG.GDT 15/8/27

SAMPLE TYPE  RETURN  S.P.T.  Auger  BULK  TUBE  CORE




ESE IMPORT LOG GRAVEL 706-710.GPJ YTG.GDT 15/8/27




ESE IMPORT LOG GRAVEL 706-710 GPJ YTG.GDT 15/8/27

SAMPLE TYPE  RETURN  S.P.T.  Auger  BULK  TUBE  CORE



ESE IMPORT LOG GRAVEL 706-710.GPJ YTG.GDT 15/8/27



ESE IMPORT LOG GRAVEL 706-710 GPJ YTG.GDT 15/8/27

SUBSURFACE EXPLORATION AND TEST REPORT

BOREHOLE NO: **708-162**

PROJECT NO: 552 202104 1501 1

15317 Yukon Inc. / CME 75 6" dia. STD.

Km 87 + 550 2m Rt CL


ELEVATION: N/A

SAMPLE TYPE  RETURN  S.P.T.  Auger  BULK  TUBE  CORE

Depth (m)	Percent Fines ▲		Percent Sand ◆		Percent Gravel ■		SAMPLE TYPE	Sample #	USC	SOIL SYMBOL	SOIL DESCRIPTION	Depth (m)
	20	40	60	80	20	40						
0											HIGHWAY FILL MATERIAL	0
0.5											SILTY SAND w/ GRAVEL (SM) -angular -grinding	0.5
1.0	●	▲	◆	■				496	SM			1.0
1.5											EOH @ 1.5m -refusal	1.5
2.0												2.0
3.0												3.0
4.0												4.0
5.0												5.0
6.0												6.0


ESE IMPORT LOG GRAVEL 706-710 GPJ YTG.GDT 15/8/27

SAMPLE TYPE  RETURN  S.P.T.  Auger  BULK  TUBE  CORE



ESE IMPORT LOG GRAVEL 706-710.GPJ YTG.GDT 15/8/27

SAMPLE TYPE  RETURN  S.P.T.  Auger  BULK  TUBE  CORE



ESE IMPORT LOG GRAVEL 706-710 GPJ YTG.GDT 15/8/27

SAMPLE TYPE  RETURN  S.P.T.  Auger  BULK  TUBE  CORE

Depth (m)	Percent Fines ▲		Percent Sand ◆		SAMPLE TYPE	Sample #	USC	SOIL SYMBOL	SOIL DESCRIPTION	Depth (m)
	20	40	20	40						
0									HIGHWAY FILL MATERIAL	0
1	▲	▲	◆	◆		503	GP-GM	▲▲▲▲	POORLY GRADED GRAVEL w/ SILT & SAND (GP-GM) -grey -dry -ground up rock & sand -hard grinding 0.4m to eoh EOH @ 1.0m -refusal	1
2										2
3										3
4										4
5										5
6										6

ESE IMPORT LOG GRAVEL 706-710 GPJ YTG.GDT 15/8/27