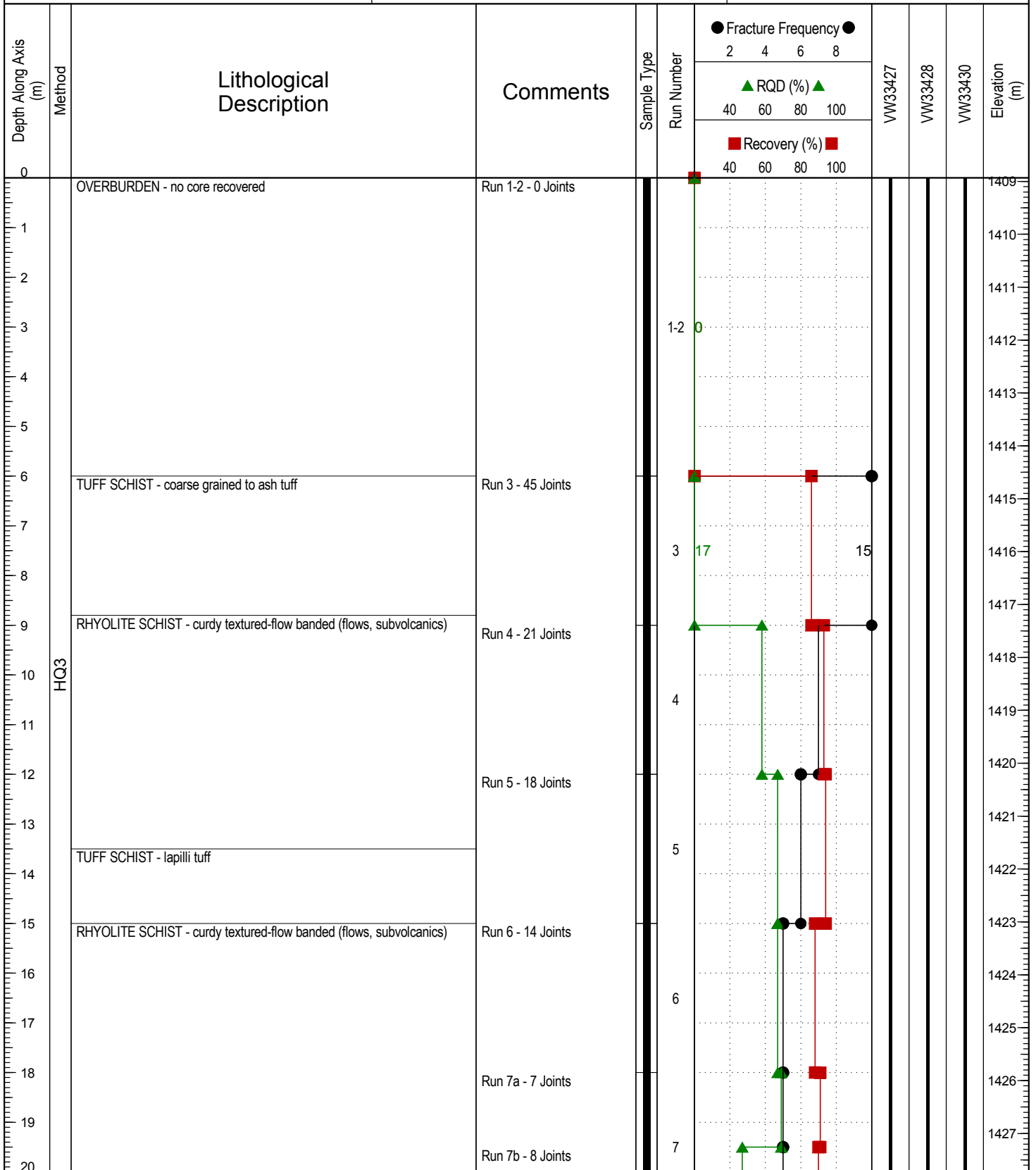


BMC Minerals (No. 1) Ltd.

Borehole No: K15-200-VWP


Project: KZK Hydrogeological Assessment
 Location: Kudz Ze Kayah
 Yukon

Project No: ENVMIN03071-01
 Ground Elev: 1408.934 m
 UTM: 414748.527 E; 6815599.239 N; Z 9 NAD83



Contractor: Geotech Drilling
 Drilling Rig Type: Hydracore
 Logged By: Client
 Reviewed By: SK

Completion Depth: 211.5 m
 Start Date: 2015 July 30
 Completion Date: 2015 August 3
 Page 1 of 11



Contractor: Geotech Drilling

Drilling Rig Type: Hydracore

Logged By: Client


Reviewed By: SK

Completion Depth: 211.5 m

Start Date: 2015 July 30

Completion Date: 2015 August 3

Page 2 of 11



Contractor: Geotech Drilling

Completion Depth: 211.5 m

Drilling Rig Type: Hydracore

Start Date: 2015 July 30

Logged By: Client


Completion Date: 2015 August 3

Reviewed By: SK

Page 3 of 11

Project: KZK Hydrogeological Assessment
 Location: Kudz Ze Kayah
 Yukon

Project No: ENVMIN03071-01
 Ground Elev: 1408.934 m
 UTM: 414748.527 E; 6815599.239 N; Z 9 NAD83



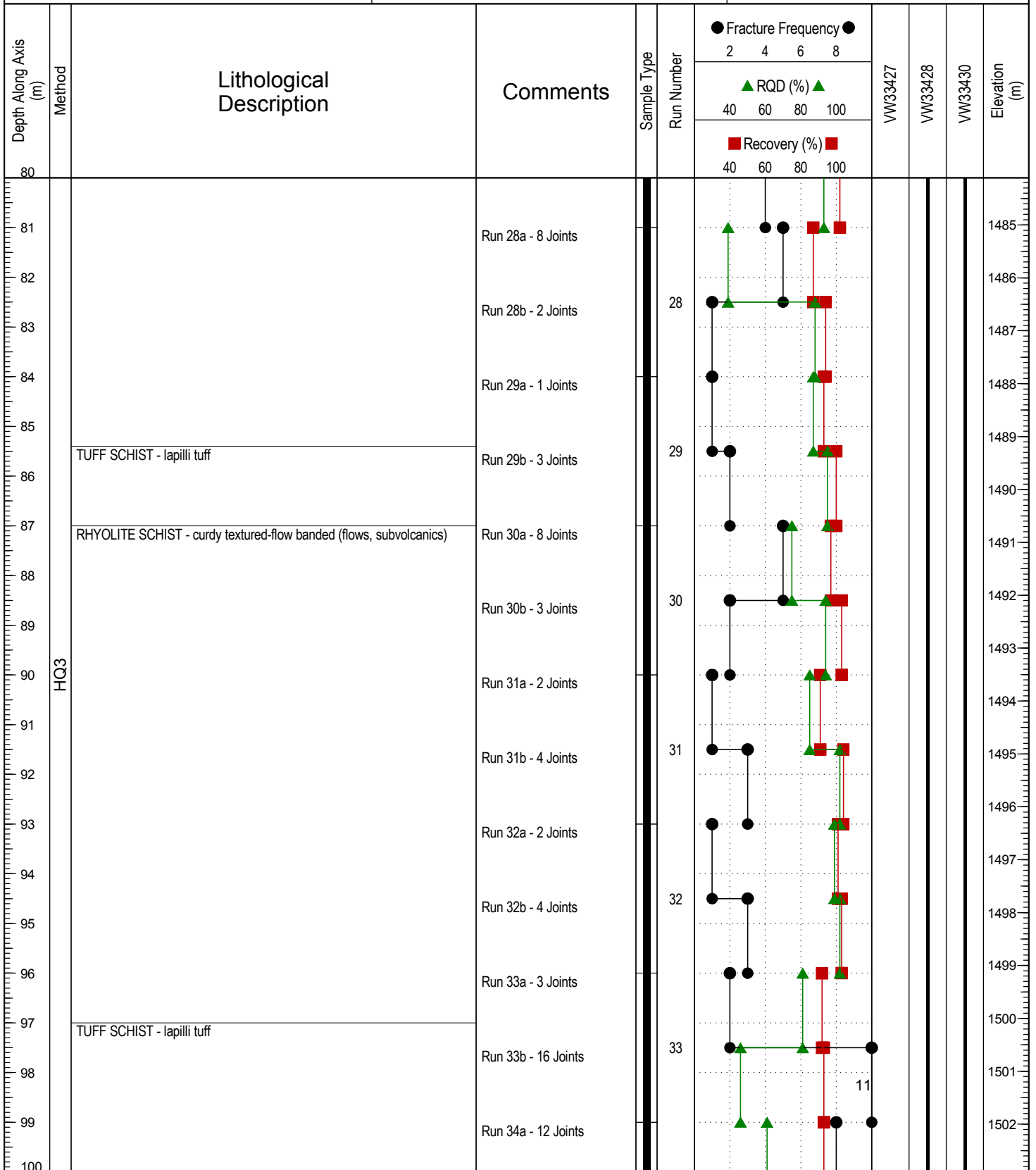
TETRA TECH EBA

Contractor: Geotech Drilling
 Drilling Rig Type: Hydracore
 Logged By: Client
 Reviewed By: SK

Completion Depth: 211.5 m
 Start Date: 2015 July 30
 Completion Date: 2015 August 3
 Page 4 of 11

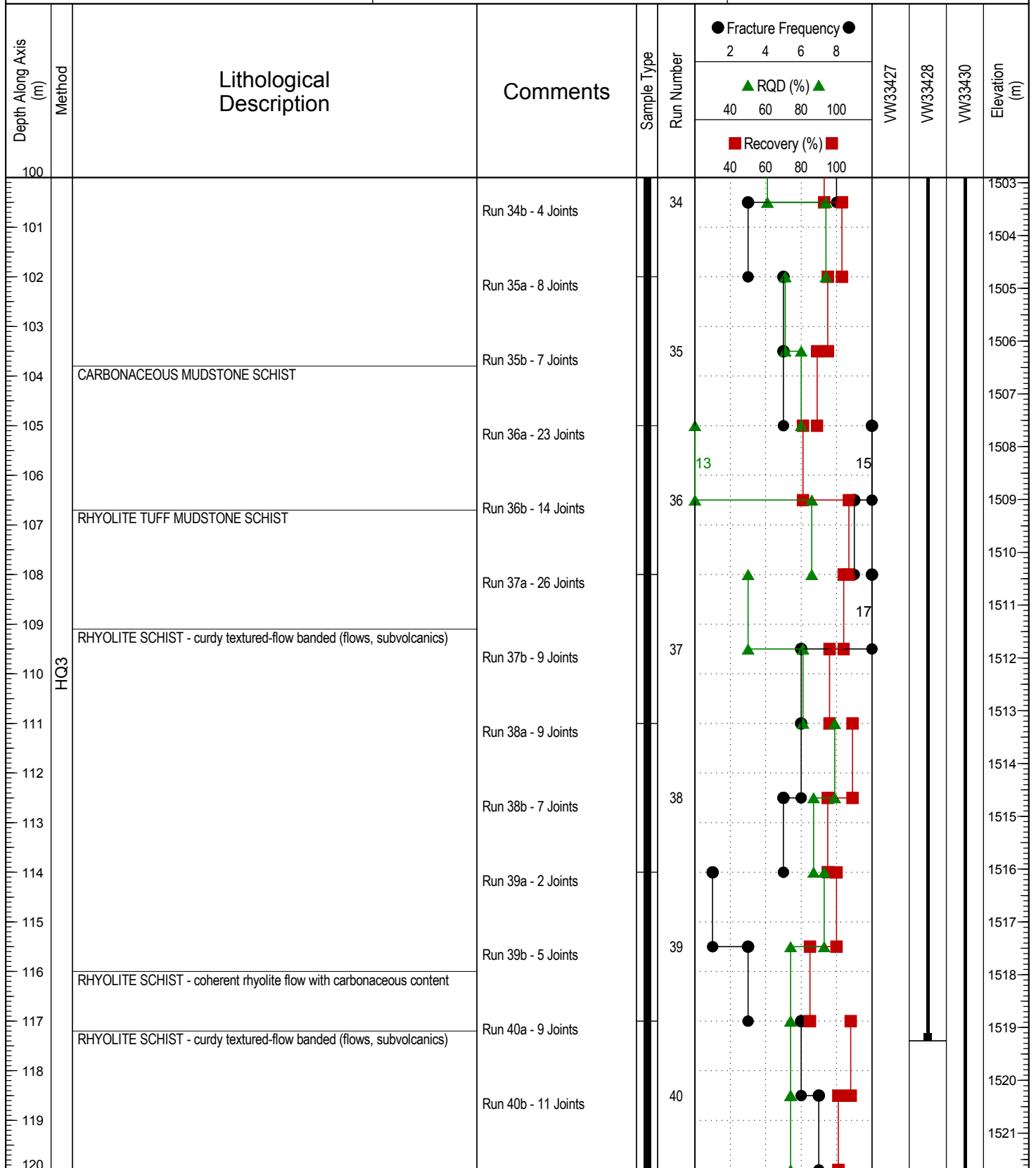
Project: KZK Hydrogeological Assessment
 Location: Kudz Ze Kayah
 Yukon

Project No: ENVMIN03071-01
 Ground Elev: 1408.934 m
 UTM: 414748.527 E; 6815599.239 N; Z 9 NAD83

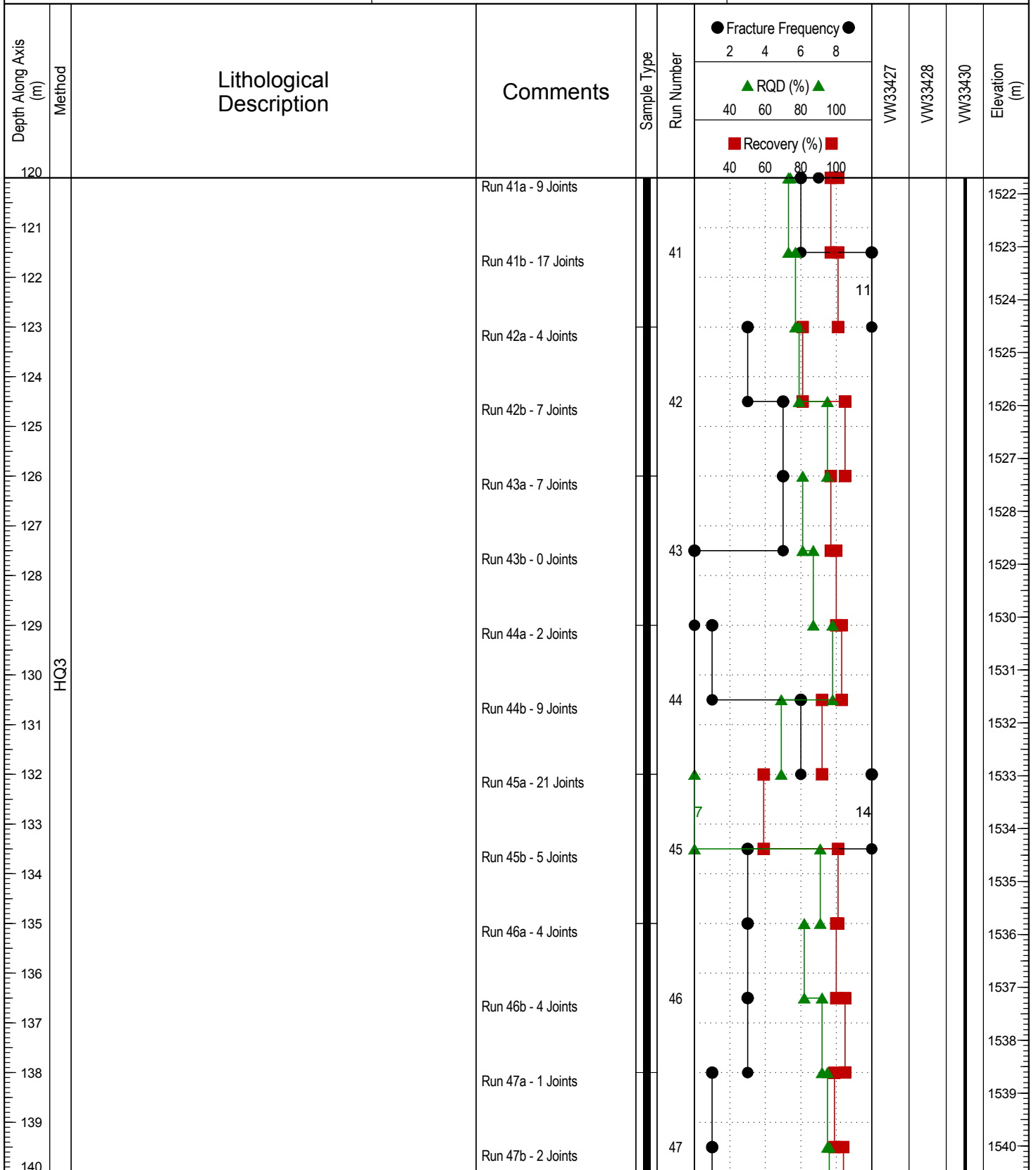


Contractor: Geotech Drilling
 Drilling Rig Type: Hydracore
 Logged By: Client
 Reviewed By: SK

Completion Depth: 211.5 m
 Start Date: 2015 July 30
 Completion Date: 2015 August 3
 Page 5 of 11



Contractor: Geotech Drilling	Completion Depth: 211.5 m
Drilling Rig Type: Hydracore	Start Date: 2015 July 30
Logged By: Client	Completion Date: 2015 August 3
Reviewed By: SK	Page 6 of 11



TETRA TECH EBA

Contractor: Geotech Drilling

Completion Depth: 211.5 m

Drilling Rig Type: Hydracore

Start Date: 2015 July 30

Logged By: Client

Completion Date: 2015 August 3


Reviewed By: SK

Page 7 of 11

Depth Along Axis (m)	Method	Lithological Description	Comments	Sample Type	Run Number	Fracture Frequency ●			VW33427	VW33428	VW33430	Elevation (m)
						2	4	6				
						RQD (%) ▲						
						40	60	80	100			
						Recovery (%) ■						
						40	60	80	100			
140												
141		RHYOLITE SCHIST WITH DISSEMINATED SULPHIDES - heavily disseminated sulphides in proximal altered rock, strong chlorite and cordierite alteration - wispy laminate, fine buckshot textured, non-magnetite bearing sulphides, massive sulphide predominantly pyrite, sphalerite, galena and chalcopyrite - brecciated sulphides - magnetite bearing sulphides - chalcopyrite-pyrrhotite net textured sulphides, massive sulphide predominantly magnetite, pyrite and chlorite - magnetite bearing sulphides, massive, sulphide predominantly pyrite, pyrrhotite, sphalerite, galena and chalcopyrite - wispy laminate, fine buckshot textured, non-magnetite bearing sulphides - magnetite bearing sulphides, massive sulphide predominantly pyrite, sphalerite, galena and chalcopyrite	Run 48a - 11 Joints									1541
142			Run 48b - 3 Joints		48							1543
143			Run 49a - 9 Joints									1544
144			Run 49b - 5 Joints		49							1546
145			Run 50a - 3 Joints									1547
146			Run 50b - 2 Joints		50							1548
147			Run 51a - 0 Joints									1550
148			Run 51b - 4 Joints		51							1551
149			Run 52a - 3 Joints									1553
150			Run 52b - 5 Joints		52							1554
151		Run 53a - 3 Joints									1556	
152		Run 53b - 7 Joints		53							1557	
153		Run 54a - 4 Joints									1558	
154											1559	



Contractor: Geotech Drilling	Completion Depth: 211.5 m
Drilling Rig Type: Hydracore	Start Date: 2015 July 30
Logged By: Client	Completion Date: 2015 August 3
Reviewed By: SK	Page 8 of 11



Contractor: Geotech Drilling

Completion Depth: 211.5 m

Drilling Rig Type: Hydracore

Start Date: 2015 July 30

Logged By: Client

Completion Date: 2015 August 3

Reviewed By: SK

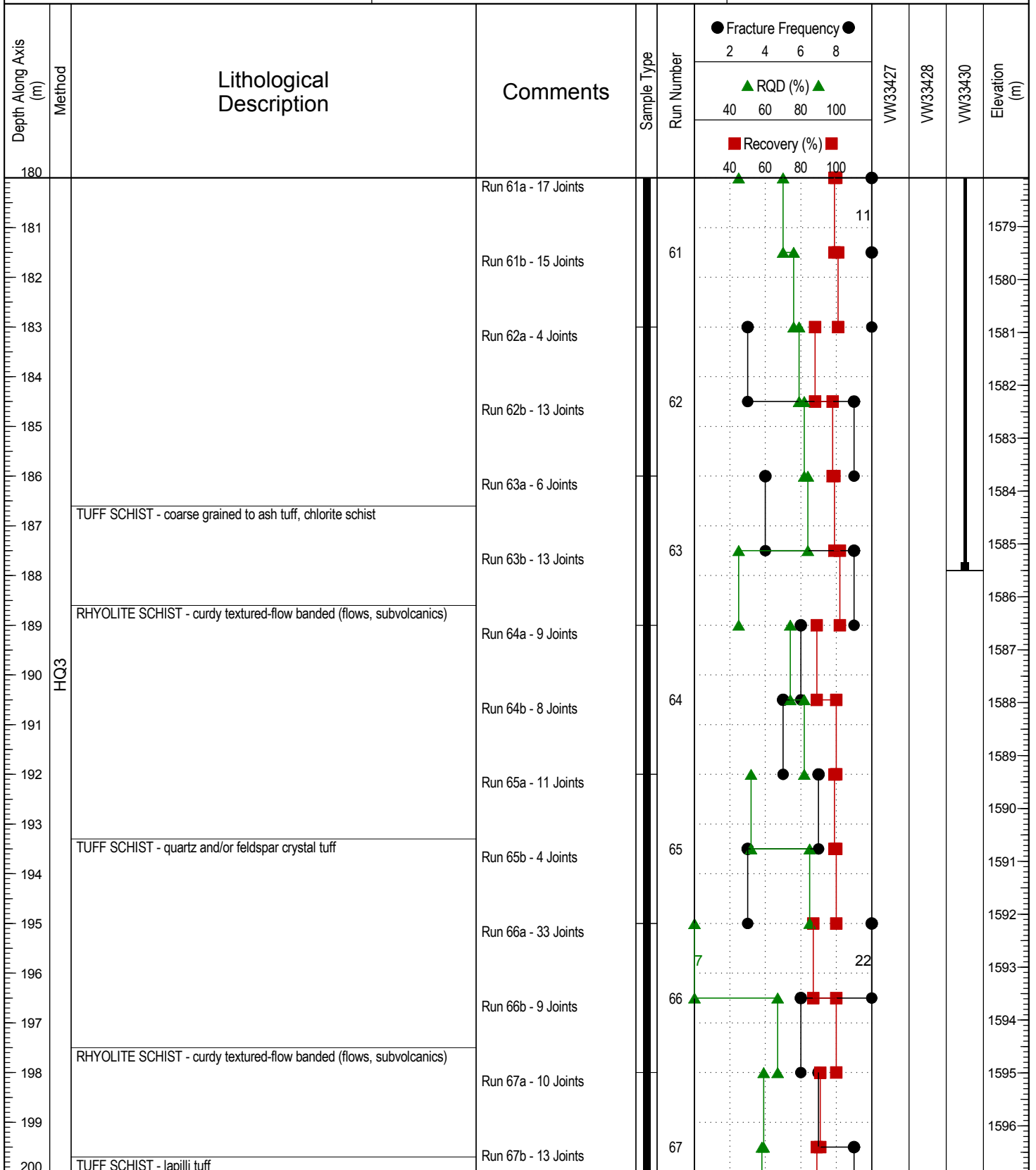
Page 9 of 11

BMC Minerals (No. 1) Ltd.

Borehole No: K15-200-VWP

Project: KZK Hydrogeological Assessment
 Location: Kudz Ze Kayah
 Yukon

Project No: ENVMIN03071-01
 Ground Elev: 1408.934 m
 UTM: 414748.527 E; 6815599.239 N; Z 9 NAD83



Contractor: Geotech Drilling
 Drilling Rig Type: Hydracore
 Logged By: Client
 Reviewed By: SK

Completion Depth: 211.5 m
 Start Date: 2015 July 30
 Completion Date: 2015 August 3
 Page 10 of 11

BMC Minerals (No. 1) Ltd.

Borehole No: K15-200-VWP

Project: KZK Hydrogeological Assessment

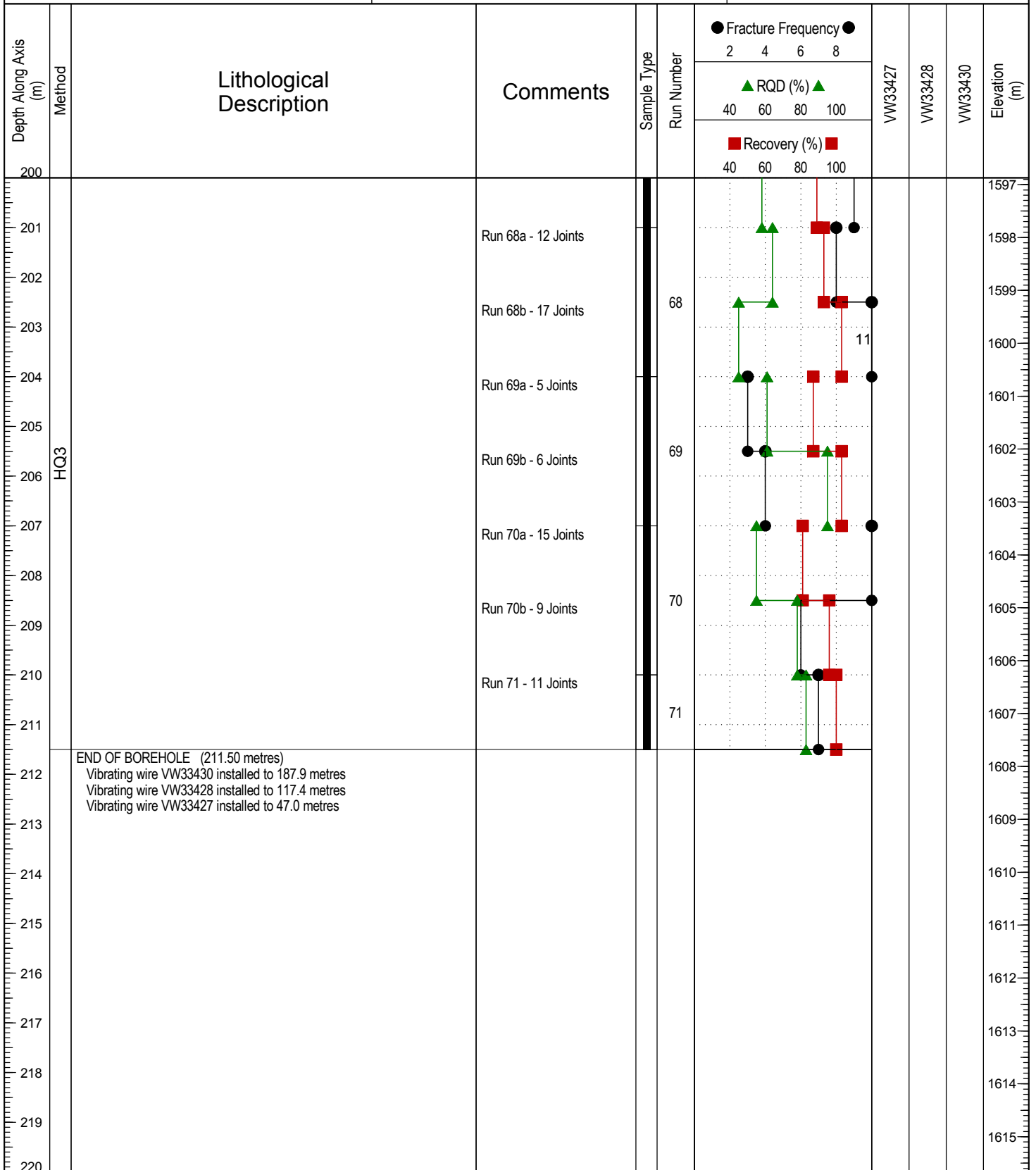
Project No: ENVMIN03071-01

Location: Kudz Ze Kayah

Ground Elev: 1408.934 m

Yukon

UTM: 414748.527 E; 6815599.239 N; Z 9 NAD83



TETRA TECH EBA

Contractor: Geotech Drilling

Completion Depth: 211.5 m

Drilling Rig Type: Hydracore

Start Date: 2015 July 30

Logged By: Client

Completion Date: 2015 August 3

Reviewed By: SK

Page 11 of 11