

# BMC Minerals (No. 1) Ltd.

## Borehole No: K15-204

Project: KZK Hydrogeological Assessment

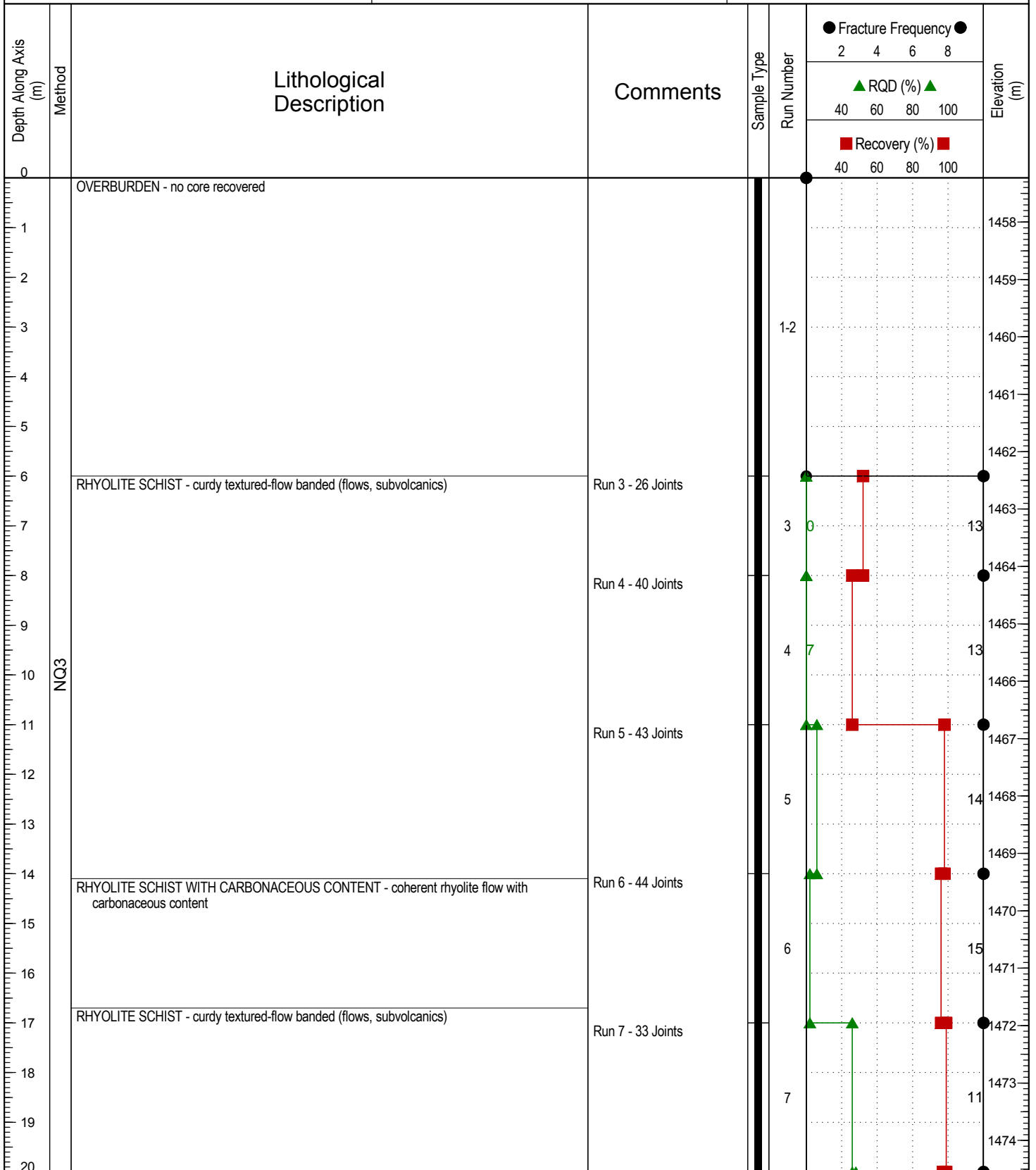
Project No: ENVMIN03071-01

Location: Kudz Ze Kayah

Ground Elev: 1457.23 m

Yukon

UTM: 414549.469 E; 6815464.484 N; Z 9 NAD83



Contractor: Geotech Drilling

Completion Depth: 149 m

Drilling Rig Type: Hydracore

Start Date: 2015 August 8

Logged By: Client

Completion Date: 2015 August 8

Reviewed By: SK

Page 1 of 8

# BMC Minerals (No. 1) Ltd.

# Borehole No: K15-204

Project: KZK Hydrogeological Assessment

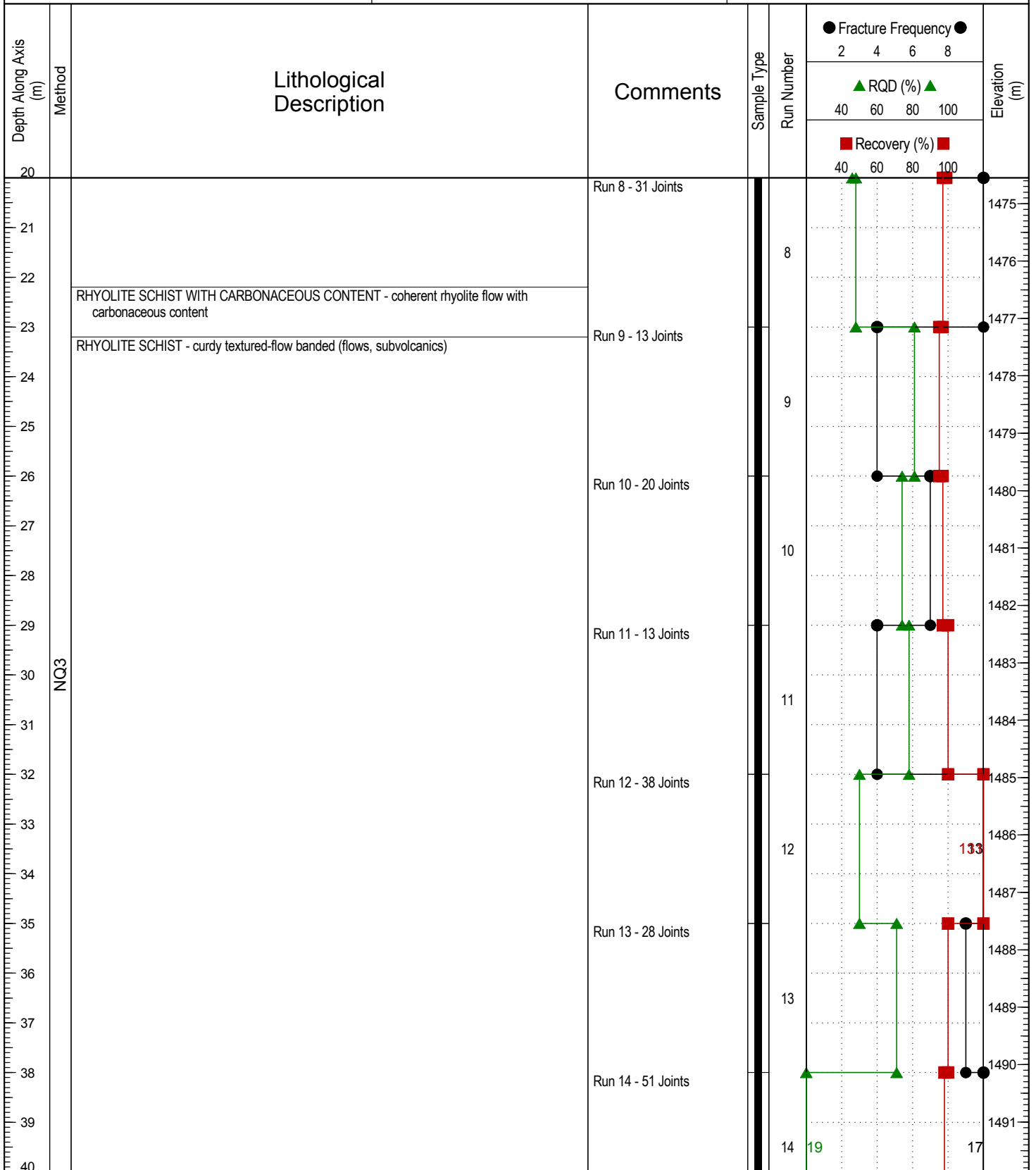
Project No: ENVMIN03071-01

Location: Kudz Ze Kayah

Ground Elev: 1457.23 m

Yukon

UTM: 414549.469 E; 6815464.484 N; Z 9 NAD83



TETRA TECH EBA

Contractor: Geotech Drilling

Completion Depth: 149 m

Drilling Rig Type: Hydracore

Start Date: 2015 August 8

Logged By: Client

Completion Date: 2015 August 8

Reviewed By: SK

Page 2 of 8

# BMC Minerals (No. 1) Ltd.

# Borehole No: K15-204

Project: KZK Hydrogeological Assessment

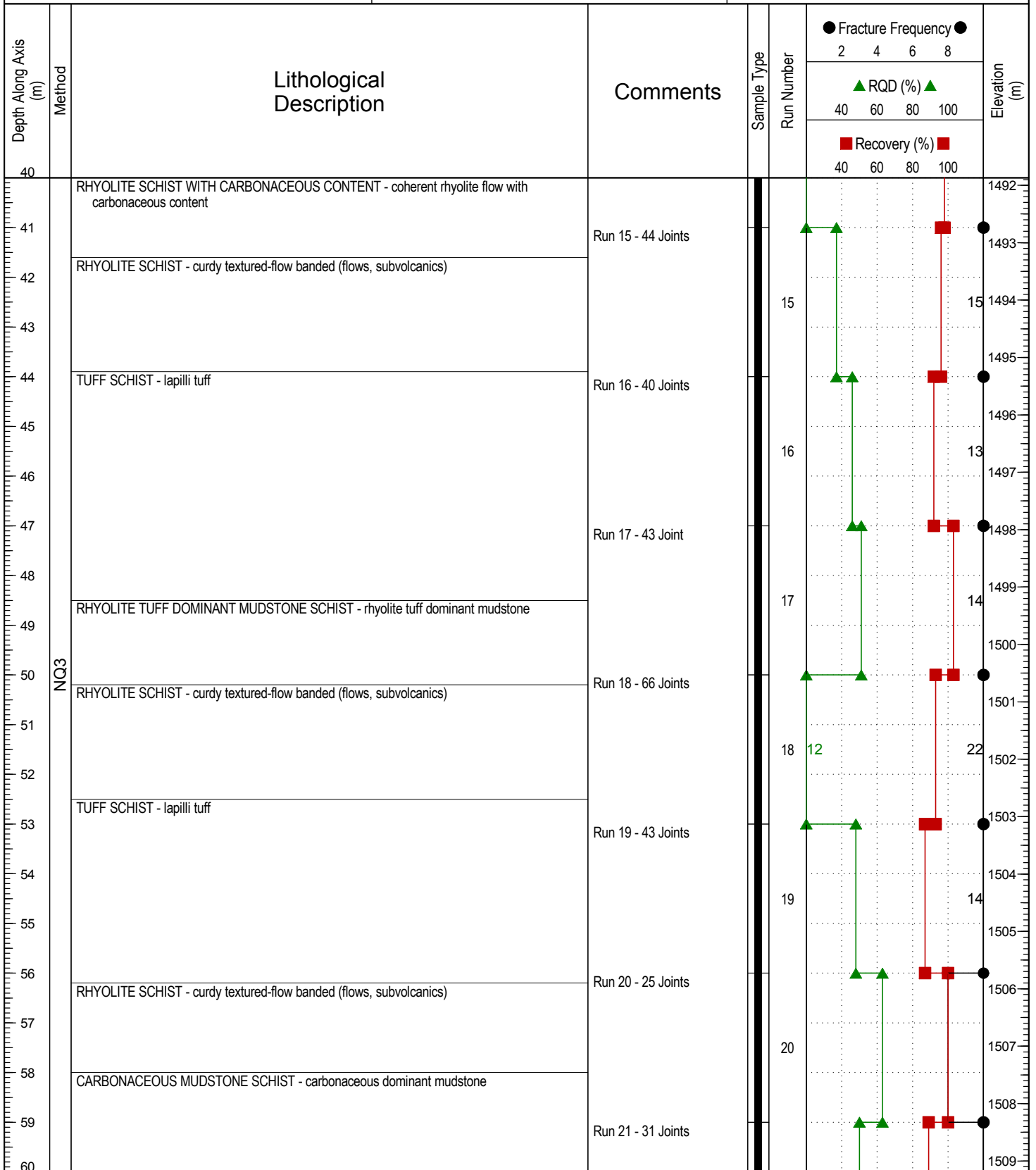
Project No: ENVMIN03071-01

Location: Kudz Ze Kayah

Ground Elev: 1457.23 m

Yukon

UTM: 414549.469 E; 6815464.484 N; Z 9 NAD83



Contractor: Geotech Drilling

Completion Depth: 149 m

Drilling Rig Type: Hydracore

Start Date: 2015 August 8

Logged By: Client

Completion Date: 2015 August 8

Reviewed By: SK

Page 3 of 8

# BMC Minerals (No. 1) Ltd.

# Borehole No: K15-204

Project: KZK Hydrogeological Assessment

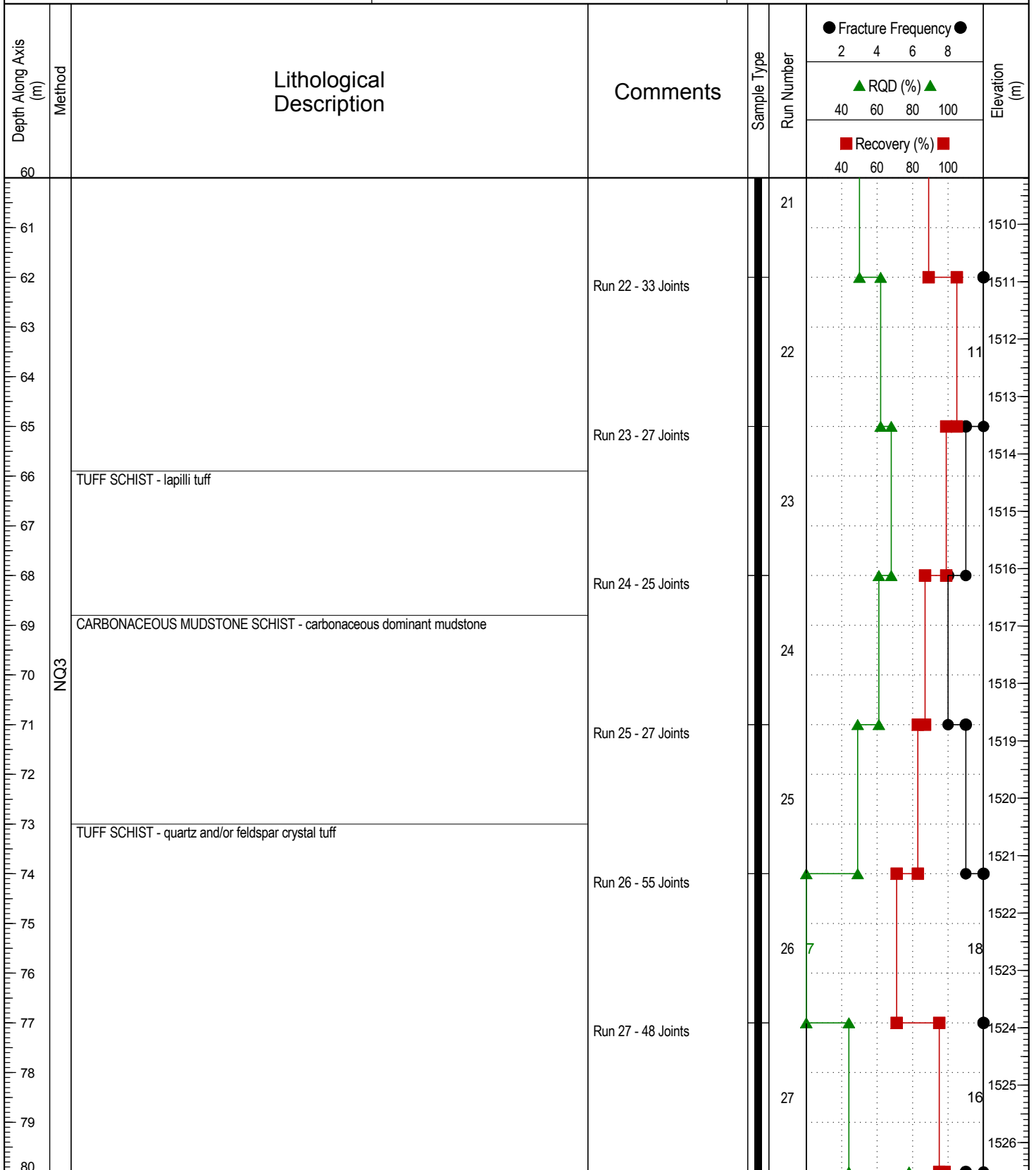
Project No: ENVMIN03071-01

Location: Kudz Ze Kayah

Ground Elev: 1457.23 m

Yukon

UTM: 414549.469 E; 6815464.484 N; Z 9 NAD83



TETRA TECH EBA

Contractor: Geotech Drilling

Completion Depth: 149 m

Drilling Rig Type: Hydracore

Start Date: 2015 August 8

Logged By: Client

Completion Date: 2015 August 8

Reviewed By: SK

Page 4 of 8

# BMC Minerals (No. 1) Ltd.

# Borehole No: K15-204

Project: KZK Hydrogeological Assessment

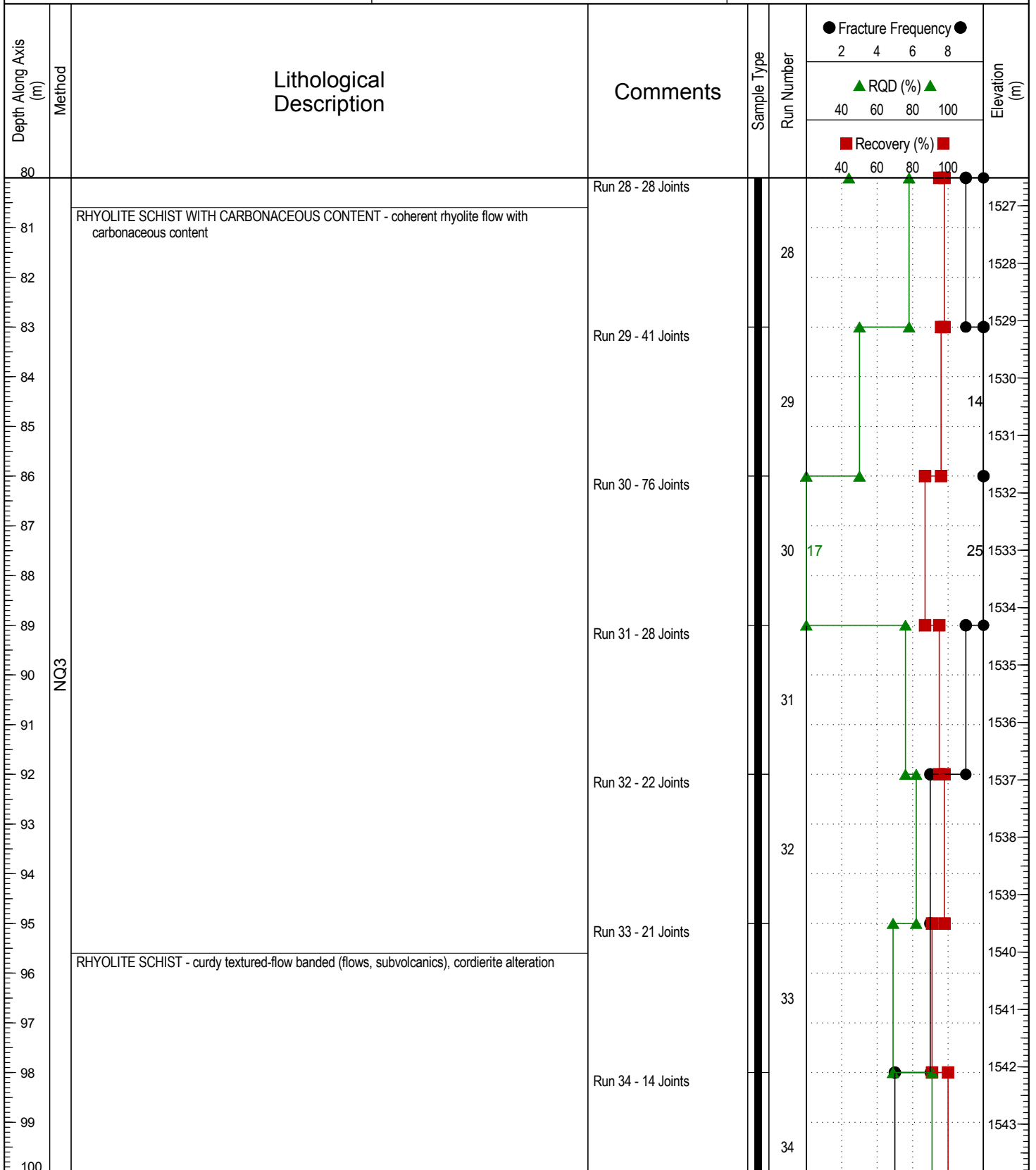
Project No: ENVMIN03071-01

Location: Kudz Ze Kayah

Ground Elev: 1457.23 m

Yukon

UTM: 414549.469 E; 6815464.484 N; Z 9 NAD83



TETRA TECH EBA

Contractor: Geotech Drilling

Completion Depth: 149 m

Drilling Rig Type: Hydracore

Start Date: 2015 August 8

Logged By: Client

Completion Date: 2015 August 8

Reviewed By: SK

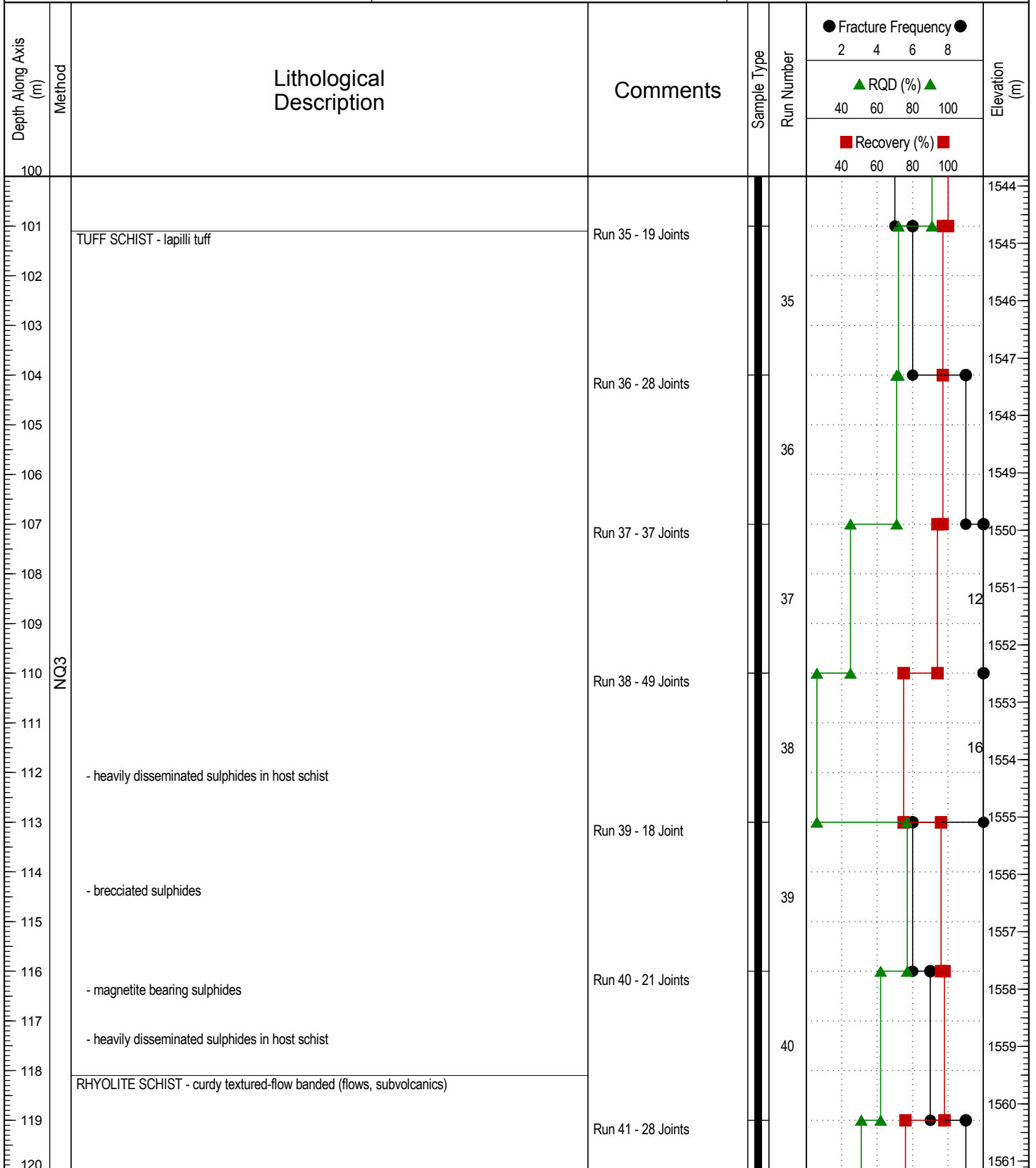
Page 5 of 8

# BMC Minerals (No. 1) Ltd.

# Borehole No: K15-204

Project: KZK Hydrogeological Assessment  
 Location: Kudz Ze Kayah  
 Yukon

Project No: ENVMIN03071-01  
 Ground Elev: 1457.23 m  
 UTM: 414549.469 E; 6815464.484 N; Z 9 NAD83



Contractor: Geotech Drilling  
 Drilling Rig Type: Hydracore  
 Logged By: Client  
 Reviewed By: SK

Completion Depth: 149 m  
 Start Date: 2015 August 8  
 Completion Date: 2015 August 8  
 Page 6 of 8

# BMC Minerals (No. 1) Ltd.

# Borehole No: K15-204

Project: KZK Hydrogeological Assessment

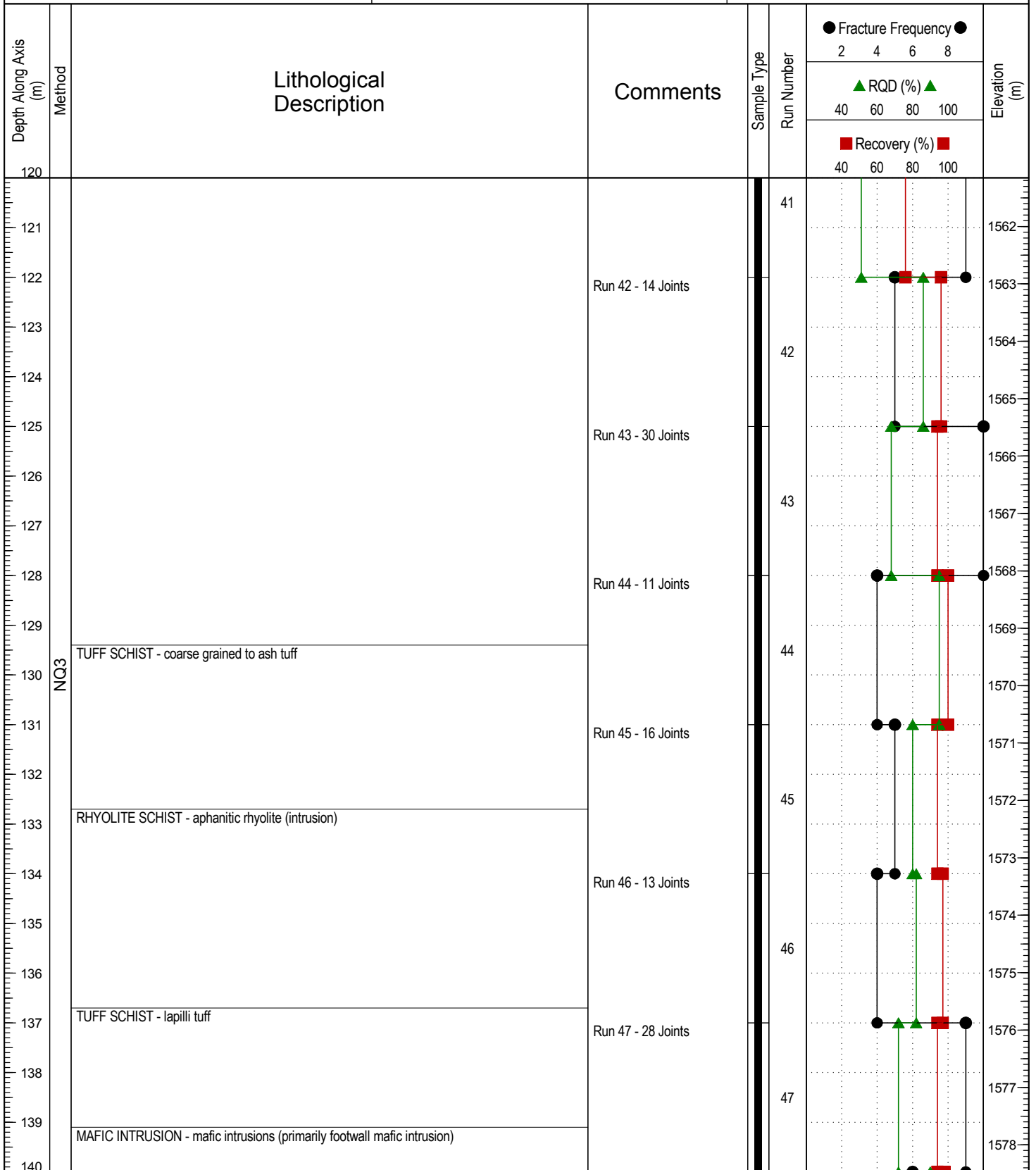
Project No: ENVMIN03071-01

Location: Kudz Ze Kayah

Ground Elev: 1457.23 m

Yukon

UTM: 414549.469 E; 6815464.484 N; Z 9 NAD83



TETRA TECH EBA

Contractor: Geotech Drilling

Completion Depth: 149 m

Drilling Rig Type: Hydracore

Start Date: 2015 August 8

Logged By: Client

Completion Date: 2015 August 8

Reviewed By: SK

Page 7 of 8

**BMC Minerals (No. 1) Ltd.**

**Borehole No: K15-204**

Project: KZK Hydrogeological Assessment


Project No: ENVMIN03071-01

Location: Kudz Ze Kayah

Ground Elev: 1457.23 m

Yukon

UTM: 414549.469 E; 6815464.484 N; Z 9 NAD83



**TETRA TECH EBA**

Contractor: Geotech Drilling

Completion Depth: 149 m

Drilling Rig Type: Hydracore

Start Date: 2015 August 8

Logged By: Client

Completion Date: 2015 August 8

Reviewed By: SK

Page 8 of 8