

BMC Minerals (No. 1) Ltd.

Borehole No: K15-206

Project: KZK Hydrogeological Assessment

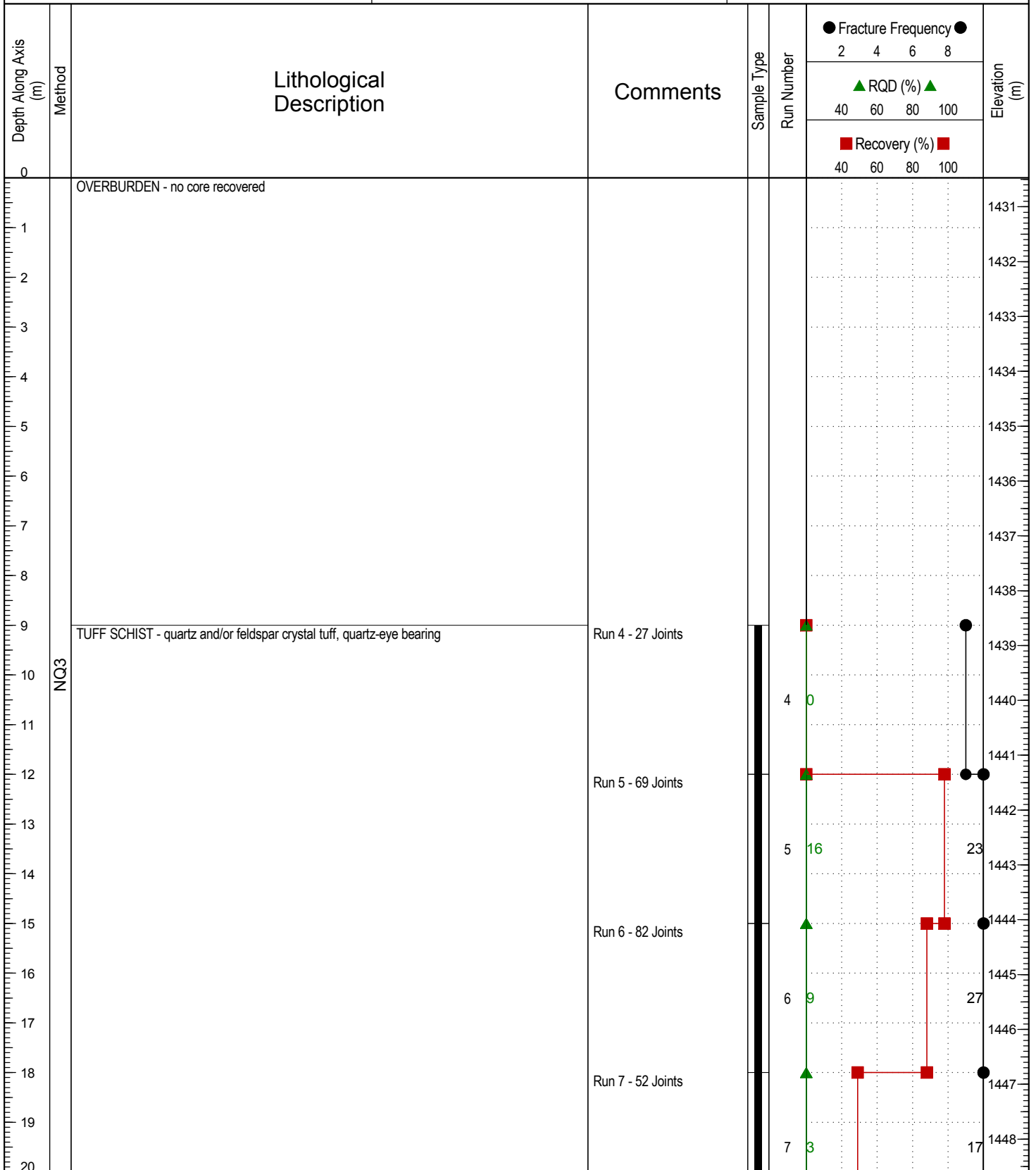
Project No: ENVMIN03071-01

Location: Kudz Ze Kayah

Ground Elev: 1430.473 m

Yukon

UTM: 414651.702 E; 6815747.356 N; Z 9 NAD83



TETRA TECH EBA

Contractor: Geotech Drilling

Completion Depth: 237 m

Drilling Rig Type: Zinex A5

Start Date: 2015 September 4

Logged By: Client

Completion Date: 2015 August 10

Reviewed By: SK

Page 1 of 12

BMC Minerals (No. 1) Ltd.

Borehole No: K15-206

Project: KZK Hydrogeological Assessment

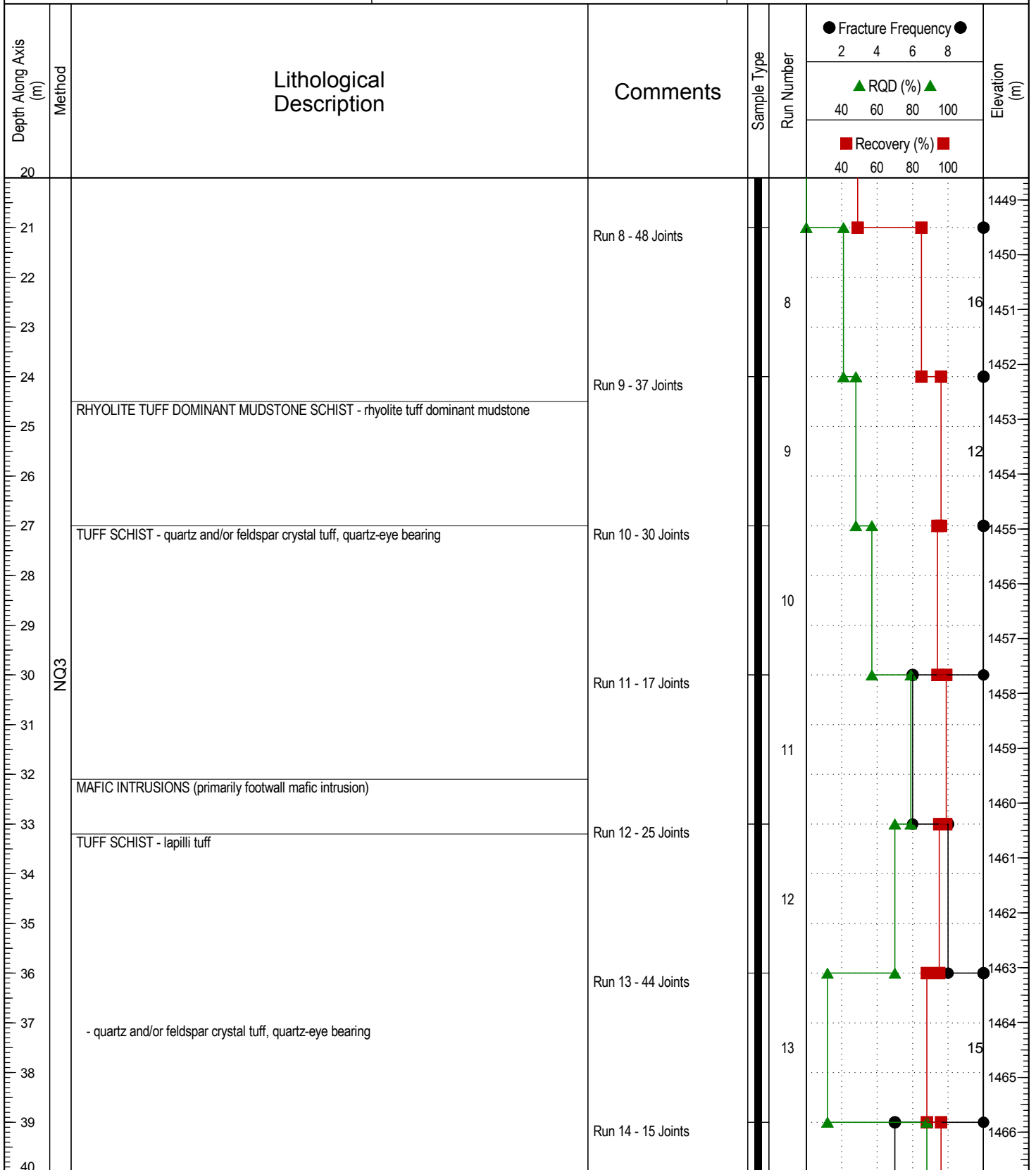
Project No: ENVMIN03071-01

Location: Kudz Ze Kayah

Ground Elev: 1430.473 m

Yukon

UTM: 414651.702 E; 6815747.356 N; Z 9 NAD83



TETRA TECH EBA

Contractor: Geotech Drilling

Completion Depth: 237 m

Drilling Rig Type: Zinex A5

Start Date: 2015 September 4

Logged By: Client

Completion Date: 2015 August 10

Reviewed By: SK

Page 2 of 12

BMC Minerals (No. 1) Ltd.

Borehole No: K15-206

Project: KZK Hydrogeological Assessment

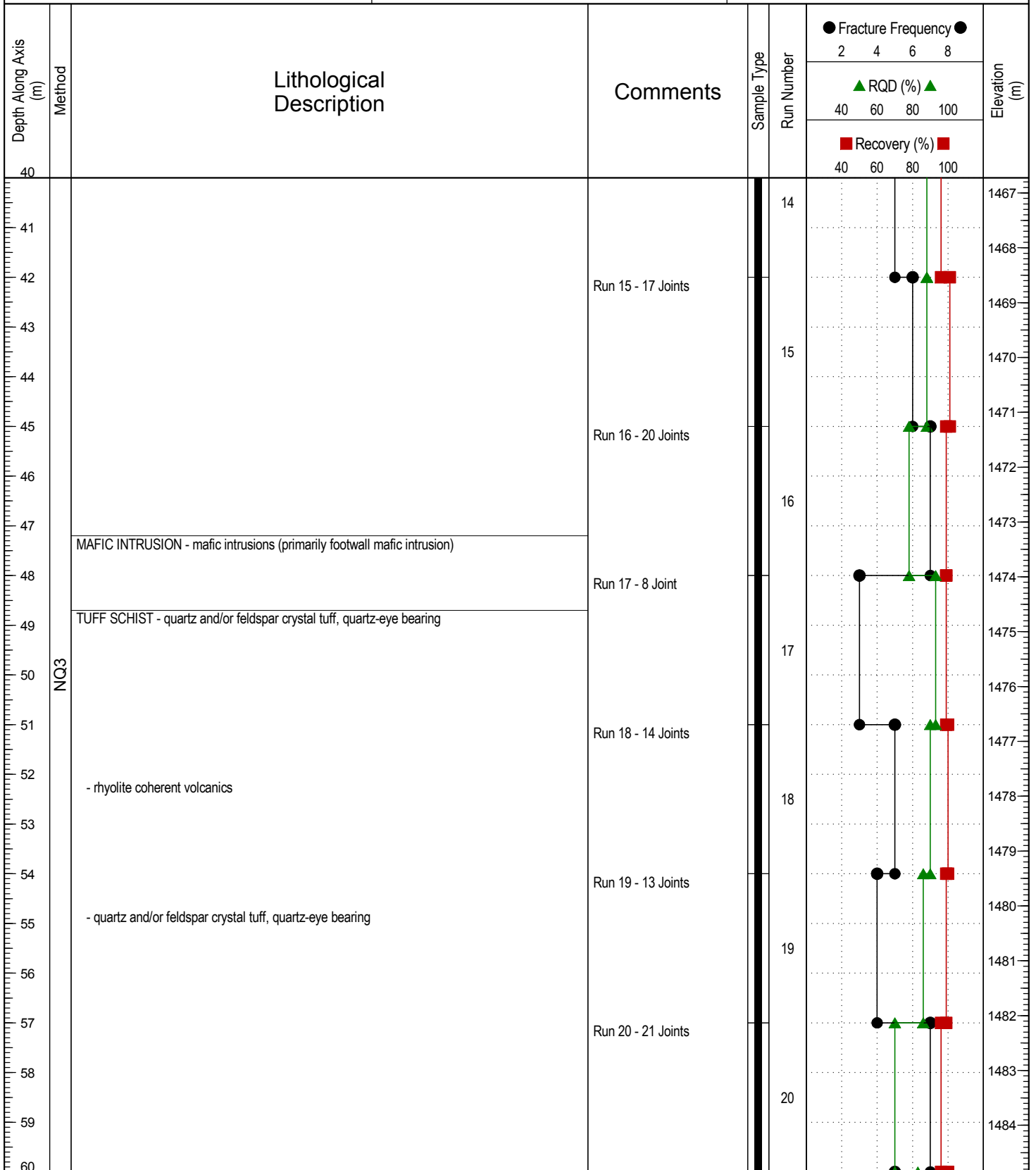
Project No: ENVMIN03071-01

Location: Kudz Ze Kayah

Ground Elev: 1430.473 m

Yukon

UTM: 414651.702 E; 6815747.356 N; Z 9 NAD83



Contractor: Geotech Drilling

Completion Depth: 237 m

Drilling Rig Type: Zinex A5

Start Date: 2015 September 4

Logged By: Client

Completion Date: 2015 August 10

Reviewed By: SK

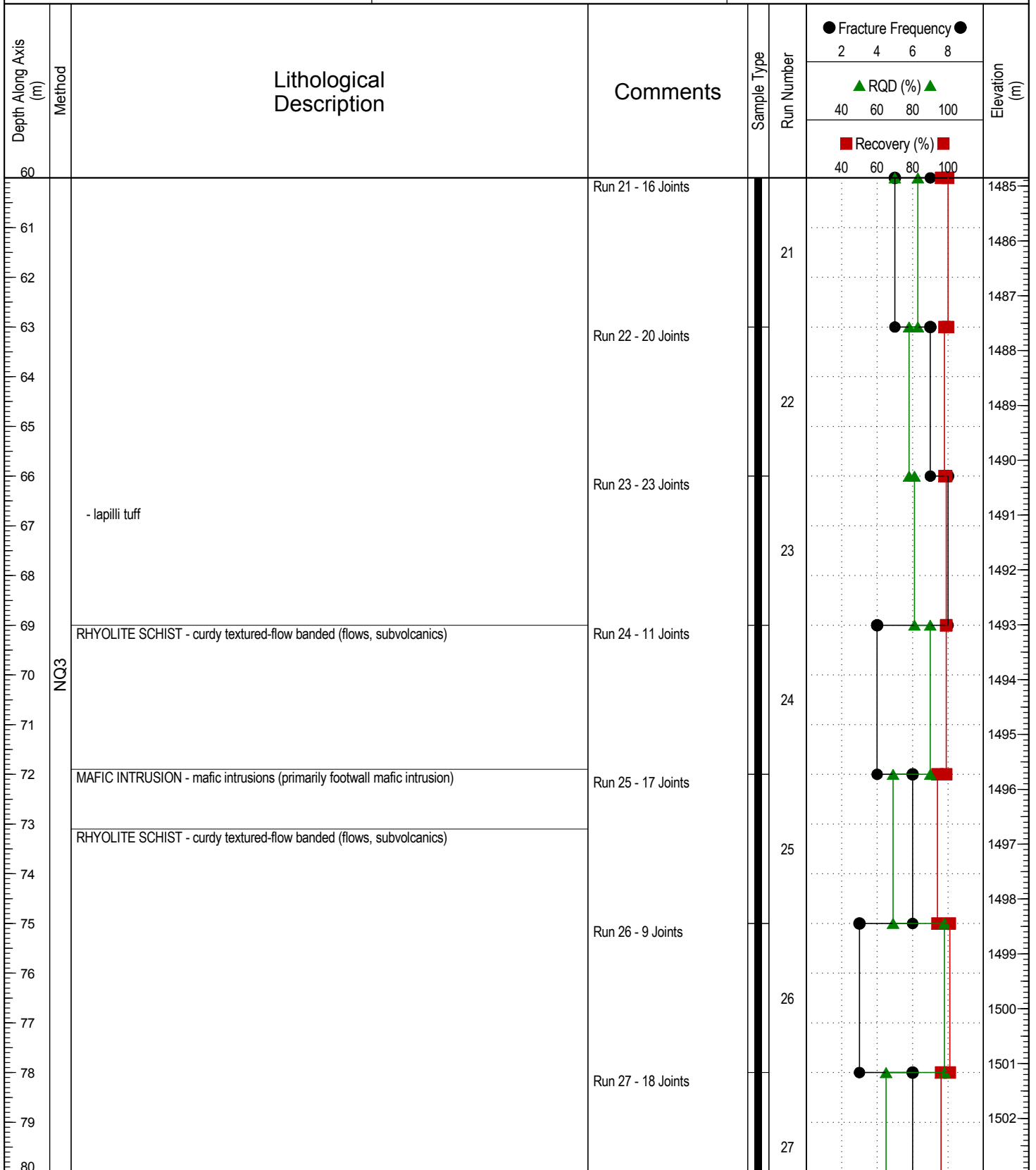
Page 3 of 12

BMC Minerals (No. 1) Ltd.

Borehole No: K15-206

Project: KZK Hydrogeological Assessment
 Location: Kudz Ze Kayah
 Yukon

Project No: ENVMIN03071-01
 Ground Elev: 1430.473 m
 UTM: 414651.702 E; 6815747.356 N; Z 9 NAD83



TETRA TECH EBA

Contractor: Geotech Drilling
 Drilling Rig Type: Zinex A5
 Logged By: Client
 Reviewed By: SK

Completion Depth: 237 m
 Start Date: 2015 September 4
 Completion Date: 2015 August 10
 Page 4 of 12

BMC Minerals (No. 1) Ltd.

Borehole No: K15-206

Project: KZK Hydrogeological Assessment


Project No: ENVMIN03071-01

Location: Kudz Ze Kayah

Ground Elev: 1430.473 m

Yukon

UTM: 414651.702 E; 6815747.356 N; Z 9 NAD83



TETRA TECH EBA

Contractor: Geotech Drilling

Completion Depth: 237 m

Drilling Rig Type: Zinex A5

Start Date: 2015 September 4

Logged By: Client

Completion Date: 2015 August 10

Reviewed By: SK

Page 5 of 12

BMC Minerals (No. 1) Ltd.

Borehole No: K15-206

Project: KZK Hydrogeological Assessment

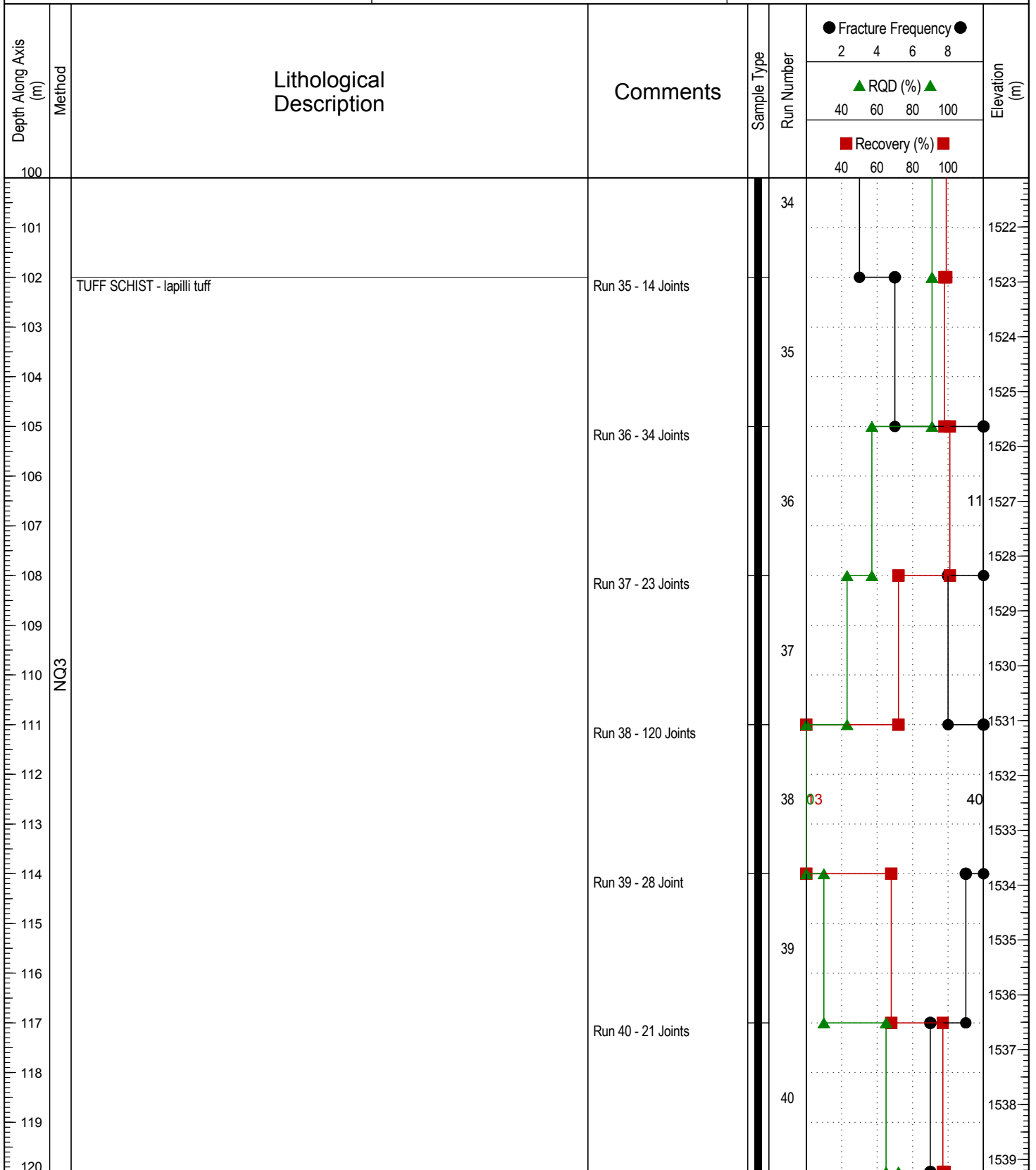
Project No: ENVMIN03071-01

Location: Kudz Ze Kayah

Ground Elev: 1430.473 m

Yukon

UTM: 414651.702 E; 6815747.356 N; Z 9 NAD83



TETRA TECH EBA

Contractor: Geotech Drilling

Completion Depth: 237 m

Drilling Rig Type: Zinex A5

Start Date: 2015 September 4

Logged By: Client

Completion Date: 2015 August 10

Reviewed By: SK

Page 6 of 12

BMC Minerals (No. 1) Ltd.

Borehole No: K15-206

Project: KZK Hydrogeological Assessment

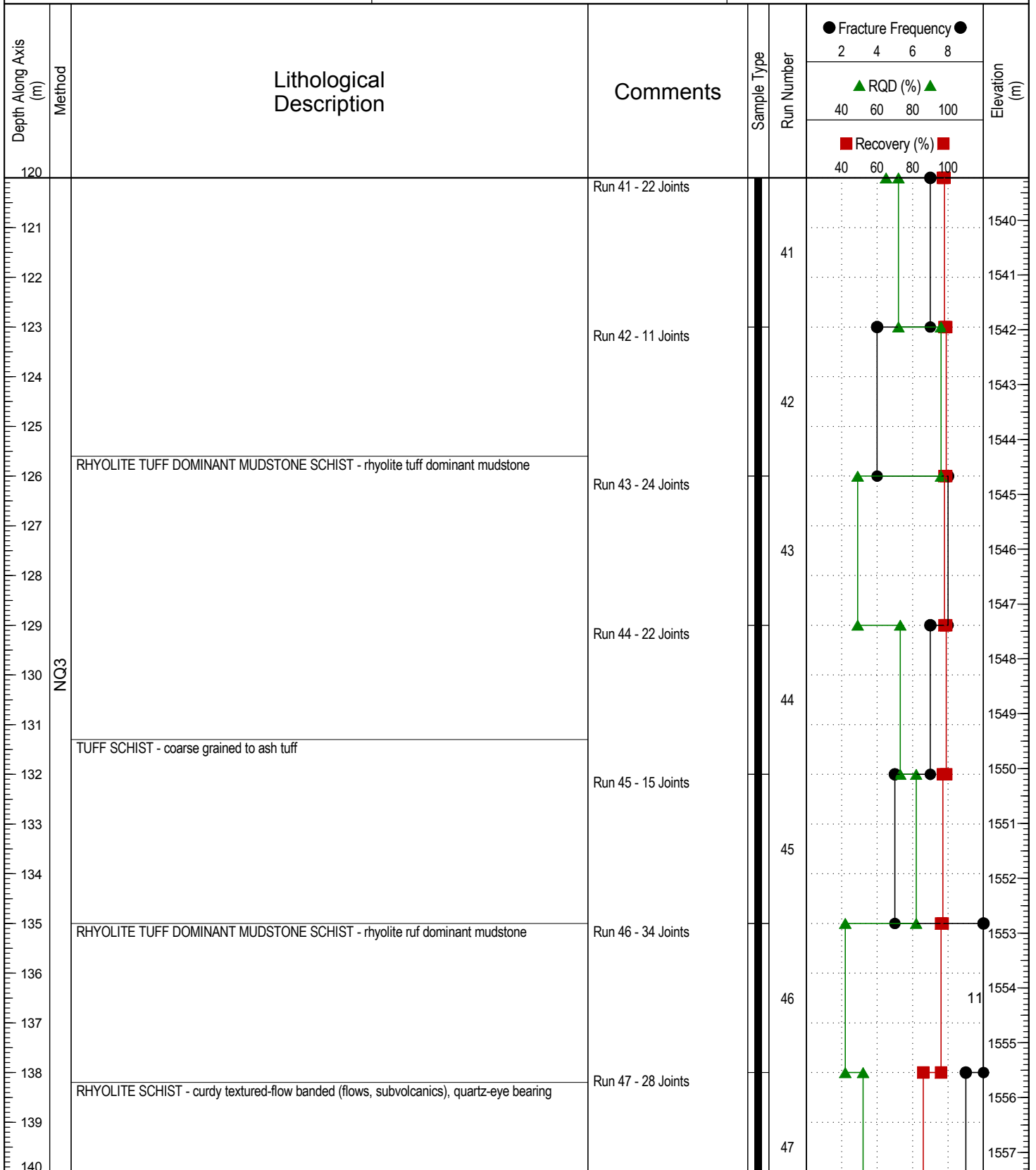
Project No: ENVMIN03071-01

Location: Kudz Ze Kayah

Ground Elev: 1430.473 m

Yukon

UTM: 414651.702 E; 6815747.356 N; Z 9 NAD83



TETRA TECH EBA

Contractor: Geotech Drilling

Completion Depth: 237 m

Drilling Rig Type: Zinex A5

Start Date: 2015 September 4

Logged By: Client

Completion Date: 2015 August 10

Reviewed By: SK

Page 7 of 12

BMC Minerals (No. 1) Ltd.

Borehole No: K15-206

Project: KZK Hydrogeological Assessment

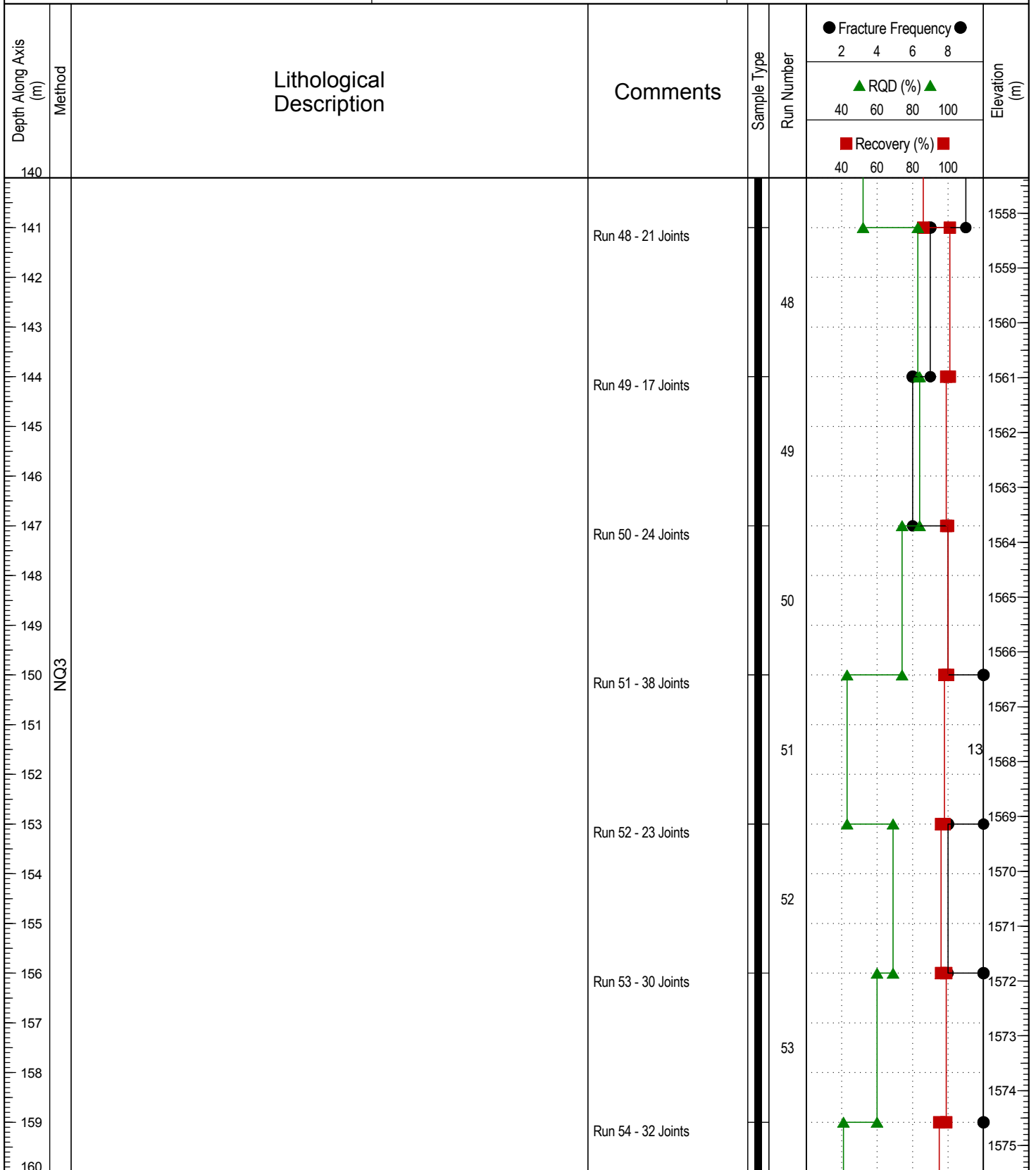
Project No: ENVMIN03071-01

Location: Kudz Ze Kayah

Ground Elev: 1430.473 m

Yukon

UTM: 414651.702 E; 6815747.356 N; Z 9 NAD83



TETRA TECH EBA

Contractor: Geotech Drilling

Completion Depth: 237 m

Drilling Rig Type: Zinex A5

Start Date: 2015 September 4

Logged By: Client

Completion Date: 2015 August 10

Reviewed By: SK

Page 8 of 12

BMC Minerals (No. 1) Ltd.

Borehole No: K15-206

Project: KZK Hydrogeological Assessment

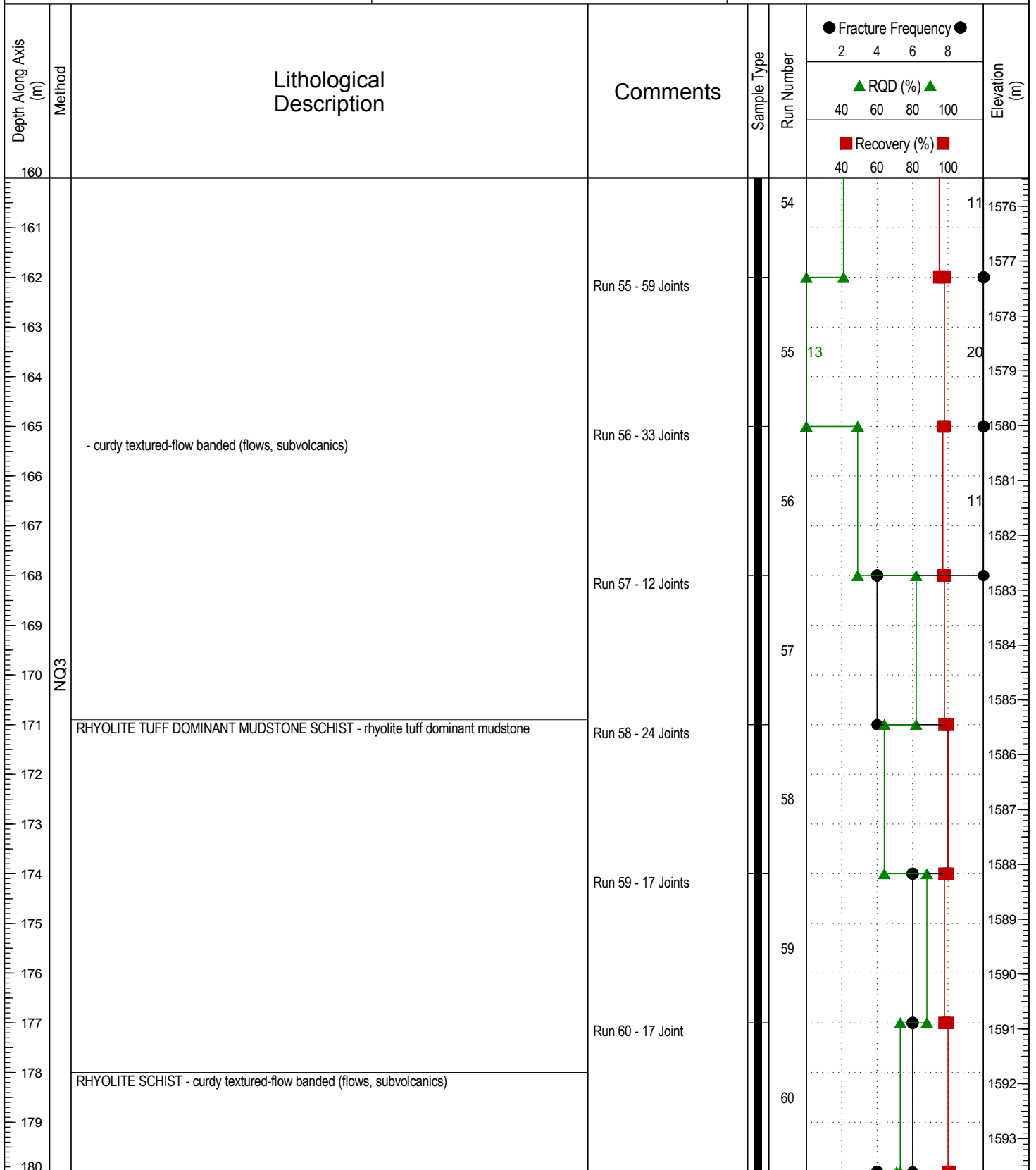
Project No: ENVMIN03071-01

Location: Kudz Ze Kayah

Ground Elev: 1430.473 m

Yukon

UTM: 414651.702 E; 6815747.356 N; Z 9 NAD83



TETRA TECH EBA

Contractor: Geotech Drilling

Completion Depth: 237 m

Drilling Rig Type: Zinex A5

Start Date: 2015 September 4

Logged By: Client

Completion Date: 2015 August 10

Reviewed By: SK

Page 9 of 12

BMC Minerals (No. 1) Ltd.

Borehole No: K15-206

Project: KZK Hydrogeological Assessment

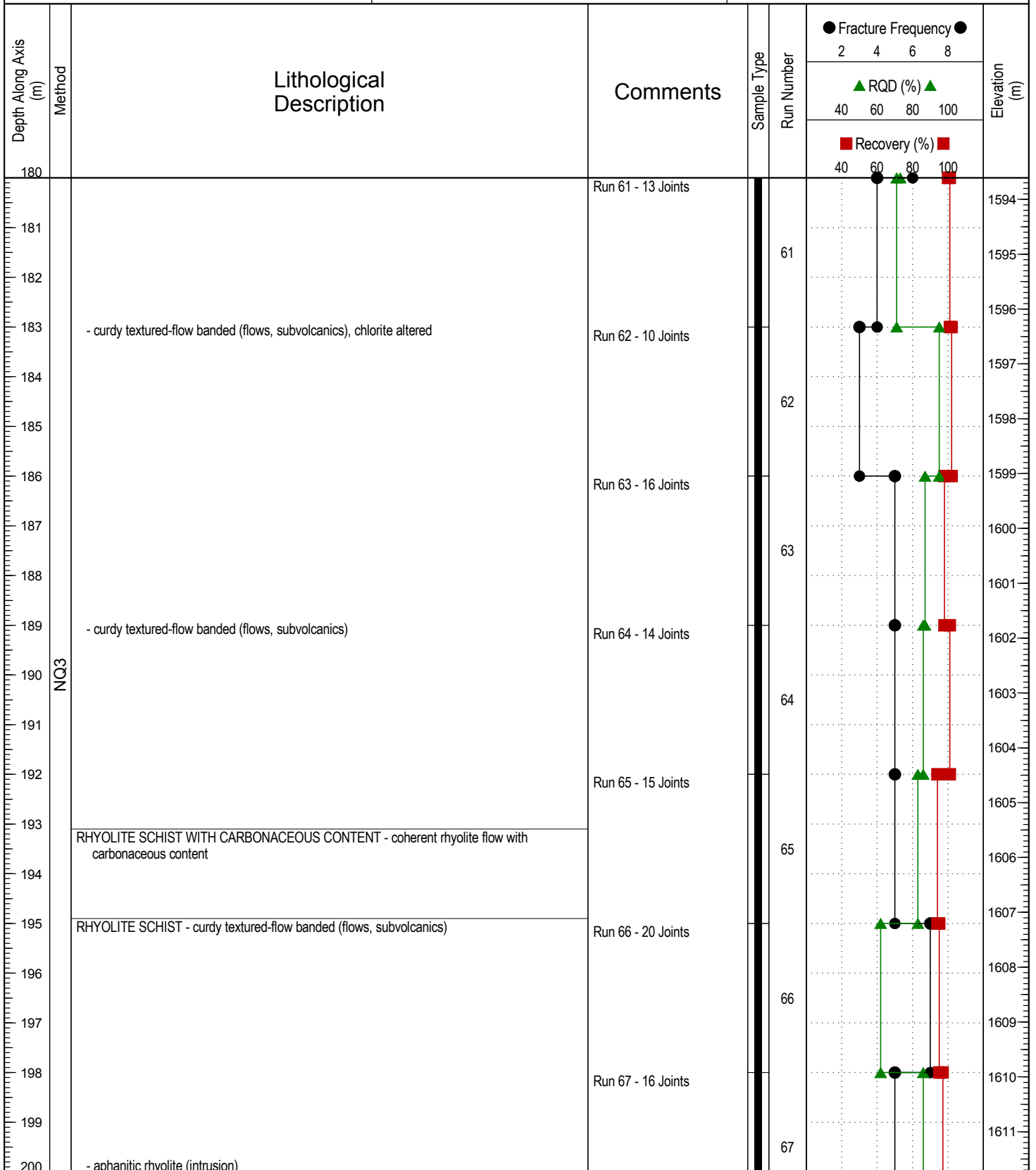
Project No: ENVMIN03071-01

Location: Kudz Ze Kayah

Ground Elev: 1430.473 m

Yukon

UTM: 414651.702 E; 6815747.356 N; Z 9 NAD83



TETRA TECH EBA

Contractor: Geotech Drilling

Completion Depth: 237 m

Drilling Rig Type: Zinex A5

Start Date: 2015 September 4

Logged By: Client

Completion Date: 2015 August 10

Reviewed By: SK

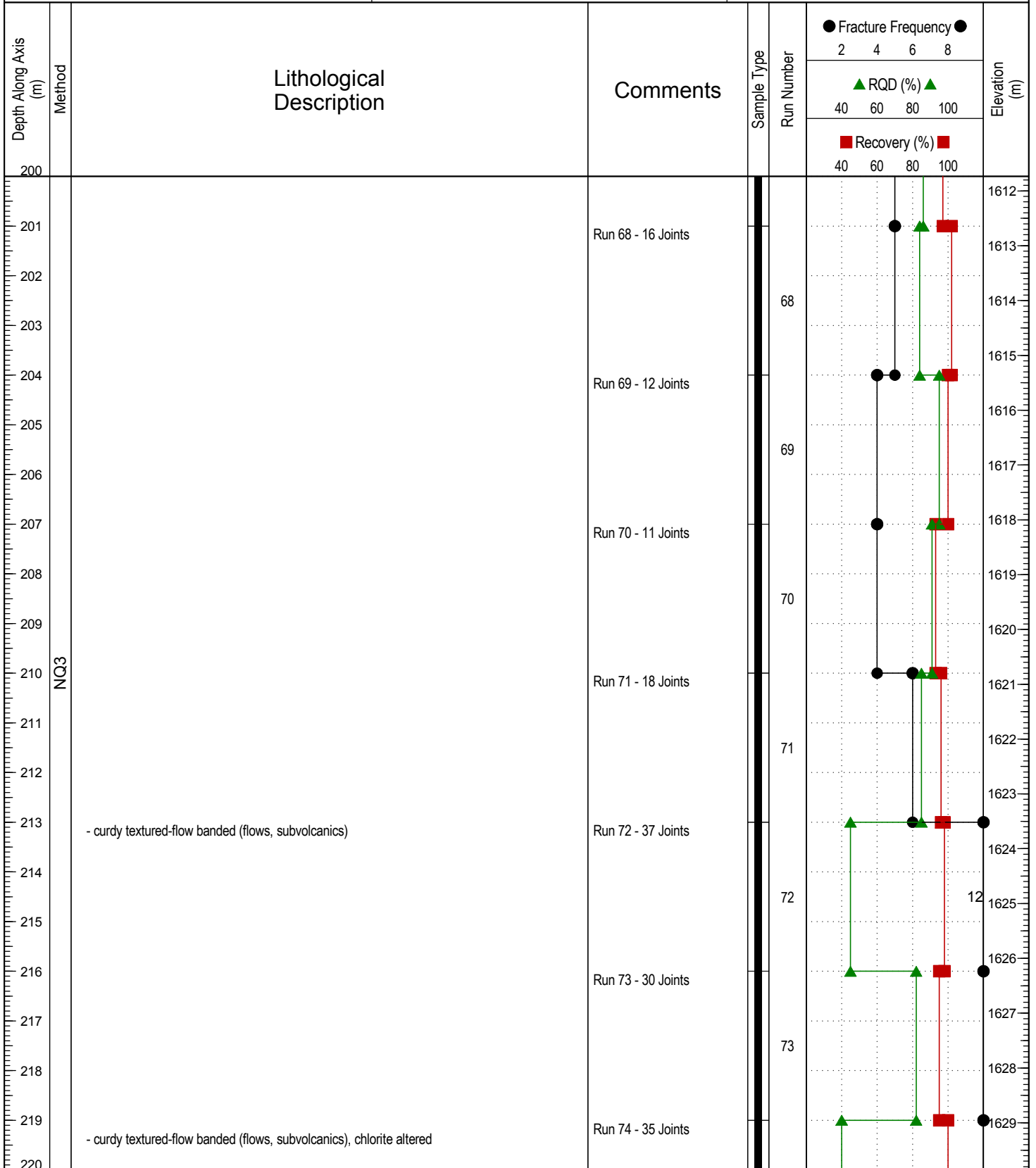
Page 10 of 12

BMC Minerals (No. 1) Ltd.

Borehole No: K15-206

Project: KZK Hydrogeological Assessment
 Location: Kudz Ze Kayah
 Yukon

Project No: ENVMIN03071-01
 Ground Elev: 1430.473 m
 UTM: 414651.702 E; 6815747.356 N; Z 9 NAD83



TETRA TECH EBA

Contractor: Geotech Drilling
 Drilling Rig Type: Zinex A5
 Logged By: Client
 Reviewed By: SK

Completion Depth: 237 m
 Start Date: 2015 September 4
 Completion Date: 2015 August 10
 Page 11 of 12

BMC Minerals (No. 1) Ltd.

Borehole No: K15-206

Project: KZK Hydrogeological Assessment

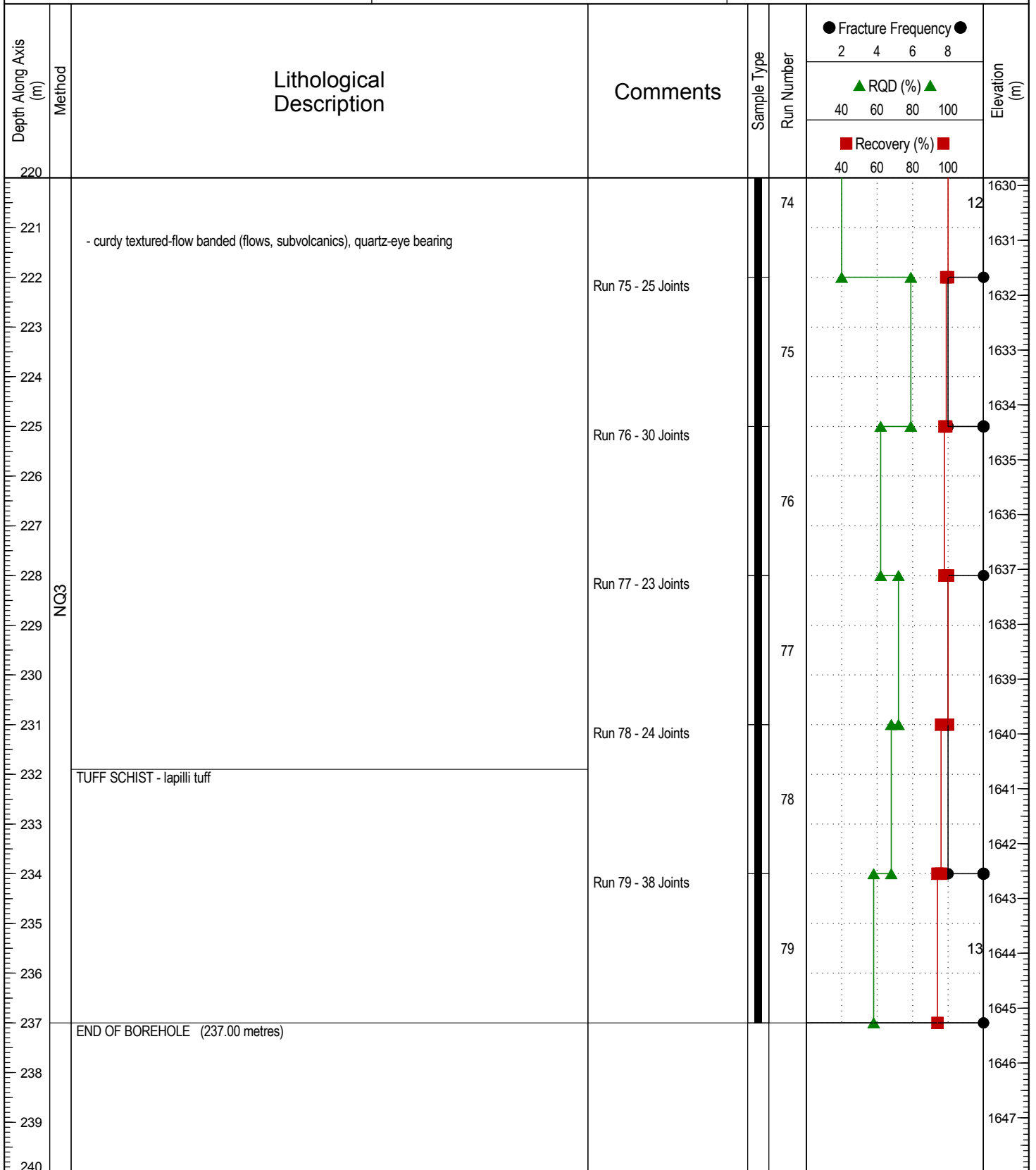
Project No: ENVMIN03071-01

Location: Kudz Ze Kayah

Ground Elev: 1430.473 m

Yukon

UTM: 414651.702 E; 6815747.356 N; Z 9 NAD83



TETRA TECH EBA

Contractor: Geotech Drilling

Completion Depth: 237 m

Drilling Rig Type: Zinex A5

Start Date: 2015 September 4

Logged By: Client

Completion Date: 2015 August 10

Reviewed By: SK

Page 12 of 12