

BMC Minerals (No. 1) Ltd.

Borehole No: K15-242

Project: KZK Hydrogeological Assessment

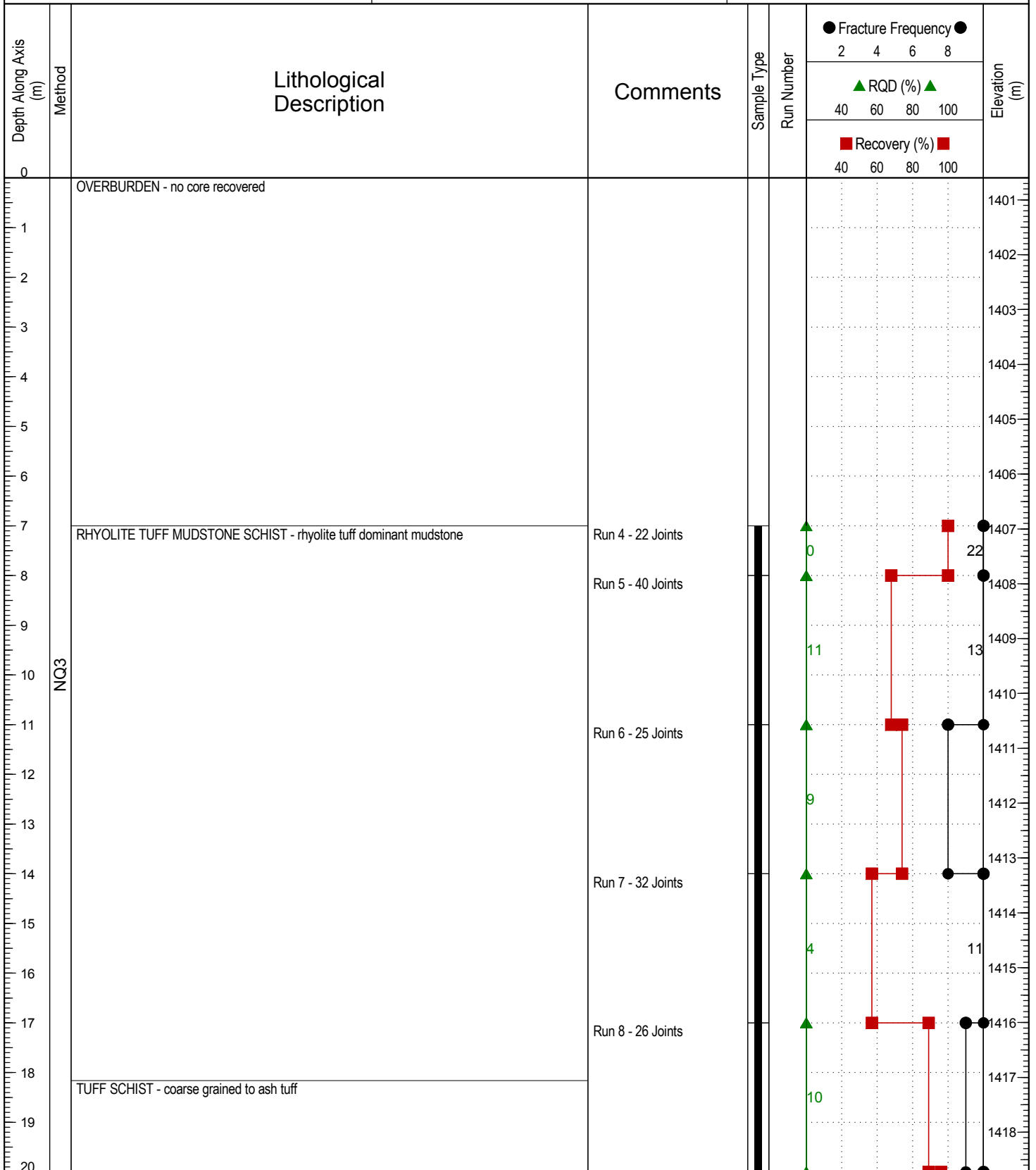
Project No: ENVMIN03071-01

Location: Kudz Ze Kayah

Ground Elev: 1400.599 m

Yukon

UTM: 415134.726 E; 6815439.024 N; Z 9 NAD83



TETRA TECH EBA

Contractor: Geotech Drilling

Completion Depth: 161 m

Drilling Rig Type: Hydracore

Start Date: 2015 September 18

Logged By: Client

Completion Date: 2015 September 2

Reviewed By: SK

Page 1 of 9

BMC Minerals (No. 1) Ltd.

Borehole No: K15-242

Project: KZK Hydrogeological Assessment

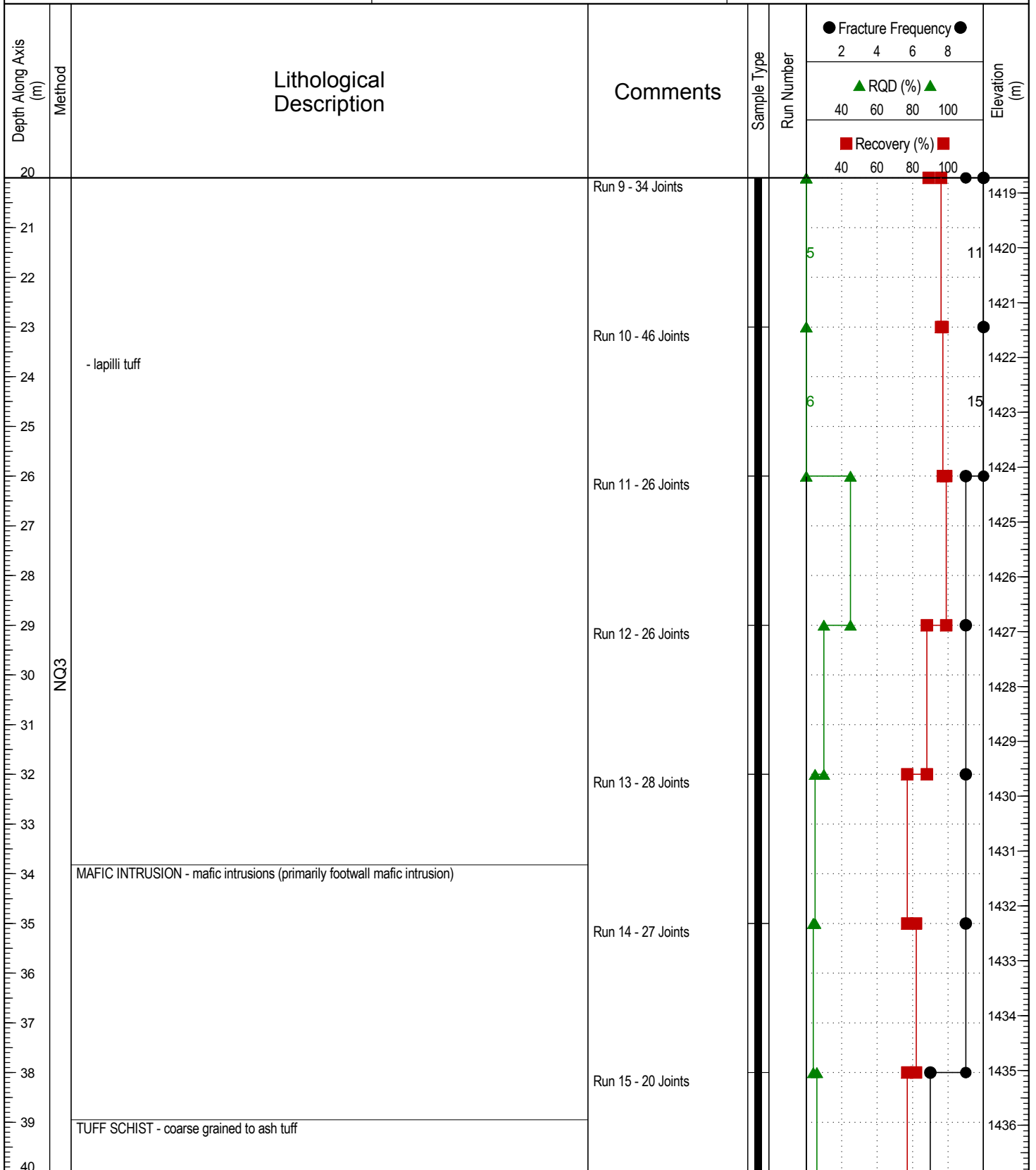
Project No: ENVMIN03071-01

Location: Kudz Ze Kayah

Ground Elev: 1400.599 m

Yukon

UTM: 415134.726 E; 6815439.024 N; Z 9 NAD83



TETRA TECH EBA

Contractor: Geotech Drilling

Completion Depth: 161 m

Drilling Rig Type: Hydracore

Start Date: 2015 September 18

Logged By: Client

Completion Date: 2015 September 2

Reviewed By: SK

Page 2 of 9

BMC Minerals (No. 1) Ltd.

Borehole No: K15-242

Project: KZK Hydrogeological Assessment


Project No: ENVMIN03071-01

Location: Kudz Ze Kayah

Ground Elev: 1400.599 m

Yukon

UTM: 415134.726 E; 6815439.024 N; Z 9 NAD83



TETRA TECH EBA

Contractor: Geotech Drilling

Completion Depth: 161 m

Drilling Rig Type: Hydracore

Start Date: 2015 September 18

Logged By: Client

Completion Date: 2015 September 2

Reviewed By: SK

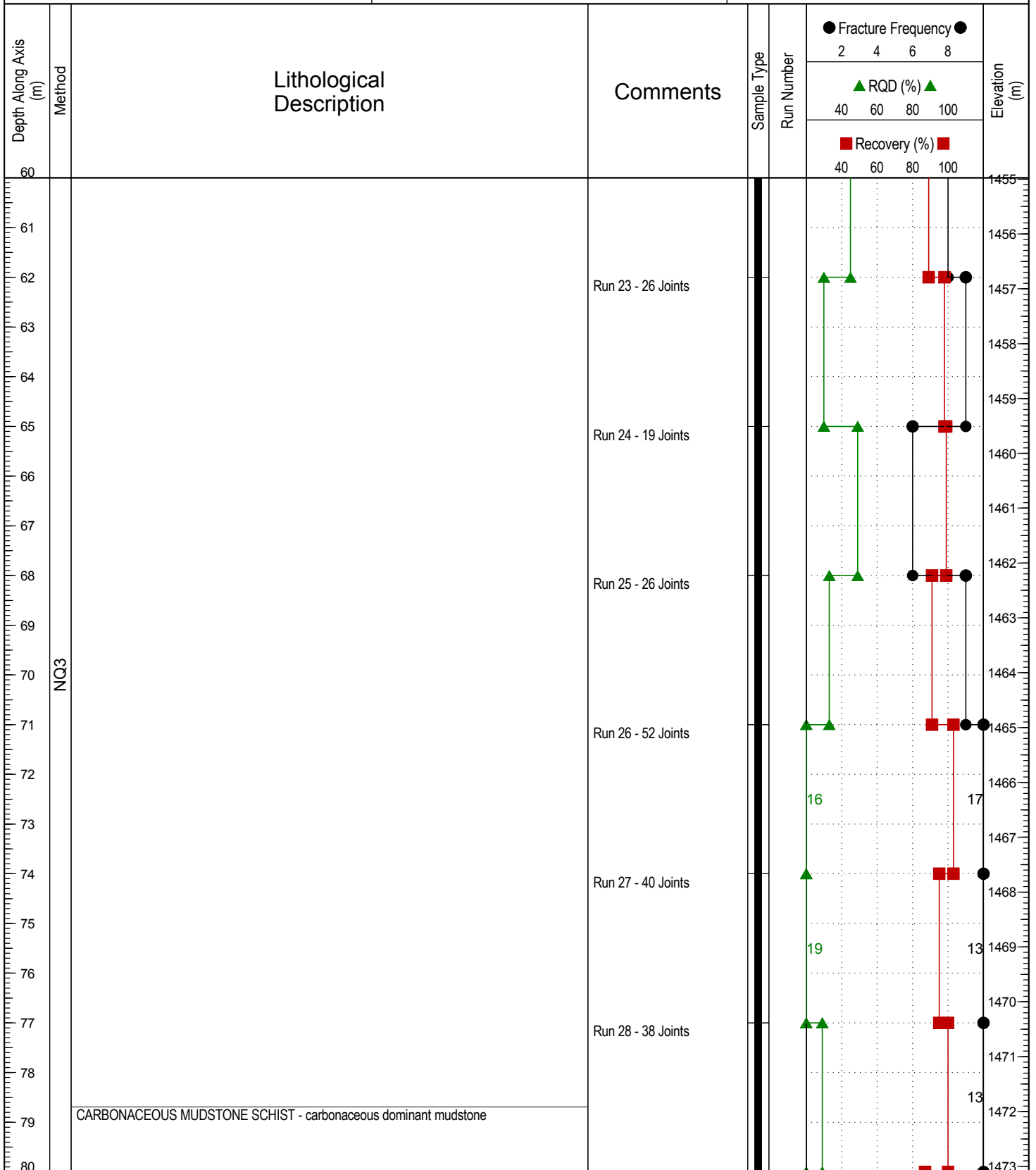
Page 3 of 9

BMC Minerals (No. 1) Ltd.

Borehole No: K15-242

Project: KZK Hydrogeological Assessment
 Location: Kudz Ze Kayah
 Yukon

Project No: ENVMIN03071-01
 Ground Elev: 1400.599 m
 UTM: 415134.726 E; 6815439.024 N; Z 9 NAD83



TETRA TECH EBA

Contractor: Geotech Drilling
 Drilling Rig Type: Hydracore
 Logged By: Client
 Reviewed By: SK

Completion Depth: 161 m
 Start Date: 2015 September 18
 Completion Date: 2015 September 2
 Page 4 of 9

BMC Minerals (No. 1) Ltd.

Borehole No: K15-242

Project: KZK Hydrogeological Assessment

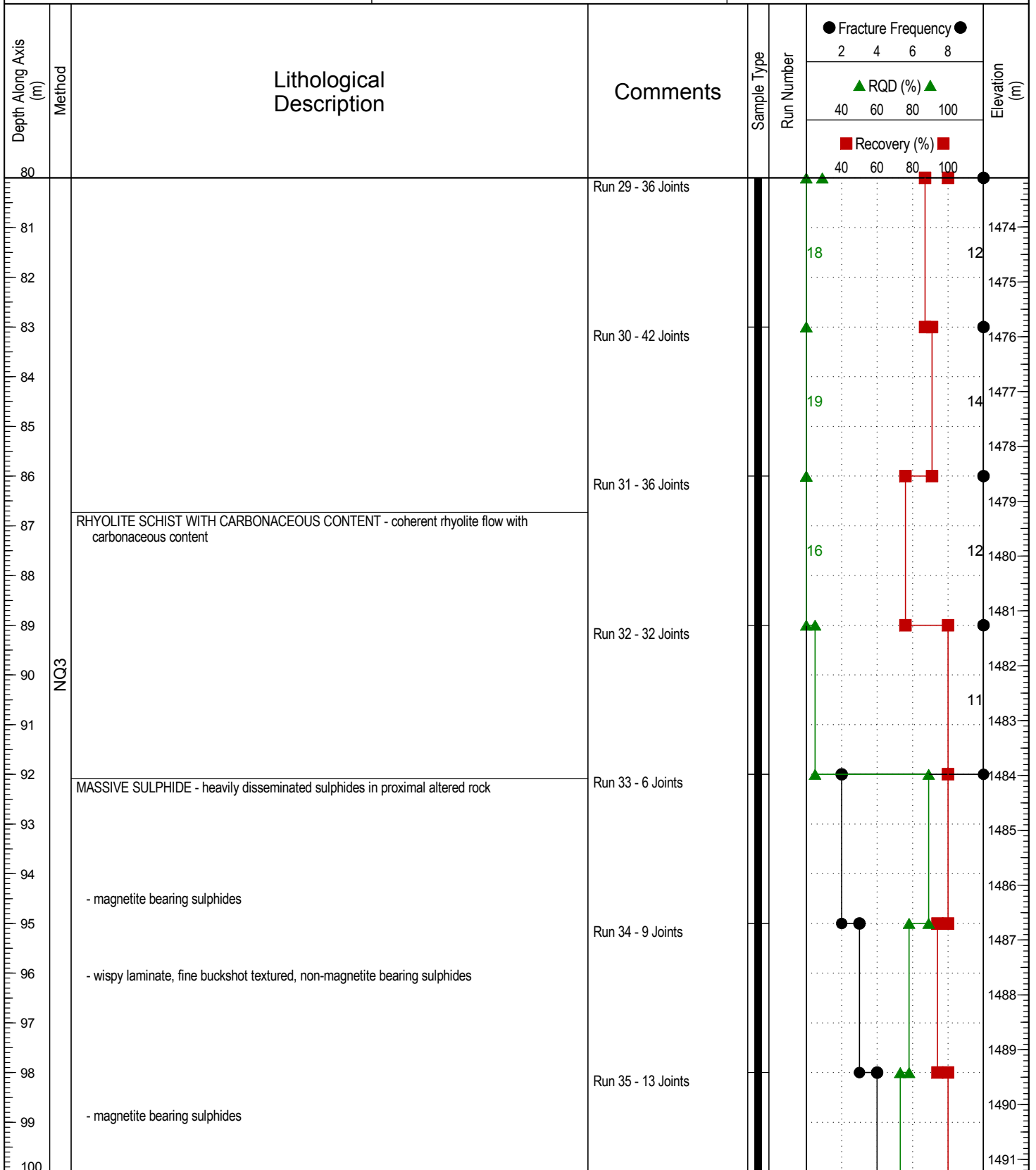
Project No: ENVMIN03071-01

Location: Kudz Ze Kayah

Ground Elev: 1400.599 m

Yukon

UTM: 415134.726 E; 6815439.024 N; Z 9 NAD83



TETRA TECH EBA

Contractor: Geotech Drilling

Completion Depth: 161 m

Drilling Rig Type: Hydracore

Start Date: 2015 September 18

Logged By: Client

Completion Date: 2015 September 2

Reviewed By: SK

Page 5 of 9

BMC Minerals (No. 1) Ltd.

Borehole No: K15-242

Project: KZK Hydrogeological Assessment

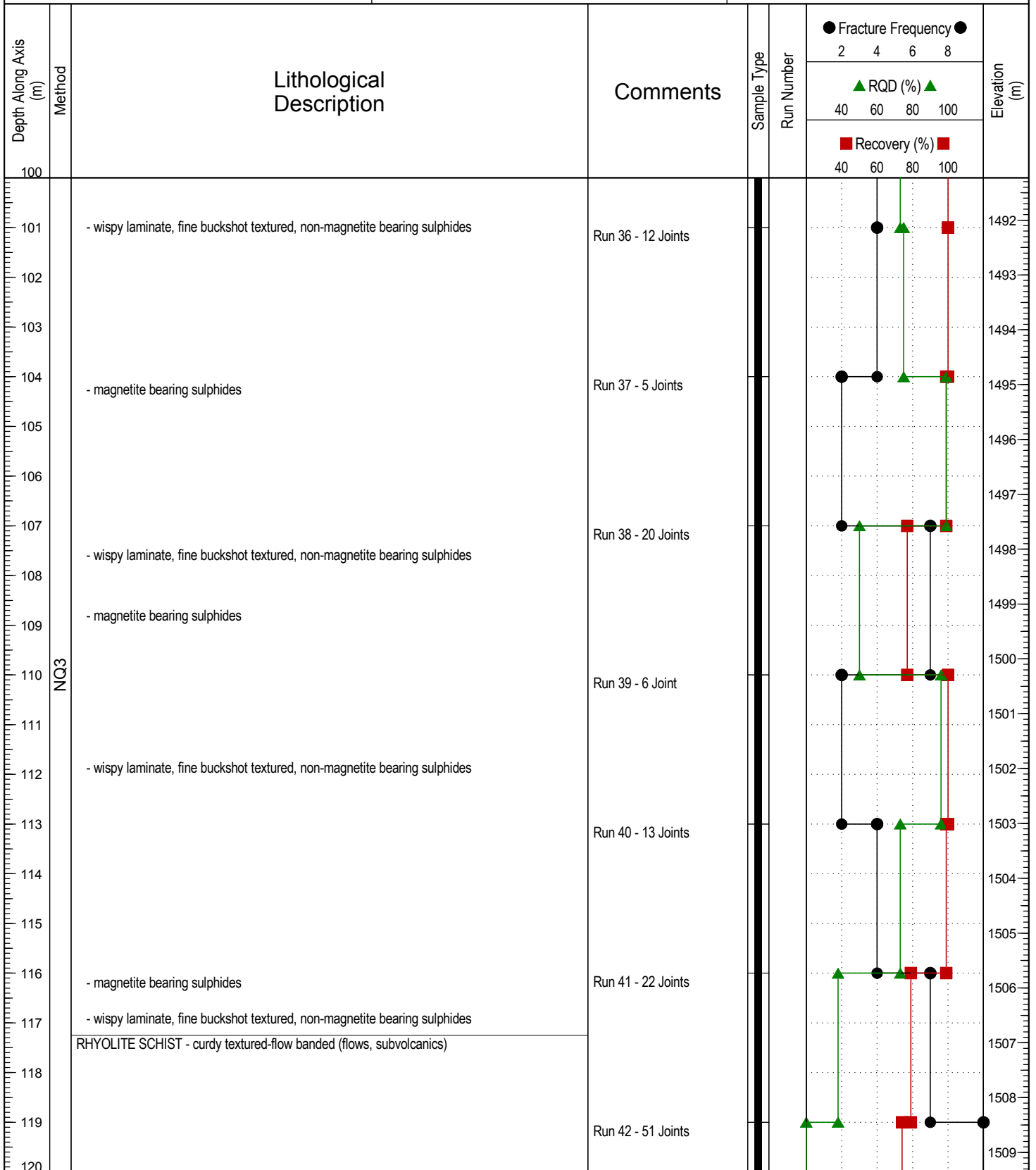
Project No: ENVMIN03071-01

Location: Kudz Ze Kayah

Ground Elev: 1400.599 m

Yukon

UTM: 415134.726 E; 6815439.024 N; Z 9 NAD83



TETRA TECH EBA

Contractor: Geotech Drilling

Completion Depth: 161 m

Drilling Rig Type: Hydracore

Start Date: 2015 September 18

Logged By: Client

Completion Date: 2015 September 2

Reviewed By: SK

Page 6 of 9

BMC Minerals (No. 1) Ltd.

Borehole No: K15-242

Project: KZK Hydrogeological Assessment

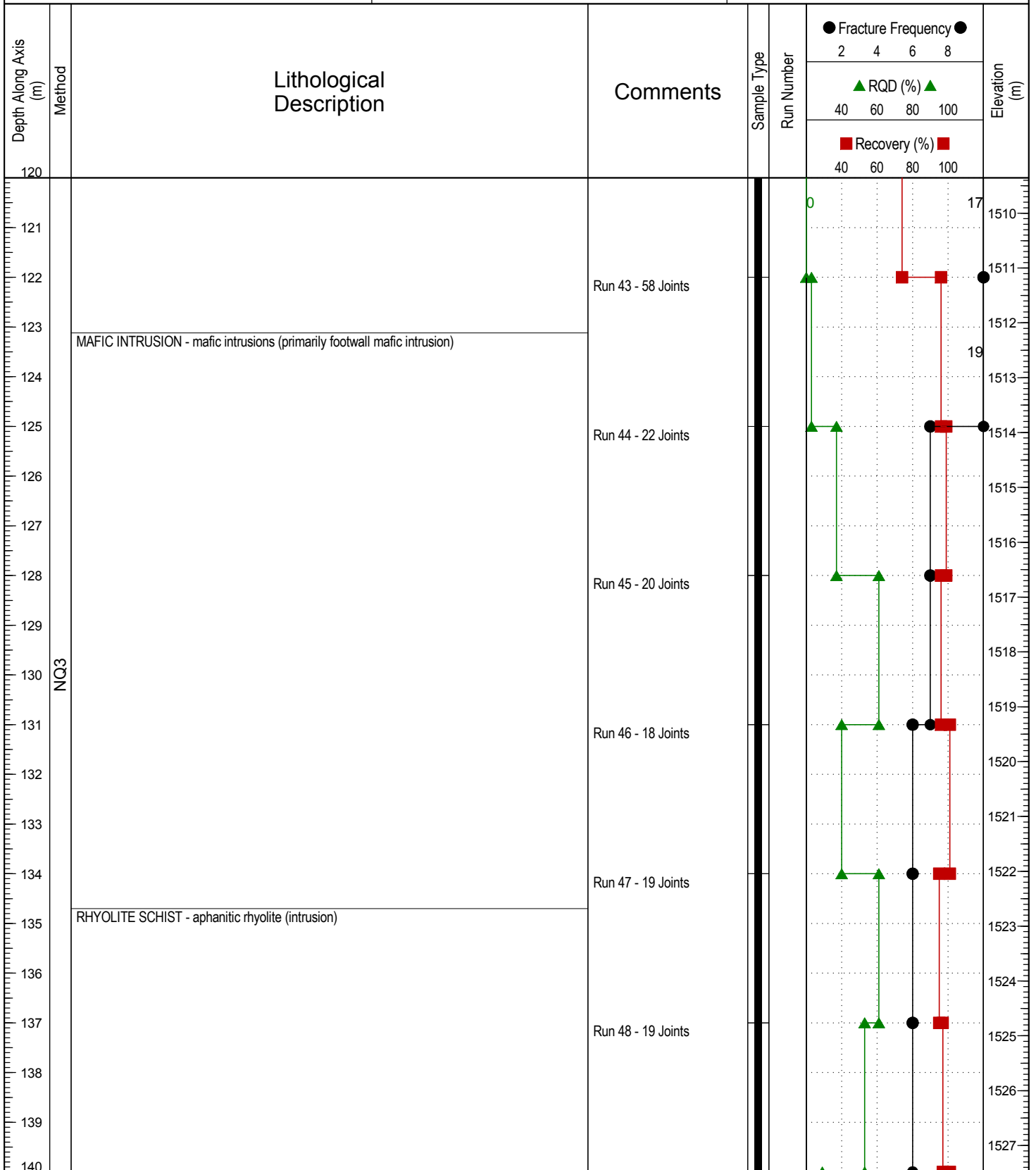
Project No: ENVMIN03071-01

Location: Kudz Ze Kayah

Ground Elev: 1400.599 m

Yukon

UTM: 415134.726 E; 6815439.024 N; Z 9 NAD83



Contractor: Geotech Drilling

Completion Depth: 161 m

Drilling Rig Type: Hydracore

Start Date: 2015 September 18

Logged By: Client

Completion Date: 2015 September 2

Reviewed By: SK

Page 7 of 9

BMC Minerals (No. 1) Ltd.

Borehole No: K15-242

Project: KZK Hydrogeological Assessment

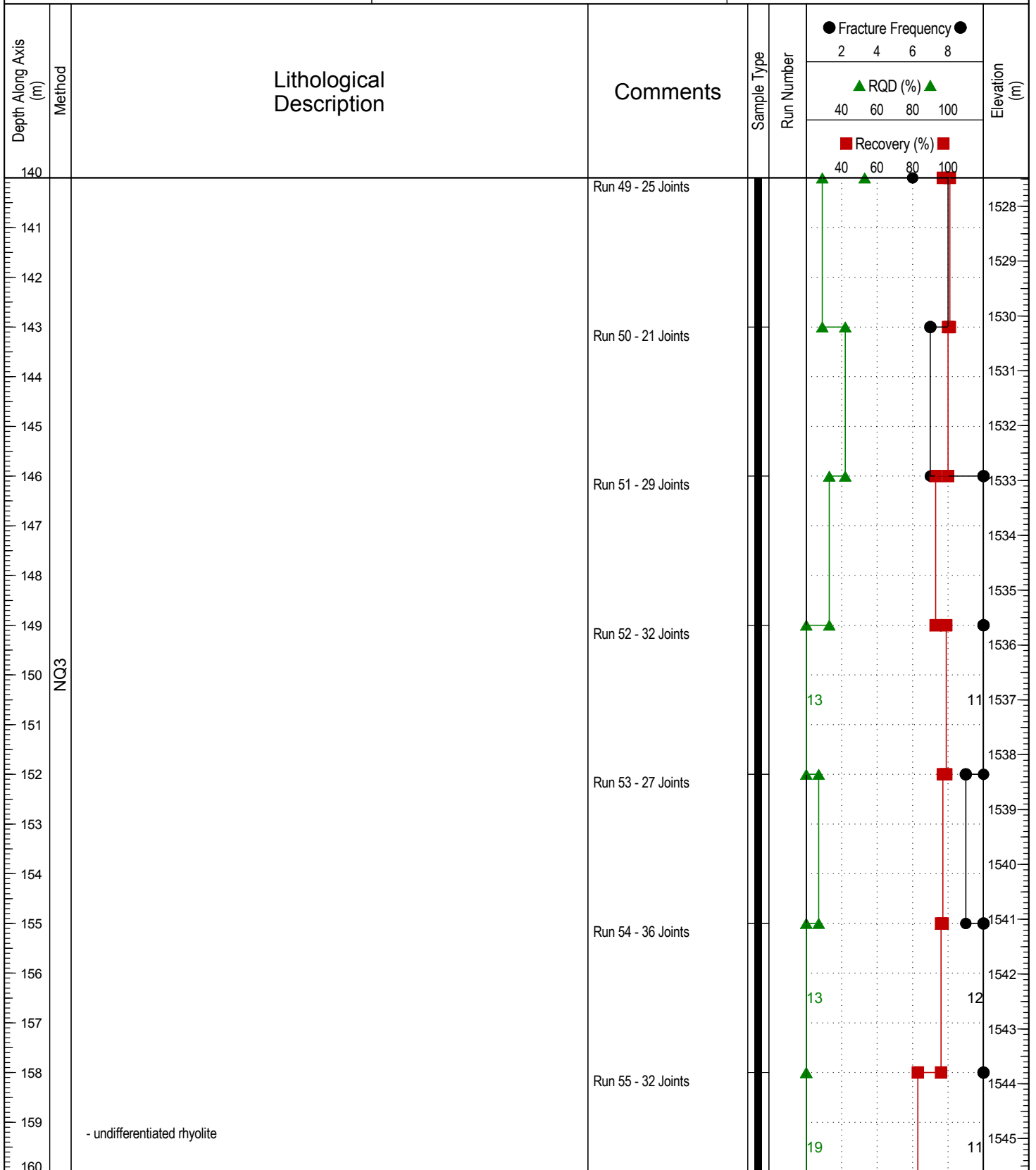
Project No: ENVMIN03071-01

Location: Kudz Ze Kayah

Ground Elev: 1400.599 m

Yukon

UTM: 415134.726 E; 6815439.024 N; Z 9 NAD83



TETRA TECH EBA

Contractor: Geotech Drilling

Completion Depth: 161 m

Drilling Rig Type: Hydracore

Start Date: 2015 September 18

Logged By: Client

Completion Date: 2015 September 2

Reviewed By: SK

Page 8 of 9

BMC Minerals (No. 1) Ltd.

Borehole No: K15-242

Project: KZK Hydrogeological Assessment

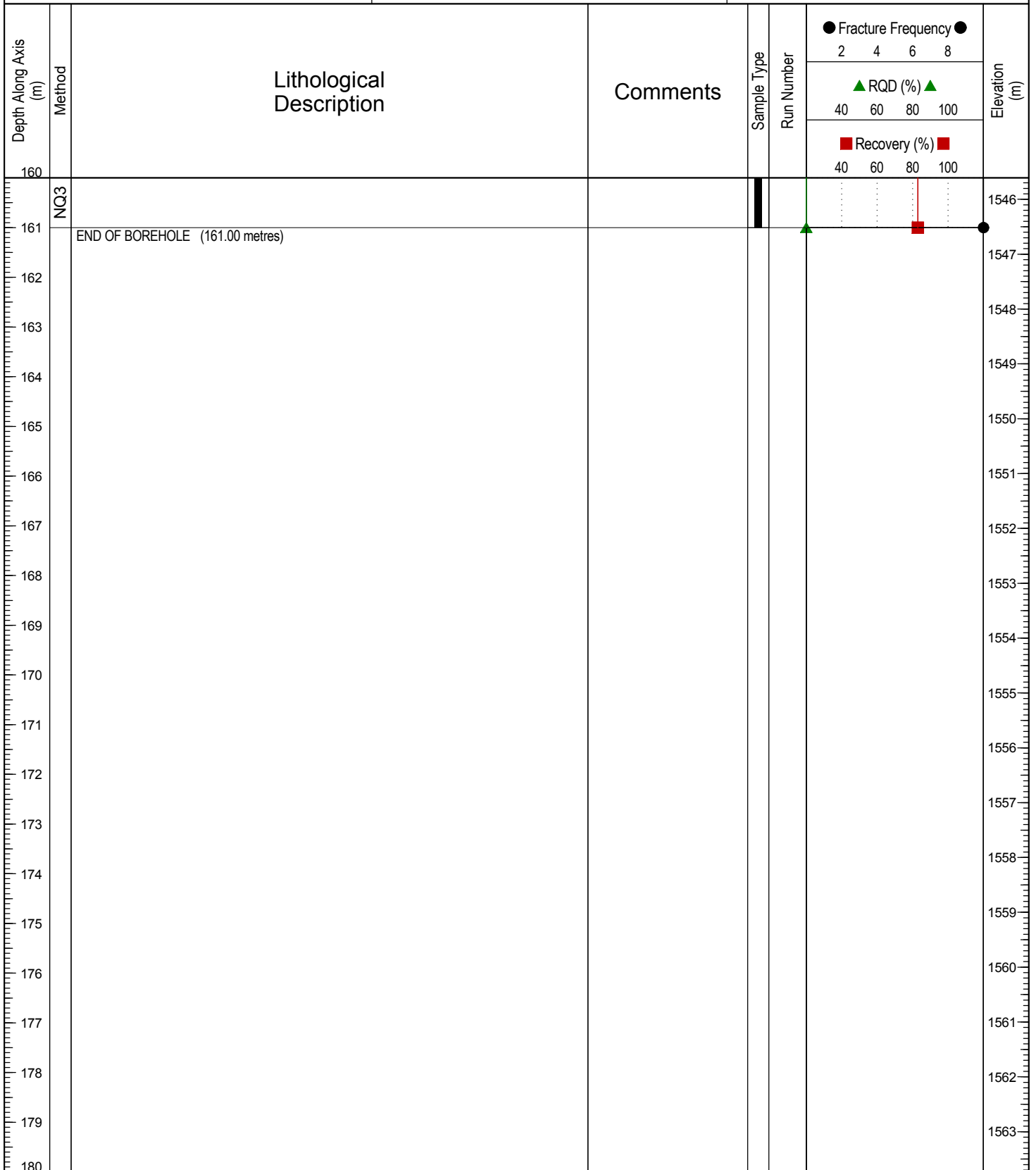
Project No: ENVMIN03071-01

Location: Kudz Ze Kayah

Ground Elev: 1400.599 m

Yukon

UTM: 415134.726 E; 6815439.024 N; Z 9 NAD83



Contractor: Geotech Drilling

Completion Depth: 161 m

Drilling Rig Type: Hydracore

Start Date: 2015 September 18

Logged By: Client

Completion Date: 2015 September 2

Reviewed By: SK

Page 9 of 9