

BMC Minerals (No. 1) Ltd.

Borehole No: K15-248-VWP

Project: KZK Hydrogeological Assessment

Project No: ENVMIN03071-01

Location: Kudz Ze Kayah

Ground Elev: 1424.375 m

Yukon

UTM: 415203.339 E; 6815282.948 N; Z 9 NAD83

Depth Along Axis (m)	Method	Lithological Description	Comments	Sample Type	Run Number	Fracture Frequency ●				VW33426	VW33429	VW33431	Elevation (m)
						2	4	6	8				
						▲ RQD (%) ▲							
						■ Recovery (%) ■							
						40	60	80	100				
						40	60	80	100				
0		OVERBURDEN - no core recovered											1425
1													1426
2													1427
3													1428
4													1429
5													1430
6													1431
7													1432
8													1433
9													1434
10	HQ3												1435
11													1436
12													1437
13													1438
14													1439
15													1440
16													1441
17													1442
18													1443
19													1443
20													1443



TETRA TECH EBA

Contractor: Geotech Drilling

Completion Depth: 278.5 m

Drilling Rig Type: Hydracore

Start Date: 2015 August 1

Logged By: Client

Completion Date: 2015 September 10

Reviewed By: SK


Page 1 of 14

BMC Minerals (No. 1) Ltd.

Borehole No: K15-248-VWP

Project: KZK Hydrogeological Assessment
 Location: Kudz Ze Kayah
 Yukon

Project No: ENVMIN03071-01
 Ground Elev: 1424.375 m
 UTM: 415203.339 E; 6815282.948 N; Z 9 NAD83



Contractor: Geotech Drilling
 Drilling Rig Type: Hydracore
 Logged By: Client
 Reviewed By: SK

Completion Depth: 278.5 m
 Start Date: 2015 August 1
 Completion Date: 2015 September 10
 Page 2 of 14

BMC Minerals (No. 1) Ltd.

Borehole No: K15-248-VWP

Project: KZK Hydrogeological Assessment


Project No: ENVMIN03071-01

Location: Kudz Ze Kayah

Ground Elev: 1424.375 m

Yukon

UTM: 415203.339 E; 6815282.948 N; Z 9 NAD83



TETRA TECH EBA

Contractor: Geotech Drilling

Completion Depth: 278.5 m

Drilling Rig Type: Hydracore

Start Date: 2015 August 1

Logged By: Client

Completion Date: 2015 September 10

Reviewed By: SK


Page 3 of 14

BMC Minerals (No. 1) Ltd.

Borehole No: K15-248-VWP

Project: KZK Hydrogeological Assessment
 Location: Kudz Ze Kayah
 Yukon

Project No: ENVMIN03071-01
 Ground Elev: 1424.375 m
 UTM: 415203.339 E; 6815282.948 N; Z 9 NAD83



Contractor: Geotech Drilling
 Drilling Rig Type: Hydracore
 Logged By: Client
 Reviewed By: SK

Completion Depth: 278.5 m
 Start Date: 2015 August 1
 Completion Date: 2015 September 10
 Page 4 of 14

BMC Minerals (No. 1) Ltd.

Borehole No: K15-248-VWP

Project: KZK Hydrogeological Assessment


Project No: ENVMIN03071-01

Location: Kudz Ze Kayah

Ground Elev: 1424.375 m

Yukon

UTM: 415203.339 E; 6815282.948 N; Z 9 NAD83



TETRA TECH EBA

Contractor: Geotech Drilling

Completion Depth: 278.5 m

Drilling Rig Type: Hydracore

Start Date: 2015 August 1

Logged By: Client

Completion Date: 2015 September 10

Reviewed By: SK


Page 5 of 14

BMC Minerals (No. 1) Ltd.

Borehole No: K15-248-VWP

Project: KZK Hydrogeological Assessment
 Location: Kudz Ze Kayah
 Yukon

Project No: ENVMIN03071-01
 Ground Elev: 1424.375 m
 UTM: 415203.339 E; 6815282.948 N; Z 9 NAD83



Contractor: Geotech Drilling
 Drilling Rig Type: Hydracore
 Logged By: Client
 Reviewed By: SK

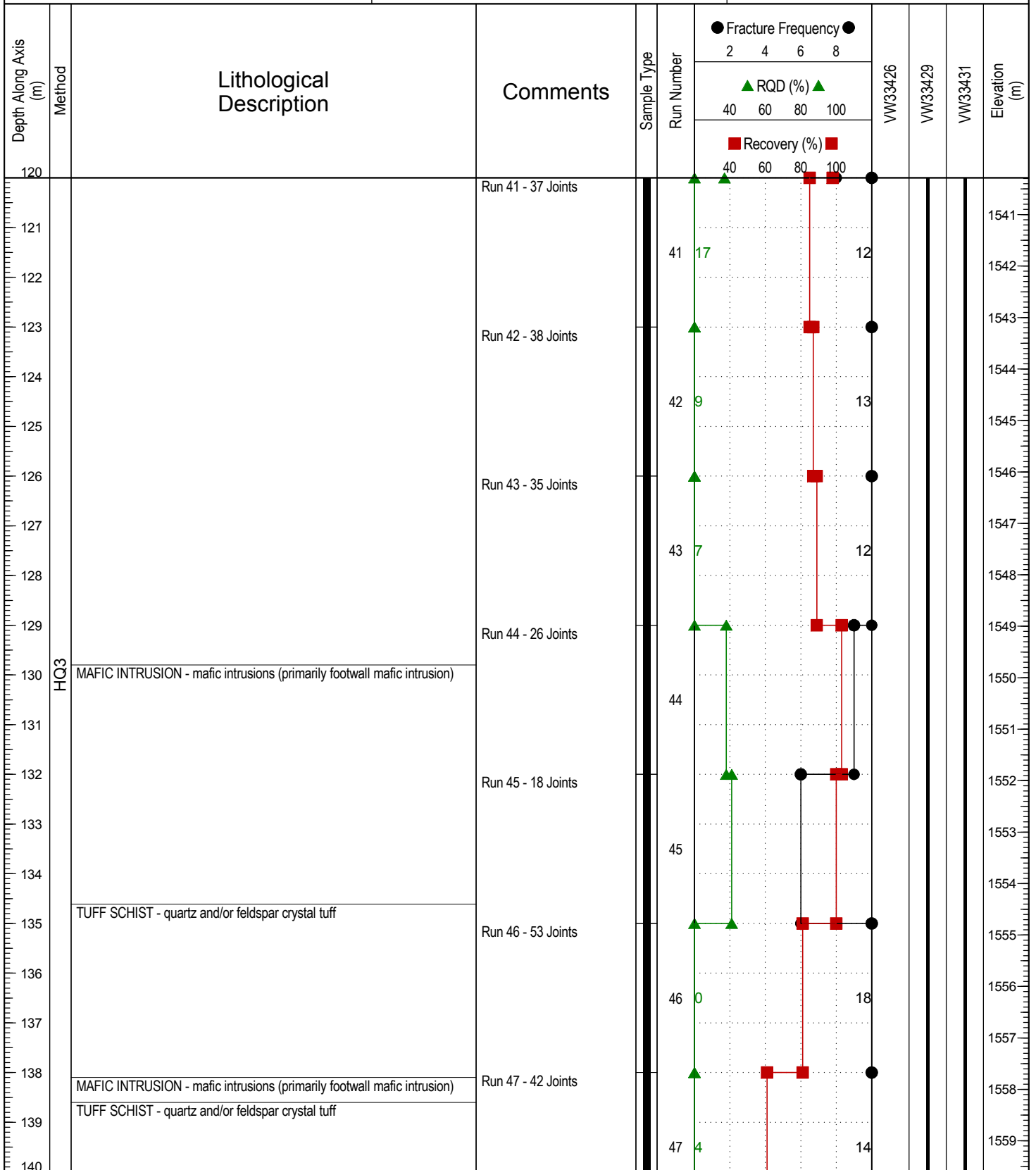
Completion Depth: 278.5 m
 Start Date: 2015 August 1
 Completion Date: 2015 September 10
 Page 6 of 14

BMC Minerals (No. 1) Ltd.

Borehole No: K15-248-VWP

Project: KZK Hydrogeological Assessment
 Location: Kudz Ze Kayah
 Yukon

Project No: ENVMIN03071-01
 Ground Elev: 1424.375 m
 UTM: 415203.339 E; 6815282.948 N; Z 9 NAD83



Contractor: Geotech Drilling
 Drilling Rig Type: Hydracore
 Logged By: Client
 Reviewed By: SK


Completion Depth: 278.5 m
 Start Date: 2015 August 1
 Completion Date: 2015 September 10
 Page 7 of 14

BMC Minerals (No. 1) Ltd.

Borehole No: K15-248-VWP

Project: KZK Hydrogeological Assessment
 Location: Kudz Ze Kayah
 Yukon

Project No: ENVMIN03071-01
 Ground Elev: 1424.375 m
 UTM: 415203.339 E; 6815282.948 N; Z 9 NAD83



Contractor: Geotech Drilling
 Drilling Rig Type: Hydracore
 Logged By: Client
 Reviewed By: SK


Completion Depth: 278.5 m
 Start Date: 2015 August 1
 Completion Date: 2015 September 10
 Page 8 of 14

BMC Minerals (No. 1) Ltd.

Borehole No: K15-248-VWP

Project: KZK Hydrogeological Assessment
 Location: Kudz Ze Kayah
 Yukon

Project No: ENVMIN03071-01
 Ground Elev: 1424.375 m
 UTM: 415203.339 E; 6815282.948 N; Z 9 NAD83




Contractor: Geotech Drilling
 Drilling Rig Type: Hydracore
 Logged By: Client
 Reviewed By: SK

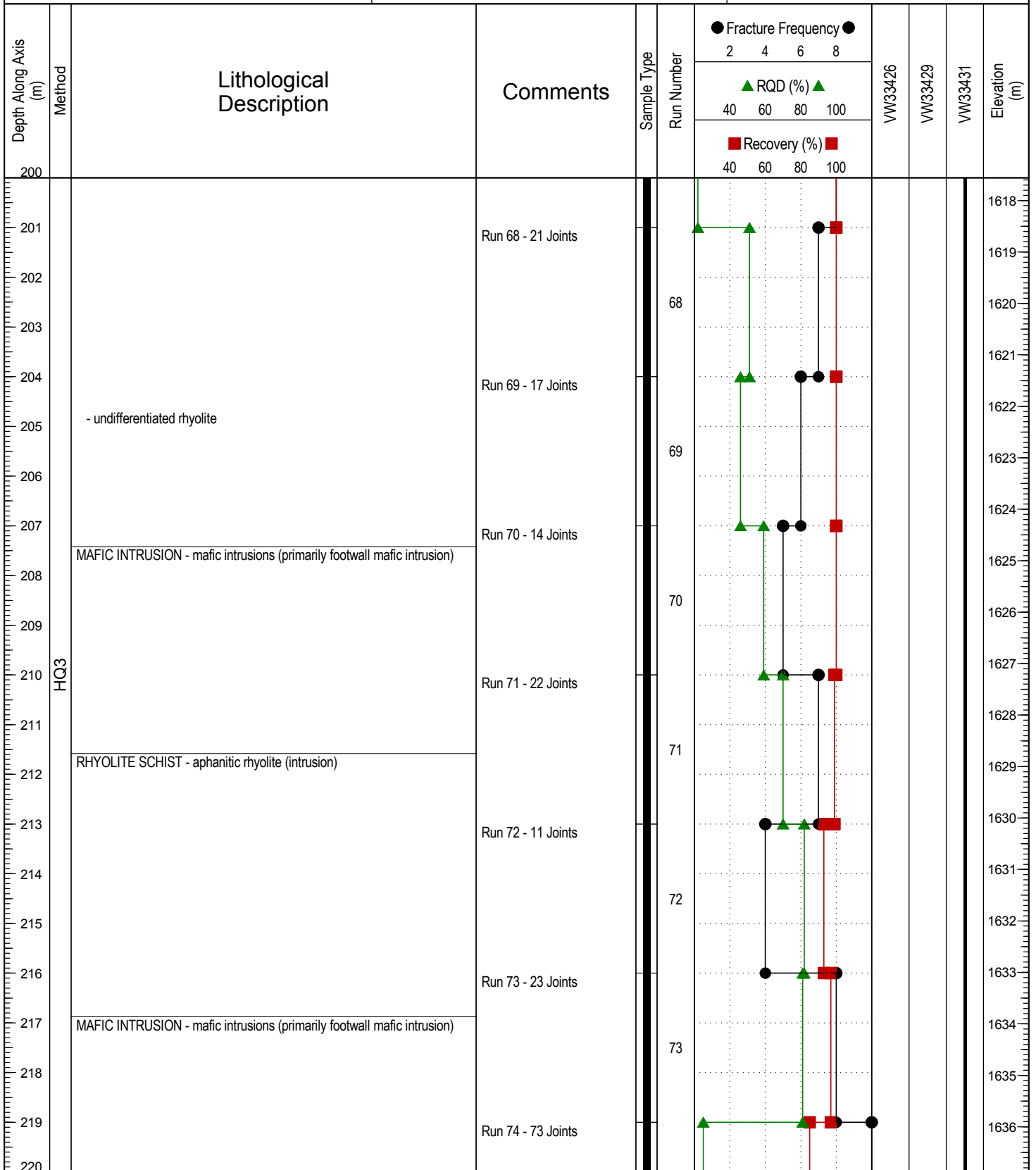
Completion Depth: 278.5 m
 Start Date: 2015 August 1
 Completion Date: 2015 September 10
 Page 9 of 14

Project: KZK Hydrogeological Assessment
 Location: Kudz Ze Kayah
 Yukon

Project No: ENVMIN03071-01
 Ground Elev: 1424.375 m
 UTM: 415203.339 E; 6815282.948 N; Z 9 NAD83



Contractor: Geotech Drilling	Completion Depth: 278.5 m
Drilling Rig Type: Hydracore	Start Date: 2015 August 1
Logged By: Client	Completion Date: 2015 September 10
Reviewed By: SK	Page 10 of 14



TETRA TECH EBA

Contractor: Geotech Drilling

Completion Depth: 278.5 m

Drilling Rig Type: Hydracore

Start Date: 2015 August 1

Logged By: Client

Completion Date: 2015 September 10

Reviewed By: SK


Page 11 of 14

BMC Minerals (No. 1) Ltd.

Borehole No: K15-248-VWP

Project: KZK Hydrogeological Assessment
 Location: Kudz Ze Kayah
 Yukon

Project No: ENVMIN03071-01
 Ground Elev: 1424.375 m
 UTM: 415203.339 E; 6815282.948 N; Z 9 NAD83



TETRA TECH EBA

Contractor: Geotech Drilling
 Drilling Rig Type: Hydracore
 Logged By: Client
 Reviewed By: SK

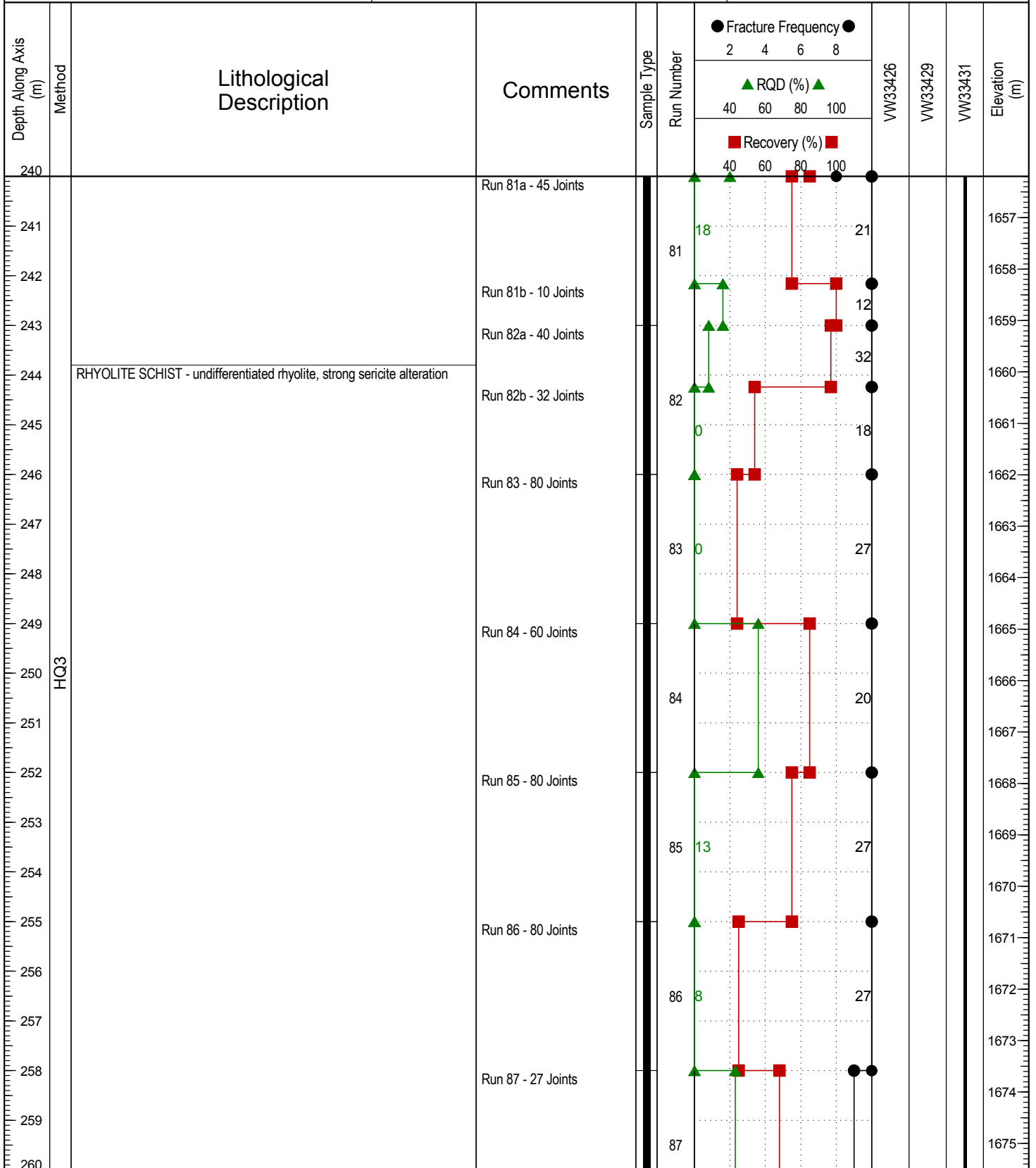
Completion Depth: 278.5 m
 Start Date: 2015 August 1
 Completion Date: 2015 September 10
 Page 12 of 14

BMC Minerals (No. 1) Ltd.

Borehole No: K15-248-VWP

Project: KZK Hydrogeological Assessment
 Location: Kudz Ze Kayah
 Yukon

Project No: ENVMIN03071-01
 Ground Elev: 1424.375 m
 UTM: 415203.339 E; 6815282.948 N; Z 9 NAD83



Contractor: Geotech Drilling
 Drilling Rig Type: Hydracore
 Logged By: Client
 Reviewed By: SK


Completion Depth: 278.5 m
 Start Date: 2015 August 1
 Completion Date: 2015 September 10
 Page 13 of 14

BMC Minerals (No. 1) Ltd.

Borehole No: K15-248-VWP

Project: KZK Hydrogeological Assessment
 Location: Kudz Ze Kayah
 Yukon

Project No: ENVMIN03071-01
 Ground Elev: 1424.375 m
 UTM: 415203.339 E; 6815282.948 N; Z 9 NAD83



TETRA TECH EBA

Contractor: Geotech Drilling

Drilling Rig Type: Hydracore

Logged By: Client

Reviewed By: SK

Completion Depth: 278.5 m

Start Date: 2015 August 1

Completion Date: 2015 September 10

Page 14 of 14