

**BMC Minerals (No. 1) Ltd.**

**Borehole No: K15-265**

Project: KZK Hydrogeological Assessment

Project No: ENVMIN03071-01

Location: Kudz Ze Kayah

Ground Elev: 1423.992 m

Yukon

UTM: 415206.697 E; 6815594.549 N; Z 9 NAD83

Depth Along Axis (m)	Method	Lithological Description	Comments	Sample Type	Run Number	Fracture Frequency ●				Elevation (m)	
						2	4	6	8		
						▲ RQD (%) ▲					
						40	60	80	100		
						■ Recovery (%) ■					
						40	60	80	100		
0		OVERBURDEN - no core recovered								1424	
1										1425	
2										1426	
3										1427	
4										1428	
5										1429	
6										1430	
7										1431	
8										1432	
9										1433	
10	NQ3									1434	
11										1435	
12										1436	
13										1437	
14										1438	
15										1439	
16										1440	
17											
18											
19		TUFF SCHIST - lapilli tuff									
20											



**TETRA TECH EBA**

Contractor: Geotech Drilling

Completion Depth: 285 m

Drilling Rig Type: Hydracore

Start Date: 2015 August 30

Logged By: Client

Completion Date: 2015 September 21

Reviewed By: SK

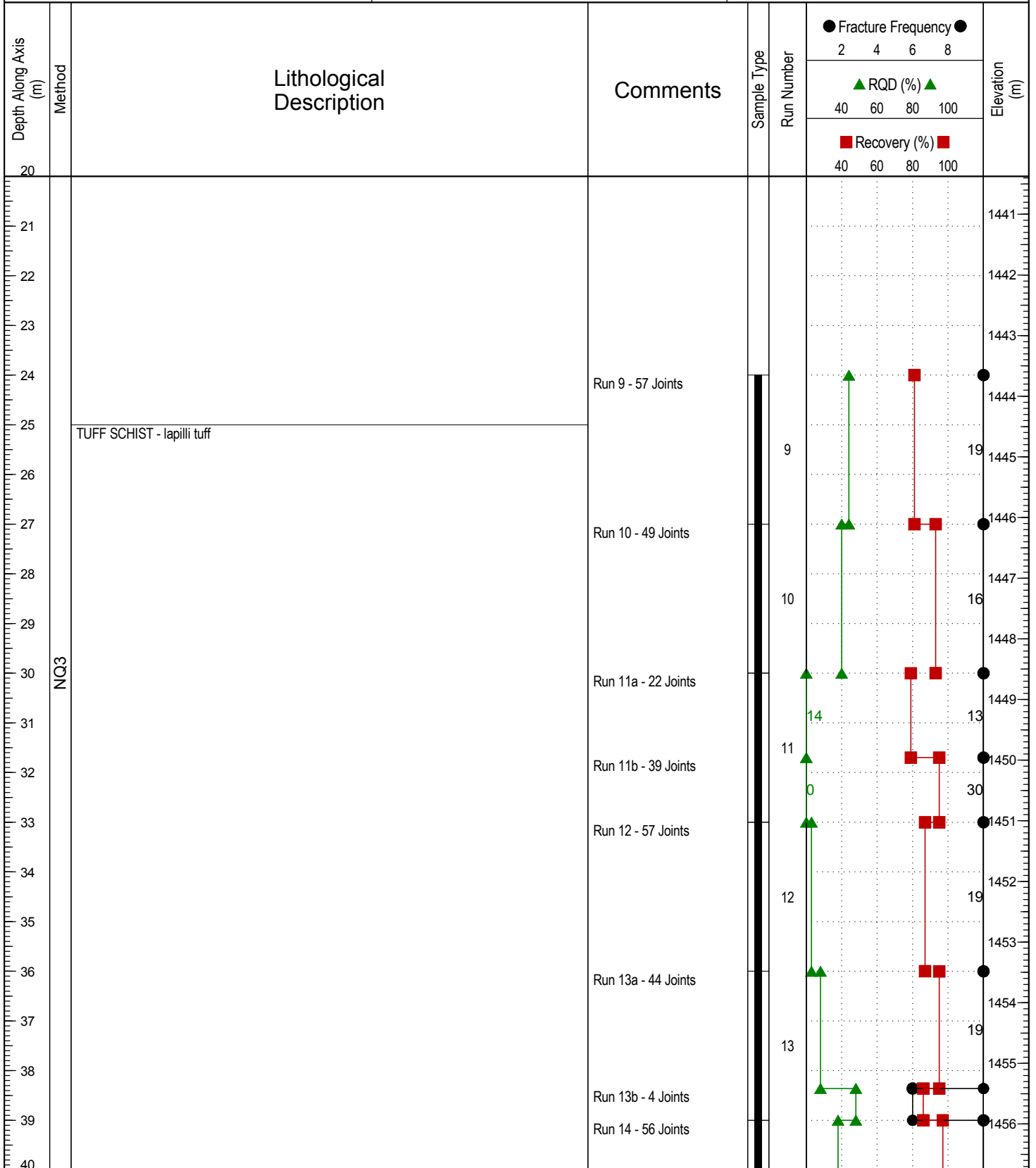
Page 1 of 15

# BMC Minerals (No. 1) Ltd.

## Borehole No: K15-265

Project: KZK Hydrogeological Assessment  
 Location: Kudz Ze Kayah  
 Yukon

Project No: ENVMIN03071-01  
 Ground Elev: 1423.992 m  
 UTM: 415206.697 E; 6815594.549 N; Z 9 NAD83



Contractor: Geotech Drilling  
 Drilling Rig Type: Hydracore  
 Logged By: Client  
 Reviewed By: SK

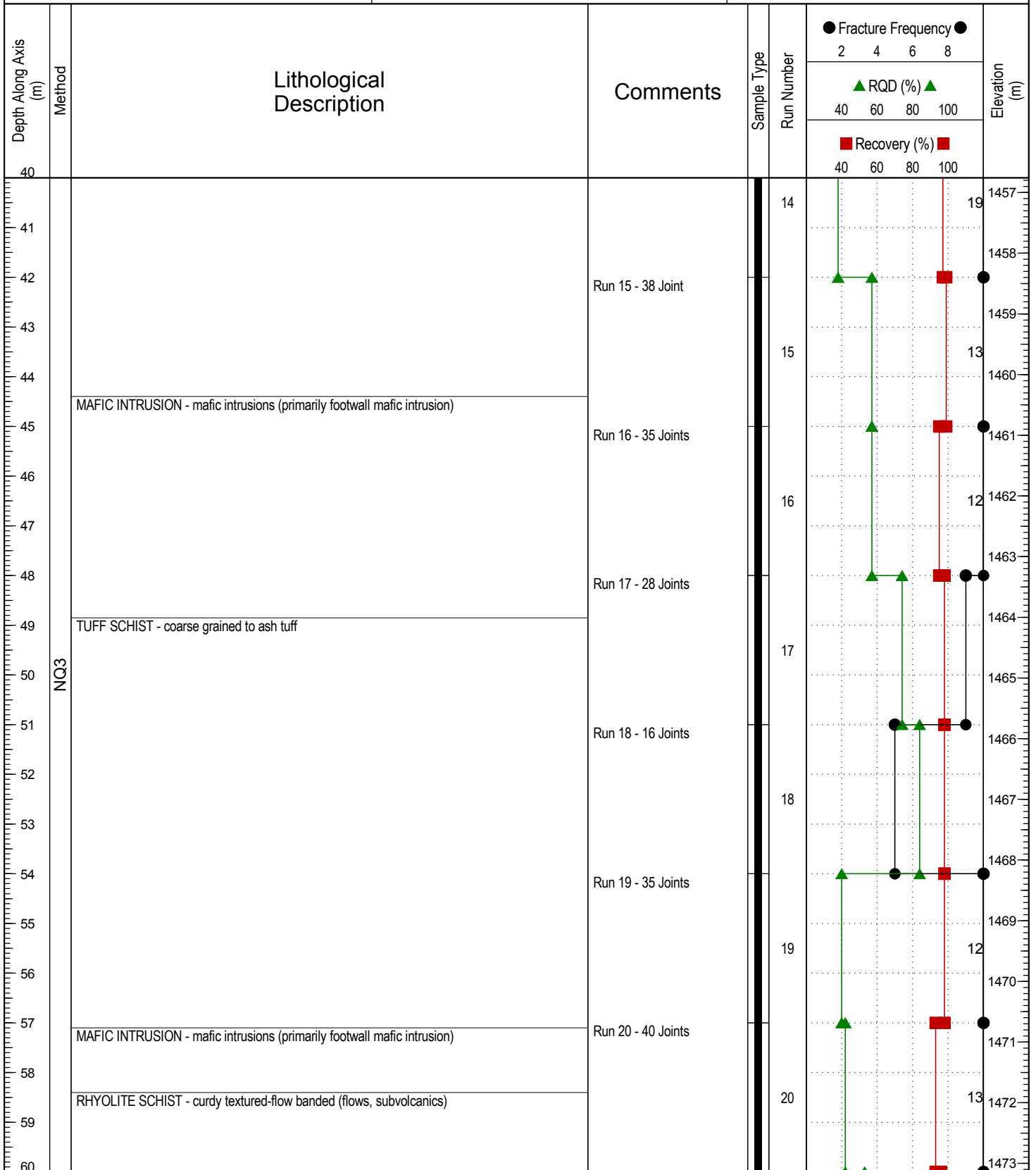
Completion Depth: 285 m  
 Start Date: 2015 August 30  
 Completion Date: 2015 September 21  
 Page 2 of 15

# BMC Minerals (No. 1) Ltd.

## Borehole No: K15-265

Project: KZK Hydrogeological Assessment  
 Location: Kudz Ze Kayah  
 Yukon

Project No: ENVMIN03071-01  
 Ground Elev: 1423.992 m  
 UTM: 415206.697 E; 6815594.549 N; Z 9 NAD83



Contractor: Geotech Drilling  
 Drilling Rig Type: Hydracore  
 Logged By: Client  
 Reviewed By: SK

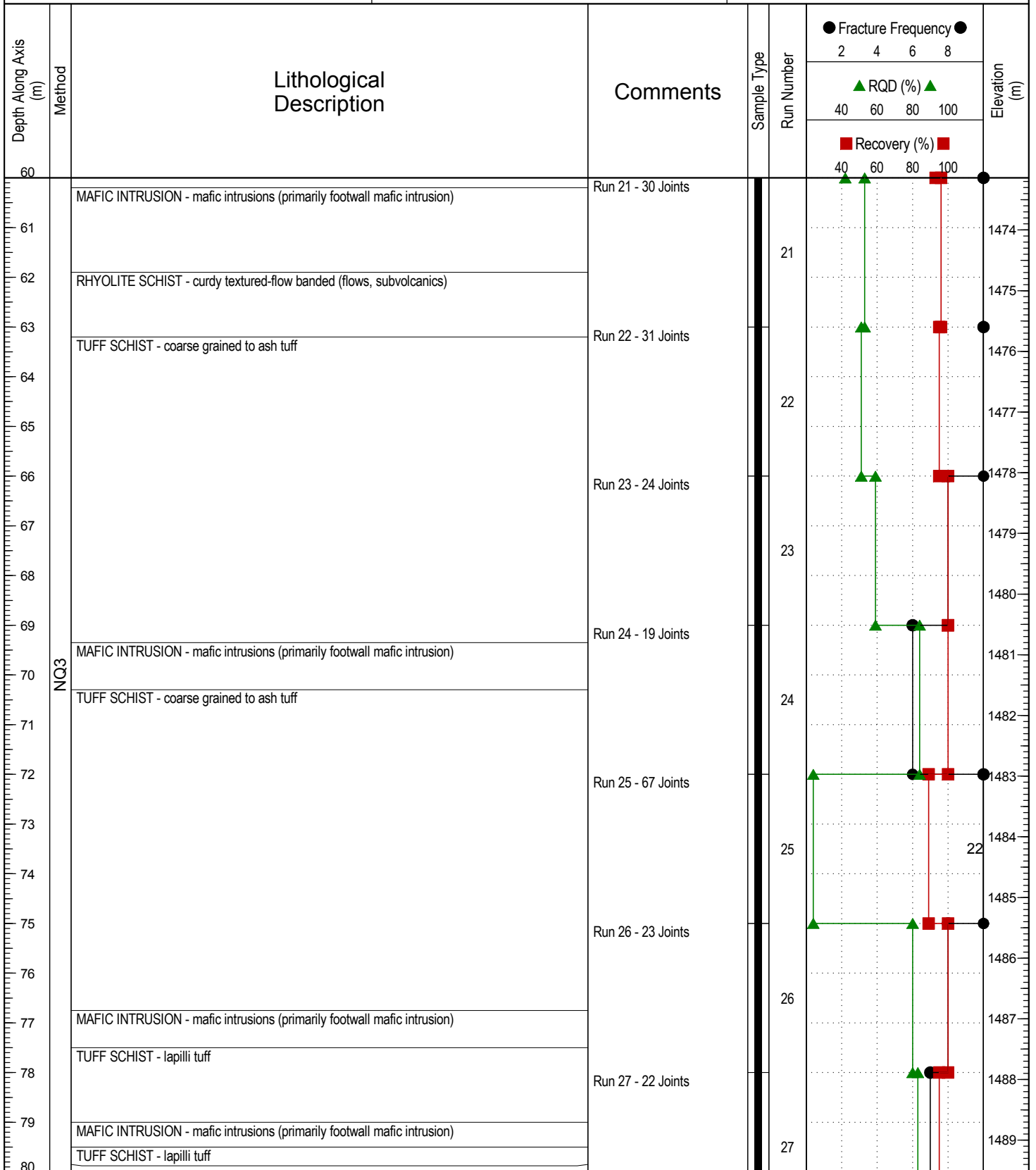
Completion Depth: 285 m  
 Start Date: 2015 August 30  
 Completion Date: 2015 September 21  
 Page 3 of 15

# BMC Minerals (No. 1) Ltd.

# Borehole No: K15-265

Project: KZK Hydrogeological Assessment  
 Location: Kudz Ze Kayah  
 Yukon

Project No: ENVMIN03071-01  
 Ground Elev: 1423.992 m  
 UTM: 415206.697 E; 6815594.549 N; Z 9 NAD83



**TETRA TECH EBA**

Contractor: Geotech Drilling  
 Drilling Rig Type: Hydracore  
 Logged By: Client  
 Reviewed By: SK

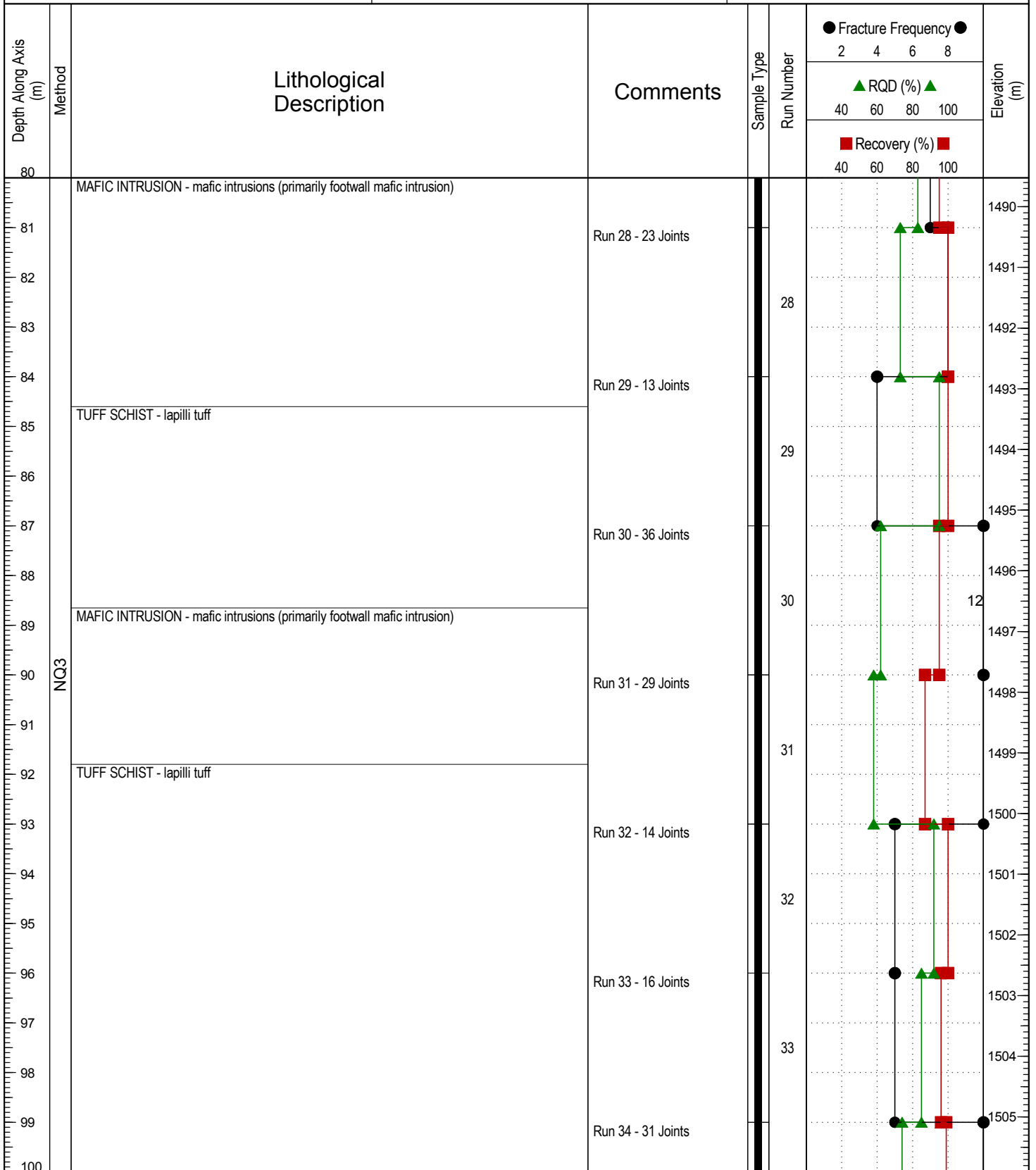
Completion Depth: 285 m  
 Start Date: 2015 August 30  
 Completion Date: 2015 September 21  
 Page 4 of 15

**BMC Minerals (No. 1) Ltd.**

**Borehole No: K15-265**

Project: KZK Hydrogeological Assessment  
 Location: Kudz Ze Kayah  
 Yukon

Project No: ENVMIN03071-01  
 Ground Elev: 1423.992 m  
 UTM: 415206.697 E; 6815594.549 N; Z 9 NAD83



**TETRA TECH EBA**

Contractor: Geotech Drilling  
 Drilling Rig Type: Hydracore  
 Logged By: Client  
 Reviewed By: SK

Completion Depth: 285 m  
 Start Date: 2015 August 30  
 Completion Date: 2015 September 21  
 Page 5 of 15

# BMC Minerals (No. 1) Ltd.

# Borehole No: K15-265

Project: KZK Hydrogeological Assessment

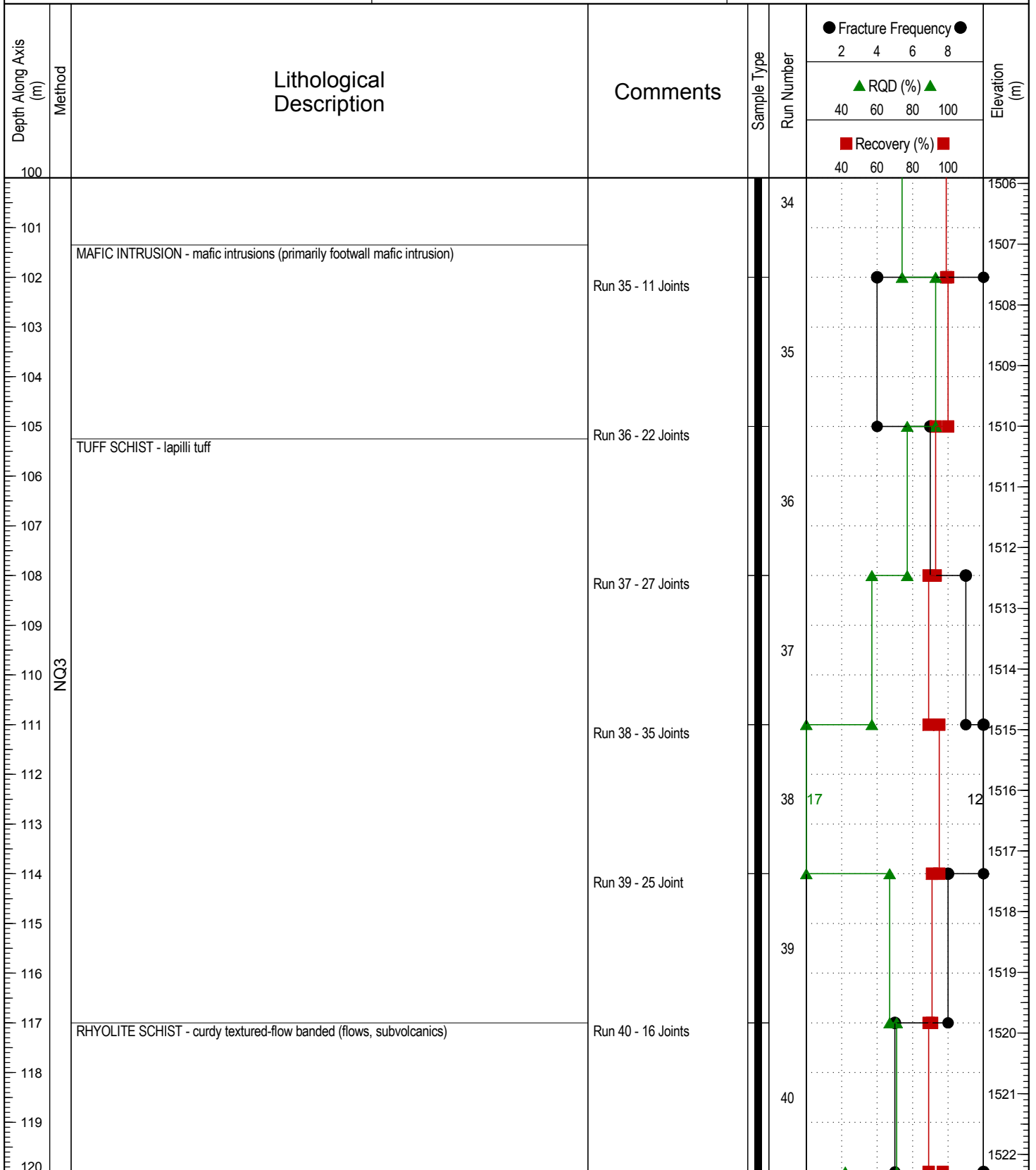
Project No: ENVMIN03071-01

Location: Kudz Ze Kayah

Ground Elev: 1423.992 m

Yukon

UTM: 415206.697 E; 6815594.549 N; Z 9 NAD83



TETRA TECH EBA

Contractor: Geotech Drilling

Completion Depth: 285 m

Drilling Rig Type: Hydracore

Start Date: 2015 August 30

Logged By: Client

Completion Date: 2015 September 21

Reviewed By: SK

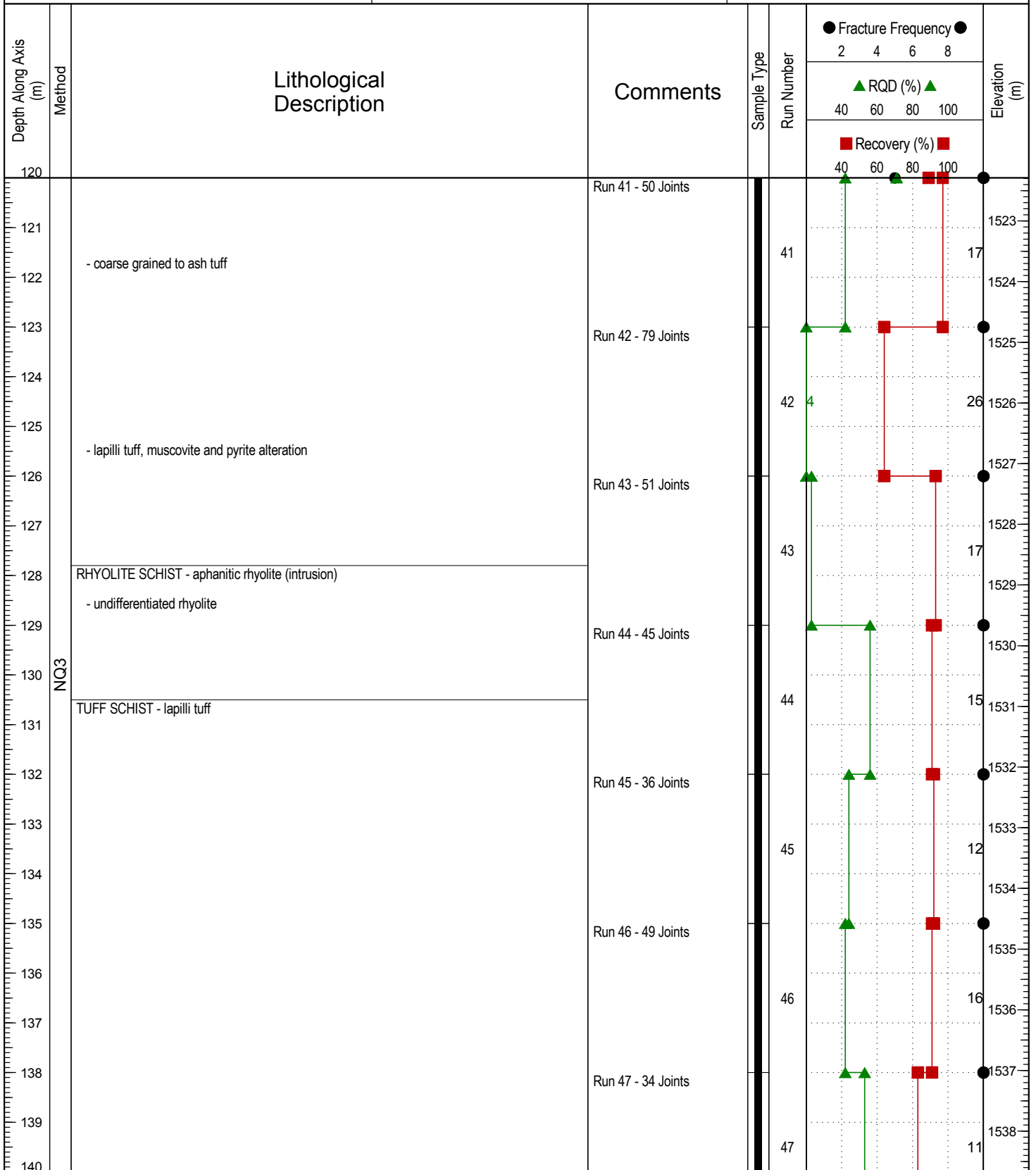
Page 6 of 15

# BMC Minerals (No. 1) Ltd.

# Borehole No: K15-265

Project: KZK Hydrogeological Assessment  
 Location: Kudz Ze Kayah  
 Yukon

Project No: ENVMIN03071-01  
 Ground Elev: 1423.992 m  
 UTM: 415206.697 E; 6815594.549 N; Z 9 NAD83



TETRA TECH EBA

Contractor: Geotech Drilling  
 Drilling Rig Type: Hydracore  
 Logged By: Client  
 Reviewed By: SK

Completion Depth: 285 m  
 Start Date: 2015 August 30  
 Completion Date: 2015 September 21  
 Page 7 of 15

# BMC Minerals (No. 1) Ltd.

## Borehole No: K15-265

Project: KZK Hydrogeological Assessment

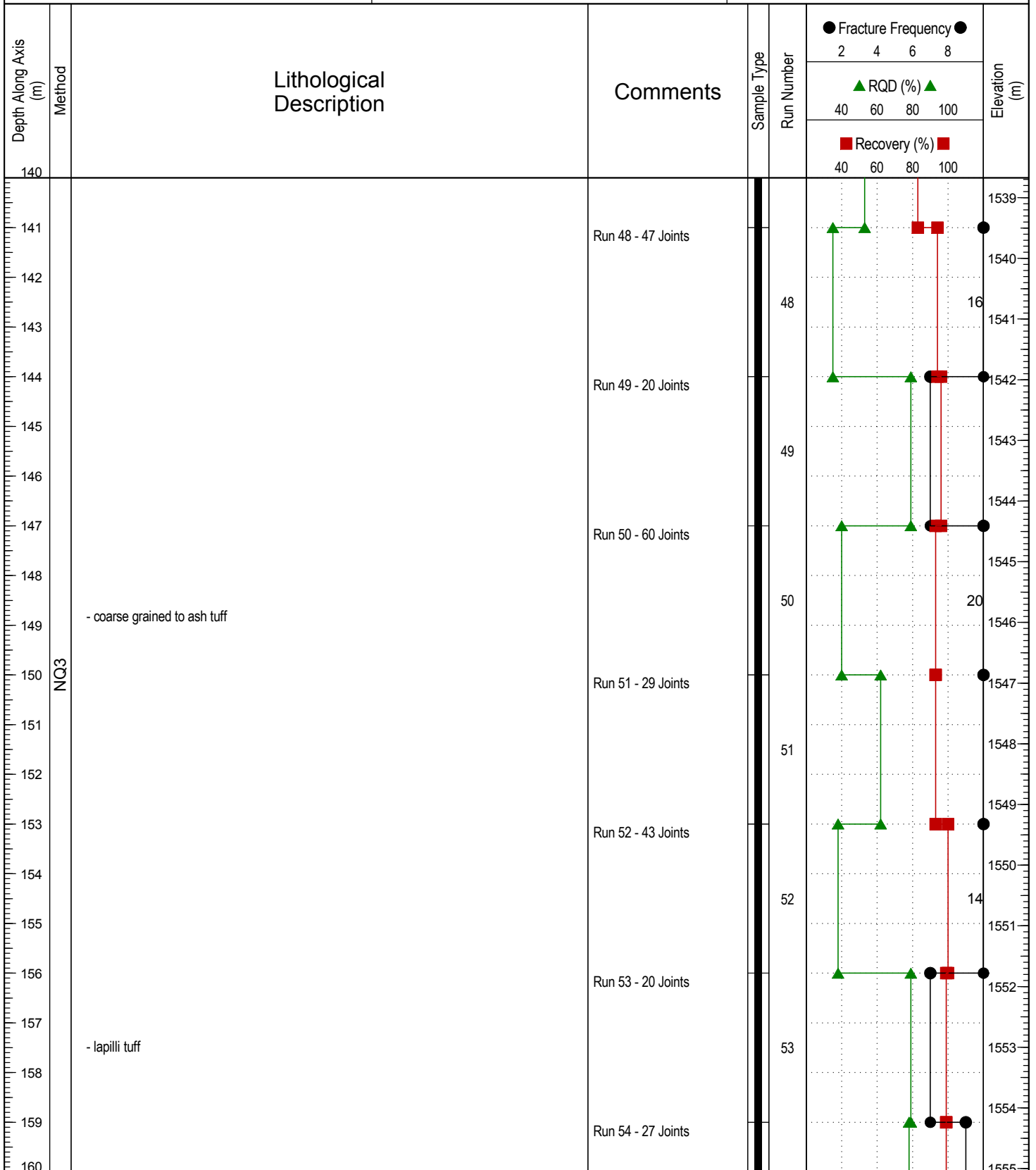
Project No: ENVMIN03071-01

Location: Kudz Ze Kayah

Ground Elev: 1423.992 m

Yukon

UTM: 415206.697 E; 6815594.549 N; Z 9 NAD83



TETRA TECH EBA

Contractor: Geotech Drilling

Completion Depth: 285 m

Drilling Rig Type: Hydracore

Start Date: 2015 August 30

Logged By: Client

Completion Date: 2015 September 21

Reviewed By: SK

Page 8 of 15

# BMC Minerals (No. 1) Ltd.

# Borehole No: K15-265

Project: KZK Hydrogeological Assessment

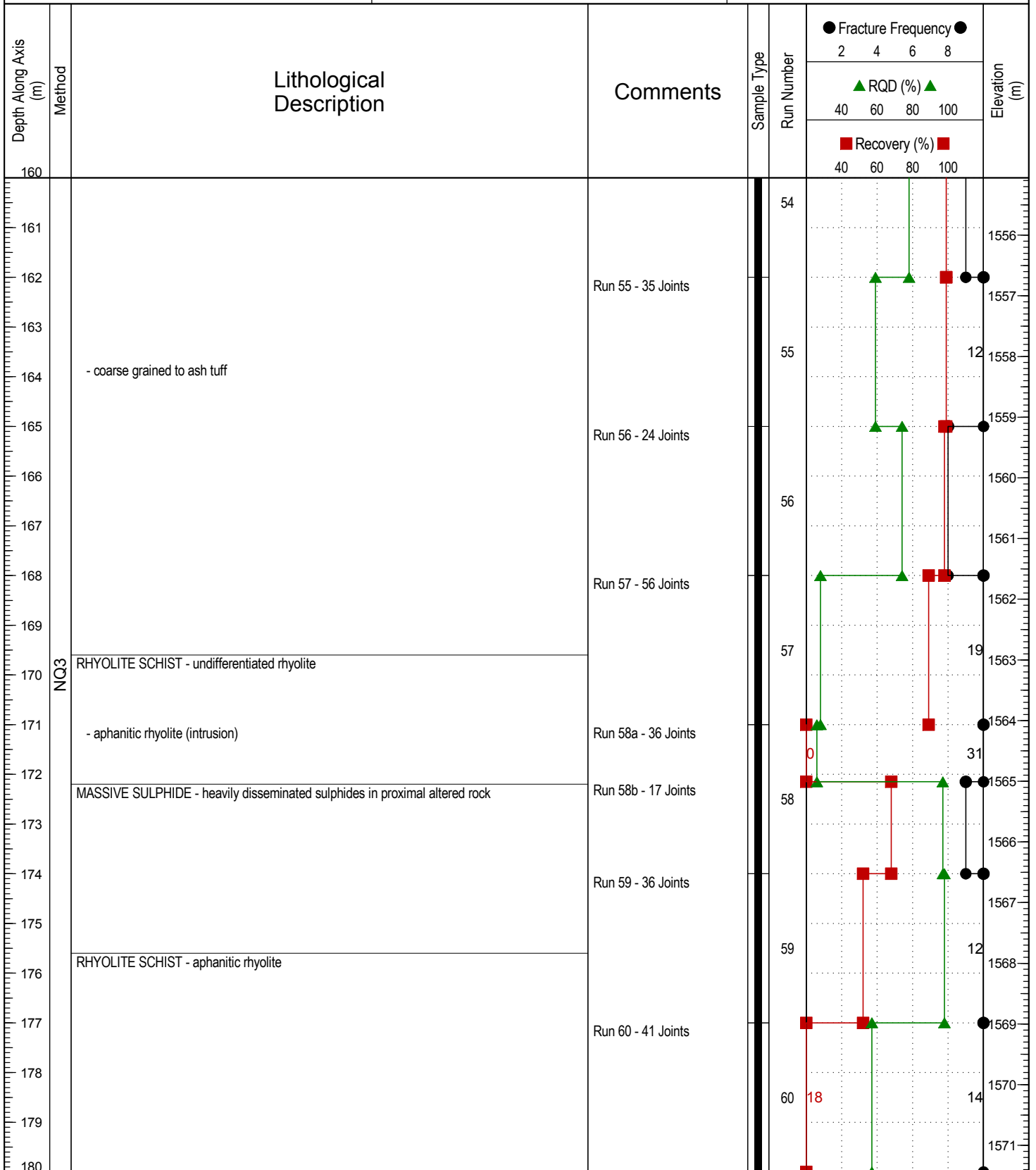
Project No: ENVMIN03071-01

Location: Kudz Ze Kayah

Ground Elev: 1423.992 m

Yukon

UTM: 415206.697 E; 6815594.549 N; Z 9 NAD83



TETRA TECH EBA

Contractor: Geotech Drilling

Completion Depth: 285 m

Drilling Rig Type: Hydracore

Start Date: 2015 August 30

Logged By: Client

Completion Date: 2015 September 21

Reviewed By: SK

Page 9 of 15

# BMC Minerals (No. 1) Ltd.

## Borehole No: K15-265

Project: KZK Hydrogeological Assessment

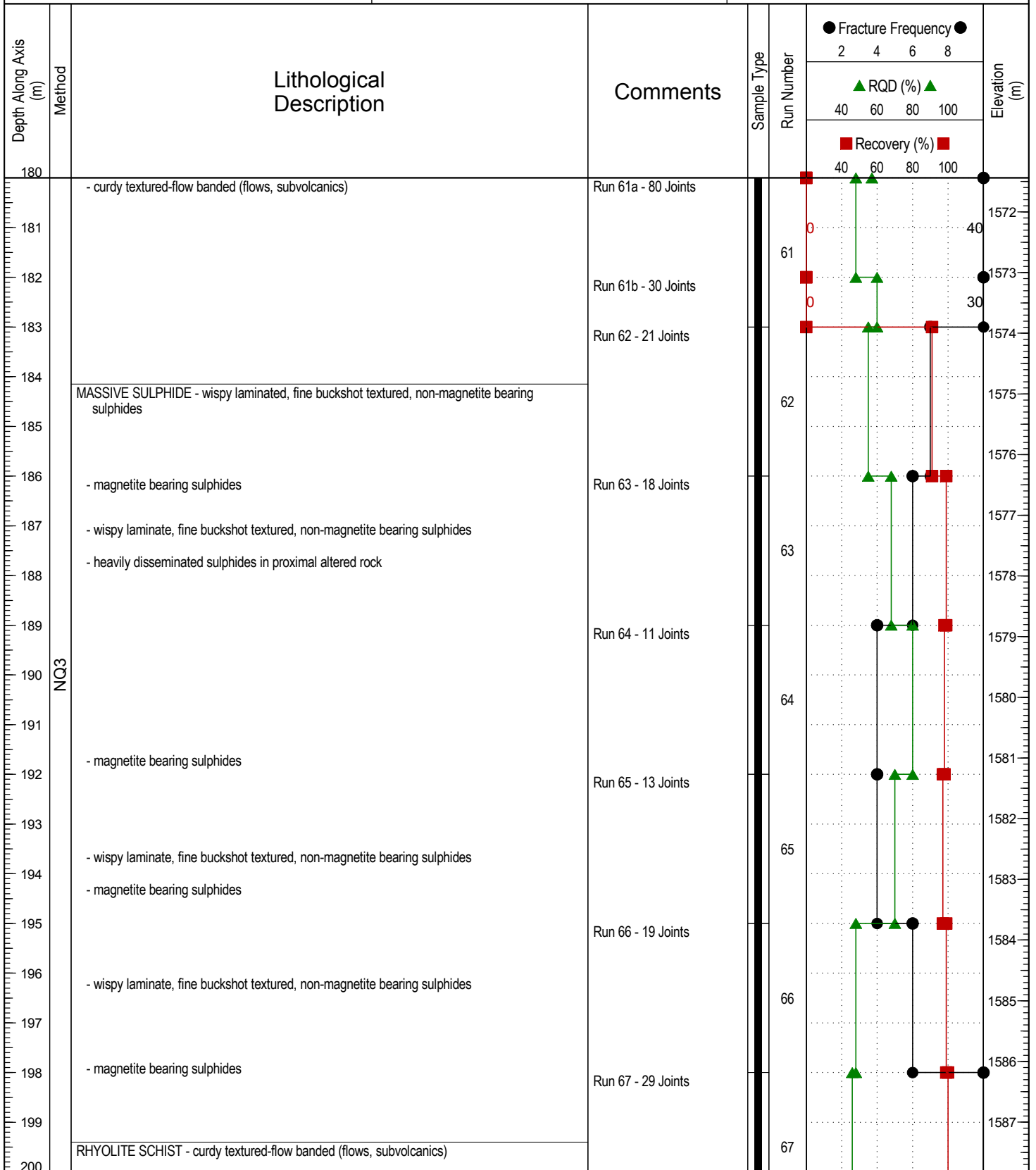
Project No: ENVMIN03071-01

Location: Kudz Ze Kayah

Ground Elev: 1423.992 m

Yukon

UTM: 415206.697 E; 6815594.549 N; Z 9 NAD83



TETRA TECH EBA

Contractor: Geotech Drilling

Completion Depth: 285 m

Drilling Rig Type: Hydracore

Start Date: 2015 August 30

Logged By: Client

Completion Date: 2015 September 21

Reviewed By: SK

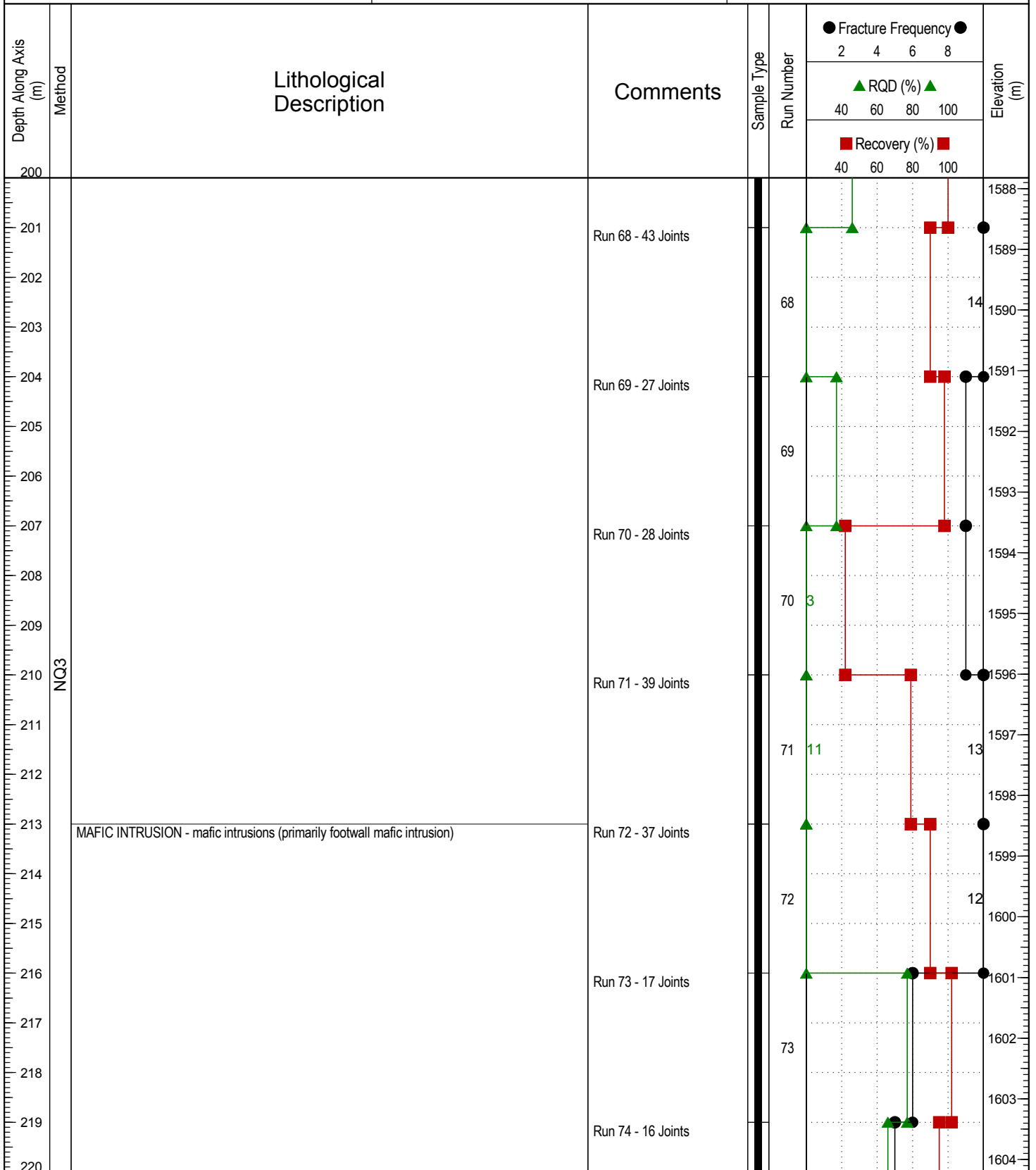
Page 10 of 15

**BMC Minerals (No. 1) Ltd.**

**Borehole No: K15-265**

Project: KZK Hydrogeological Assessment  
 Location: Kudz Ze Kayah  
 Yukon

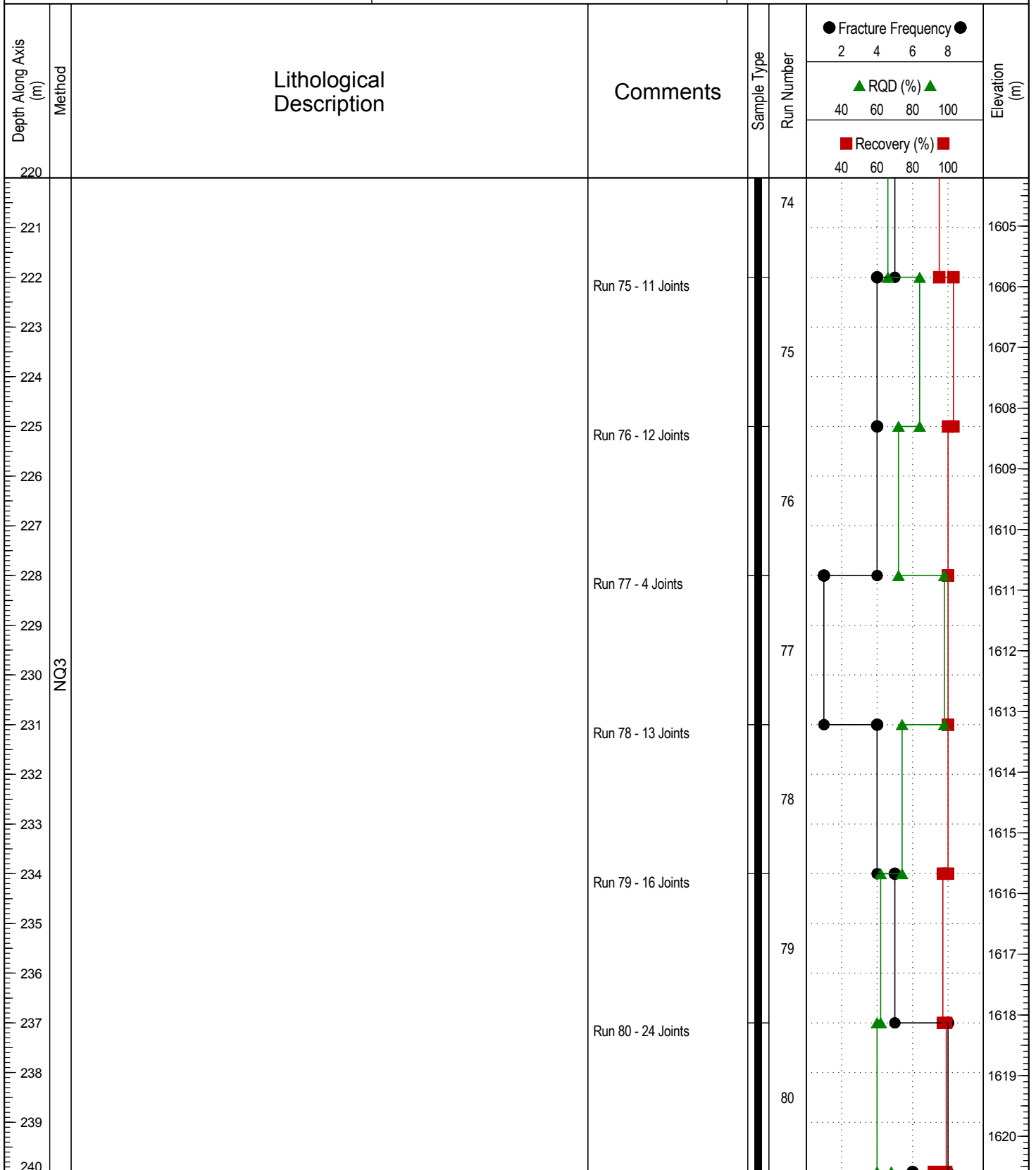
Project No: ENVMIN03071-01  
 Ground Elev: 1423.992 m  
 UTM: 415206.697 E; 6815594.549 N; Z 9 NAD83



**TETRA TECH EBA**

Contractor: Geotech Drilling  
 Drilling Rig Type: Hydracore  
 Logged By: Client  
 Reviewed By: SK

Completion Depth: 285 m  
 Start Date: 2015 August 30  
 Completion Date: 2015 September 21  
 Page 11 of 15



**TETRA TECH EBA**

Contractor: Geotech Drilling

Completion Depth: 285 m

Drilling Rig Type: Hydracore

Start Date: 2015 August 30

Logged By: Client

Completion Date: 2015 September 21

Reviewed By: SK

Page 12 of 15

# BMC Minerals (No. 1) Ltd.

## Borehole No: K15-265

Project: KZK Hydrogeological Assessment


Project No: ENVMIN03071-01

Location: Kudz Ze Kayah

Ground Elev: 1423.992 m

Yukon

UTM: 415206.697 E; 6815594.549 N; Z 9 NAD83



TETRA TECH EBA

Contractor: Geotech Drilling

Completion Depth: 285 m

Drilling Rig Type: Hydracore

Start Date: 2015 August 30

Logged By: Client

Completion Date: 2015 September 21

Reviewed By: SK

Page 13 of 15

# BMC Minerals (No. 1) Ltd.

## Borehole No: K15-265

Project: KZK Hydrogeological Assessment

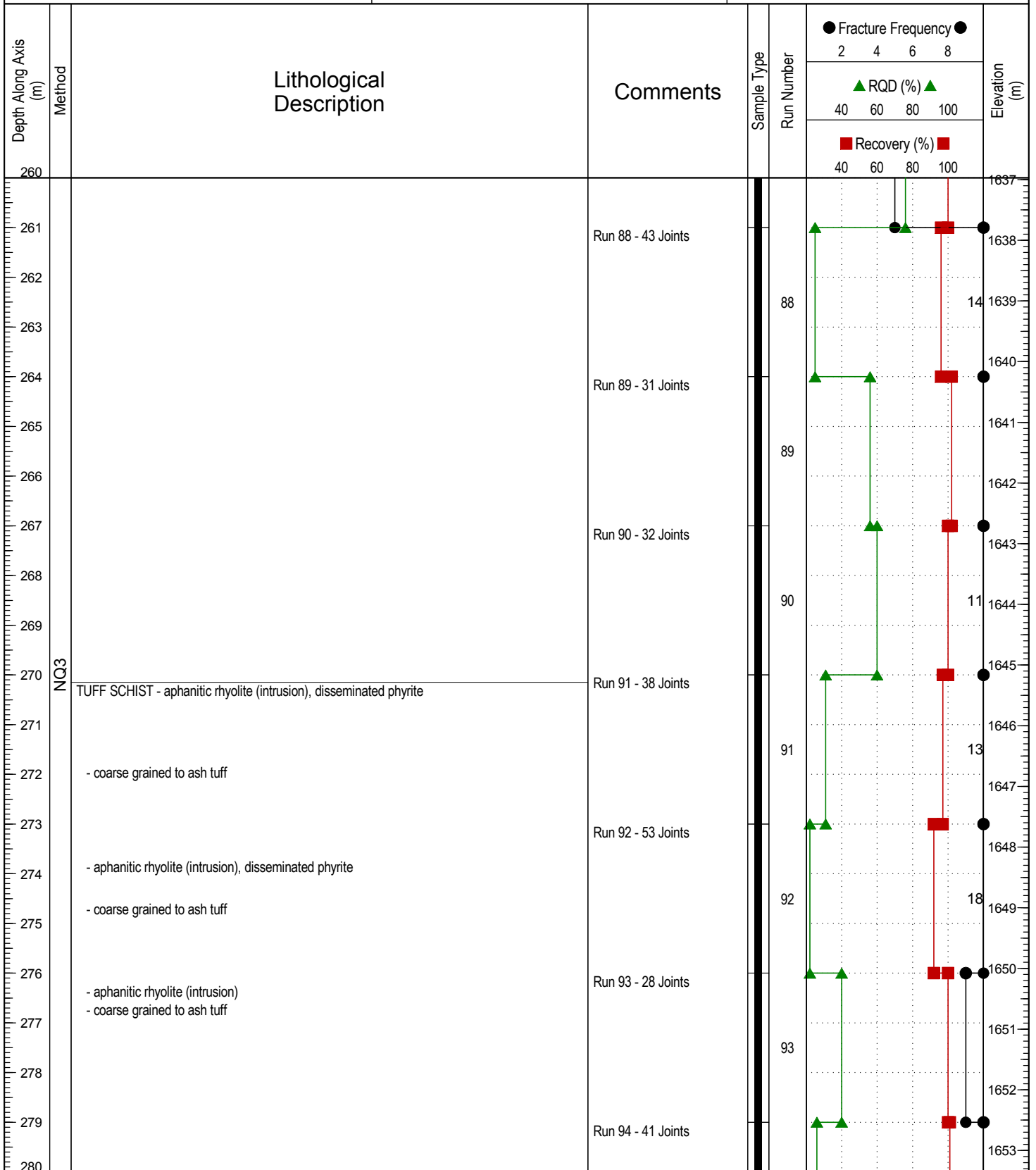
Project No: ENVMIN03071-01

Location: Kudz Ze Kayah

Ground Elev: 1423.992 m

Yukon

UTM: 415206.697 E; 6815594.549 N; Z 9 NAD83



TETRA TECH EBA

Contractor: Geotech Drilling

Completion Depth: 285 m

Drilling Rig Type: Hydracore

Start Date: 2015 August 30

Logged By: Client

Completion Date: 2015 September 21

Reviewed By: SK

Page 14 of 15

**BMC Minerals (No. 1) Ltd.**

**Borehole No: K15-265**

Project: KZK Hydrogeological Assessment


Project No: ENVMIN03071-01

Location: Kudz Ze Kayah

Ground Elev: 1423.992 m

Yukon

UTM: 415206.697 E; 6815594.549 N; Z 9 NAD83



**TETRA TECH EBA**

Contractor: Geotech Drilling

Completion Depth: 285 m

Drilling Rig Type: Hydracore

Start Date: 2015 August 30

Logged By: Client

Completion Date: 2015 September 21

Reviewed By: SK

Page 15 of 15