









FIGURE 16
 ARCHER, CATHRO & ASSOCIATES (1981) LIMITED
MINERAL INVENTORY
ANTONIUK PROPERTY
 Mt. Freegold, Y.T.
 BIG CREEK RESOURCES LTD.
 BY PERMISSION

- | | | | |
|--|--------------------------|---|-------------------|
|  | DRILL INDICATED RESERVES |  | DRILL COLLAR |
|  | DRILL INFERRED RESERVES |  | ROAD |
|  | EXPLORATION POTENTIAL |  | ADIT |
| | |  | TRENCH |
| | |  | DIATREME BOUNDARY |