





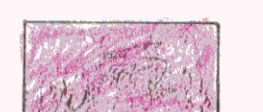


LEGEND








CRETACEOUS

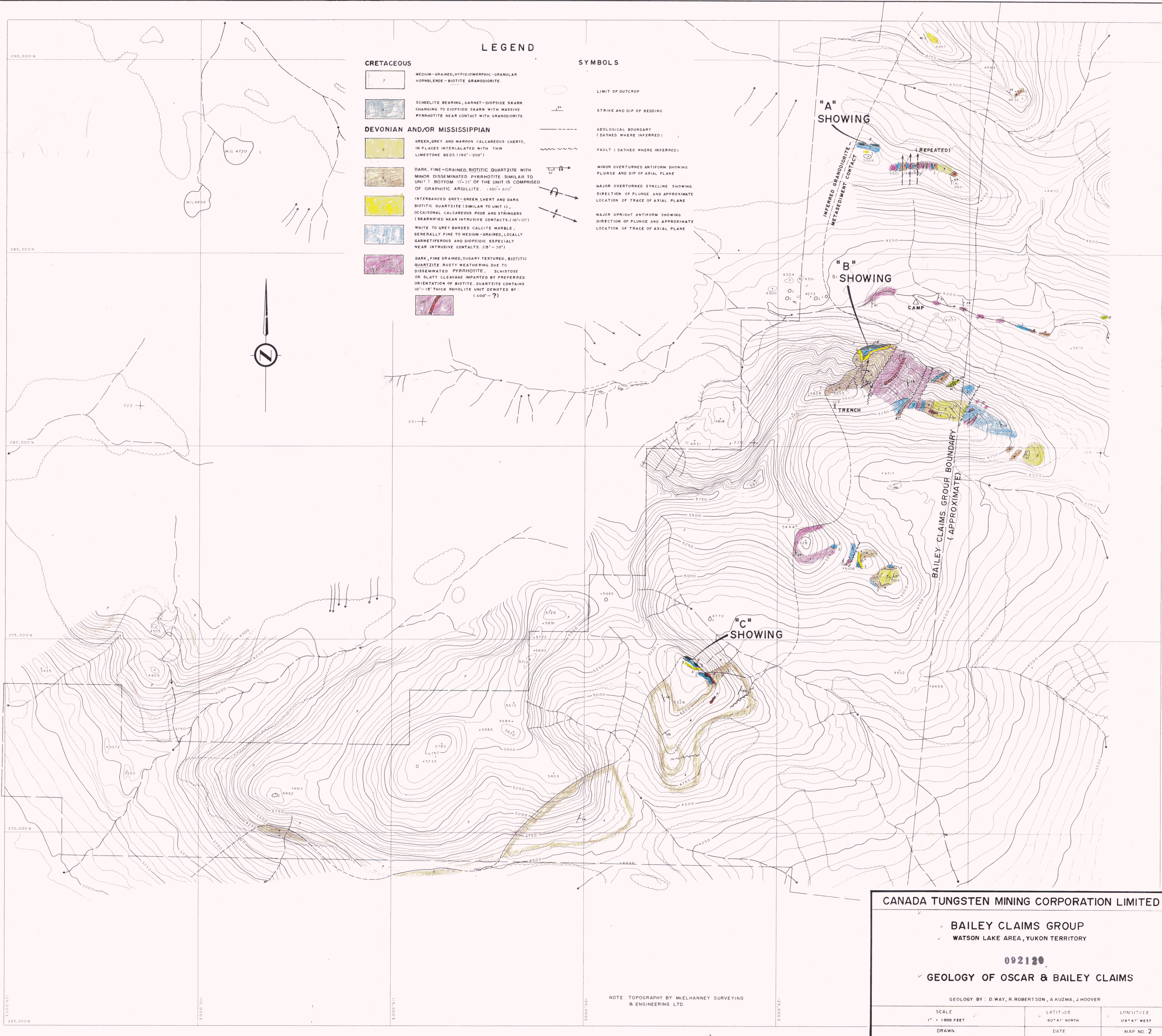
-  MEDIUM-GRAINED, HYDROMORPHIC-GRANULAR HORNBLende-BIOTITE GRANDIORITE.
-  SCHEELITE BEARING, GARNET-DIOPSIDE SKARN CHANGING TO DIOPSIDE SKARN WITH MASSIVE PYRRHOTITE NEAR CONTACT WITH GRANDIORITE.

DEVONIAN AND/OR MISSISSIPPIAN

-  GREEN, GREY AND MARRON CALCAREOUS CHERTS, IN PLACES INTERCALATED WITH THIN LIMESTONE BEDS. (150'-200')
-  DARK, FINE-GRAINED, BIOTITIC QUARTZITE WITH MINOR DISSEMINATED PYRRHOTITE SIMILAR TO UNIT 1. BOTTOM 15'-25' OF THE UNIT IS COMPRISED OF GRAPHITIC ARGILLITE. (400'-600')
-  INTERBANDED GREY-GREEN CHERT AND DARK BIOTITIC QUARTZITE (SIMILAR TO UNIT 1), OCCASIONAL CALCAREOUS PODS AND STRINGERS (SKARNIFIED NEAR INTRUSIVE CONTACTS. 10'-50')
-  WHITE TO GREY BANDED CALCITE MARBLE, GENERALLY FINE TO MEDIUM-GRAINED, LOCALLY GARNETIFEROUS AND DIOPSIDIC ESPECIALLY NEAR INTRUSIVE CONTACTS. (15'-50')
-  DARK, FINE GRAINED, SUGARY TEXTURED, BIOTITIC QUARTZITE. RUSTY WEATHERING DUE TO DISSEMINATED PYRRHOTITE. SCHISTOSE OR SLATY CLEAVAGE IMPARTED BY PREFERRED ORIENTATION OF BIOTITE. QUARTZITE CONTAINS 10'-15' THICK RHYOLITE UNIT DENOTED BY: (400'-?)

SYMBOLS

-  LIMIT OF OUTCROP
-  STRIKE AND DIP OF BEDDING
-  GEOLOGICAL BOUNDARY (DASHED WHERE INFERRED)
-  FAULT (DASHED WHERE INFERRED)
-  MINOR OVERTURNED ANTFORM SHOWING PLUNGE AND DIP OF AXIAL PLANE
-  MAJOR OVERTURNED SYNCLINE SHOWING DIRECTION OF PLUNGE AND APPROXIMATE LOCATION OF TRACE OF AXIAL PLANE
-  MAJOR UPRIGHT ANTFORM SHOWING DIRECTION OF PLUNGE AND APPROXIMATE LOCATION OF TRACE OF AXIAL PLANE



CANADA TUNGSTEN MINING CORPORATION LIMITED

BAILEY CLAIMS GROUP  
WATSON LAKE AREA, YUKON TERRITORY

092120

GEOLOGY OF OSCAR & BAILEY CLAIMS

GEOLOGY BY: D. WAY, R. ROBERTSON, A. KUZMA, J. HOOVER

SCALE 1" = 1000 FEET	LATITUDE 60°47' NORTH	LONGITUDE 128°47' WEST
DRAWN	DATE JANUARY 1975	MAP NO. 2

PDT DRAFTING SERVICES, VANCOUVER, B.C.

NOTE: TOPOGRAPHY BY McELHANNEY SURVEYING & ENGINEERING LTD.