
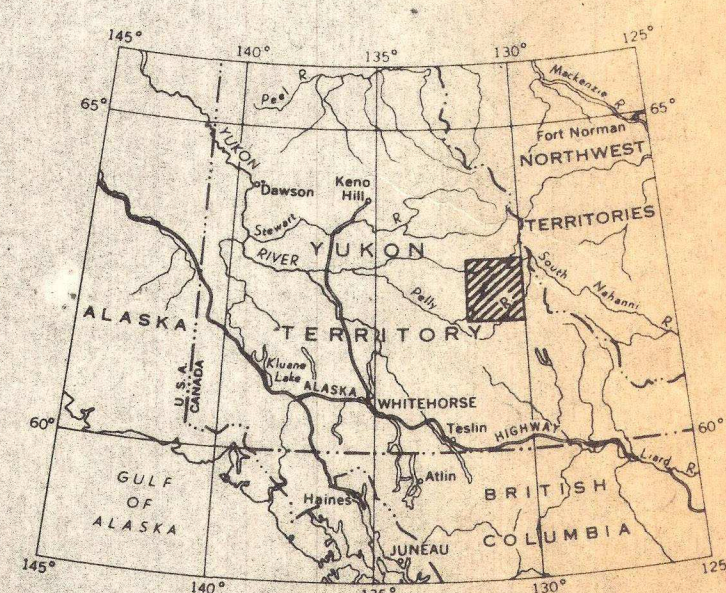


DYNASTY EXPLORATIONS LTD.  
 SELWYN PROJECT - 1973  
 COMPILATION MAP LEGEND  
 for  
 N.T.S. MAPS: 105 I, 105 J, 105 O, 105 P

- |  |   |
|--|---|
| BASE CAMP                              | ▲ |
| FLY CAMP                               | △ |
| MINERAL SHOWING                        | ■ |
| GOSSAN ZONE                            | ⊙ |
| RUST ZONE                              | ⊕ |
| INTEGRATED VALUES                      |   |
| HIGH ANOMALY (value = 18)              | ○ |
| INTERMEDIATE ANOMALY (12 < value < 16) | ◌ |
| METAL CHARACTERS                       |   |
| COPPER                                 | C |
| LEAD                                   | F |
| ZINC                                   | Z |
| AEROMAGNETIC ANOMALIES                 |   |
| LOW                                    | ⊖ |
| HIGH                                   | ⊕ |




PUBLISHED: 1961  
 COPIES OF THIS MAP MAY BE OBTAINED FROM THE  
 DIRECTOR, GEOLOGICAL SURVEY OF CANADA, OTTAWA



MAP 12-1961  
 GEOLOGY  
 SHELDON LAKE  
 YUKON TERRITORY

Scale: One Inch to Four Miles =  $\frac{1}{253,440}$   
 Miles



- LEGEND
- Road (abandoned) ————
  - Horizontal control point . . . . . △
  - Intermittent stream . . . . . - - - - -
  - Marsh . . . . . ▨
  - Contours (interval 500 feet) . . . . . ————
  - Height in feet above mean sea-level . . . . . 5000

Base-map prepared by the Army Survey Establishment,  
 R. C. E., Department of National Defence 1949-1951

Approximate magnetic declination, 34° 24' East

Brock00022