

COMPANY AMOCO-CANADA PETROLEUM COMPANY LTD. DA 335

WELL PAN AM BEAVER RIVER C-1
FIELD BEAVER RIVER
PROVINCE YUKON TERRITORY

LOCATION 60° 10' N LAT 124° 15' W LONG
Log Measured from KB 16.5' in Above Perm. Datum

PERFORATING RECORD
Gauge Ring Number 5-719

DATE 21 NOV 73
Gauge Ring Number 5-719

LOG MEASURED FROM KB 16.5' IN ABOVE PERM. DATUM

PERFORATING RECORD
Gauge Ring Number 5-719

PERFORATING RECORD
Gauge Ring Number 5-719

PERFORATING RECORD
Gauge Ring Number 5-719

PERFORATING RECORD
Gauge Ring Number 5-719

PERFORATING RECORD
Gauge Ring Number 5-719

PERFORATING RECORD
Gauge Ring Number 5-719

PERFORATING RECORD
Gauge Ring Number 5-719

PERFORATING RECORD
Gauge Ring Number 5-719

PERFORATING RECORD
Gauge Ring Number 5-719

PERFORATING RECORD
Gauge Ring Number 5-719

PERFORATING RECORD
Gauge Ring Number 5-719

S.O. # 3326

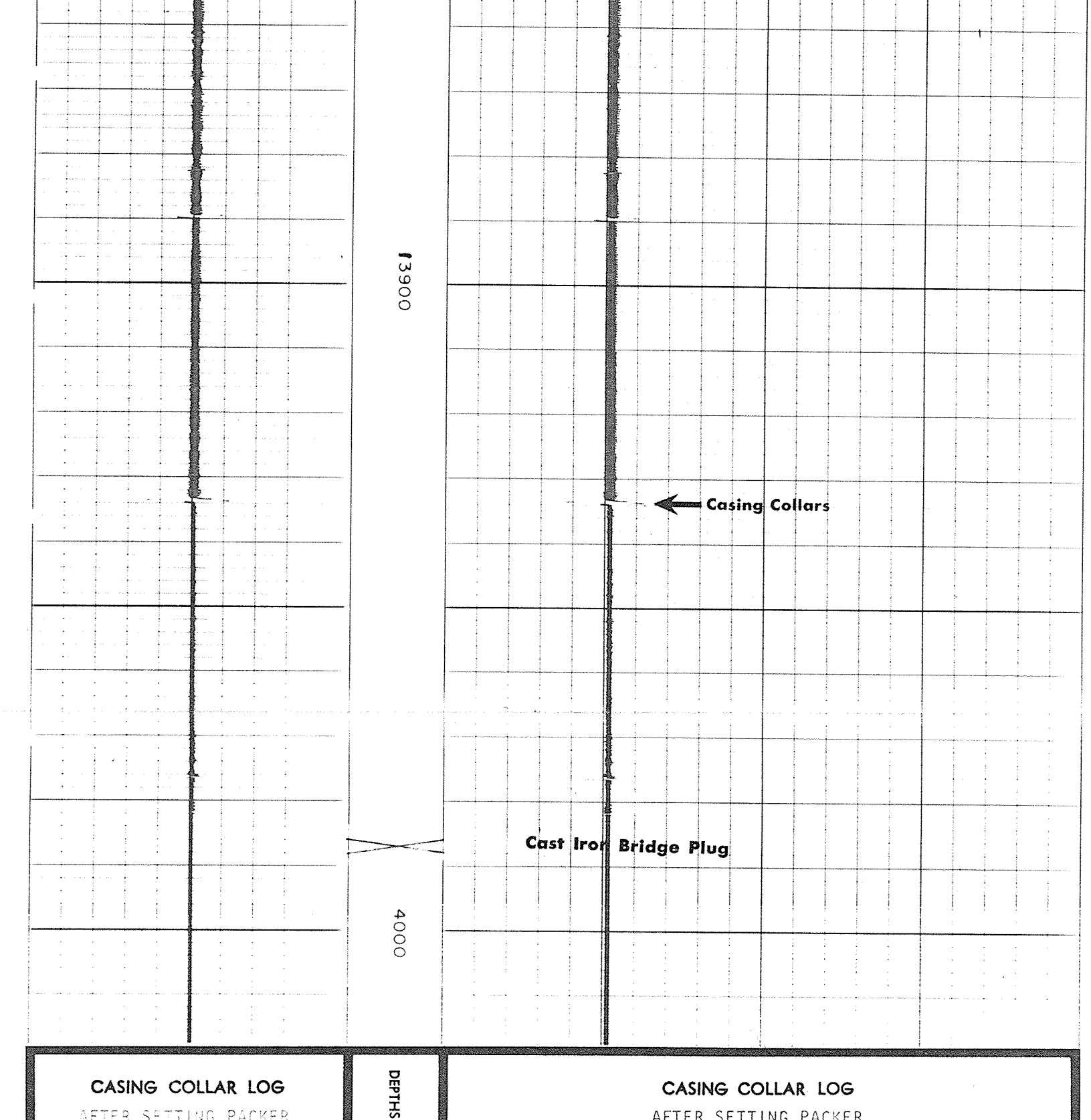
REMARKS COLLARS CORRELATED TO CNL-GR LOGGED 21 NOV 73

PREVIOUS COMPLETION INFORMATION

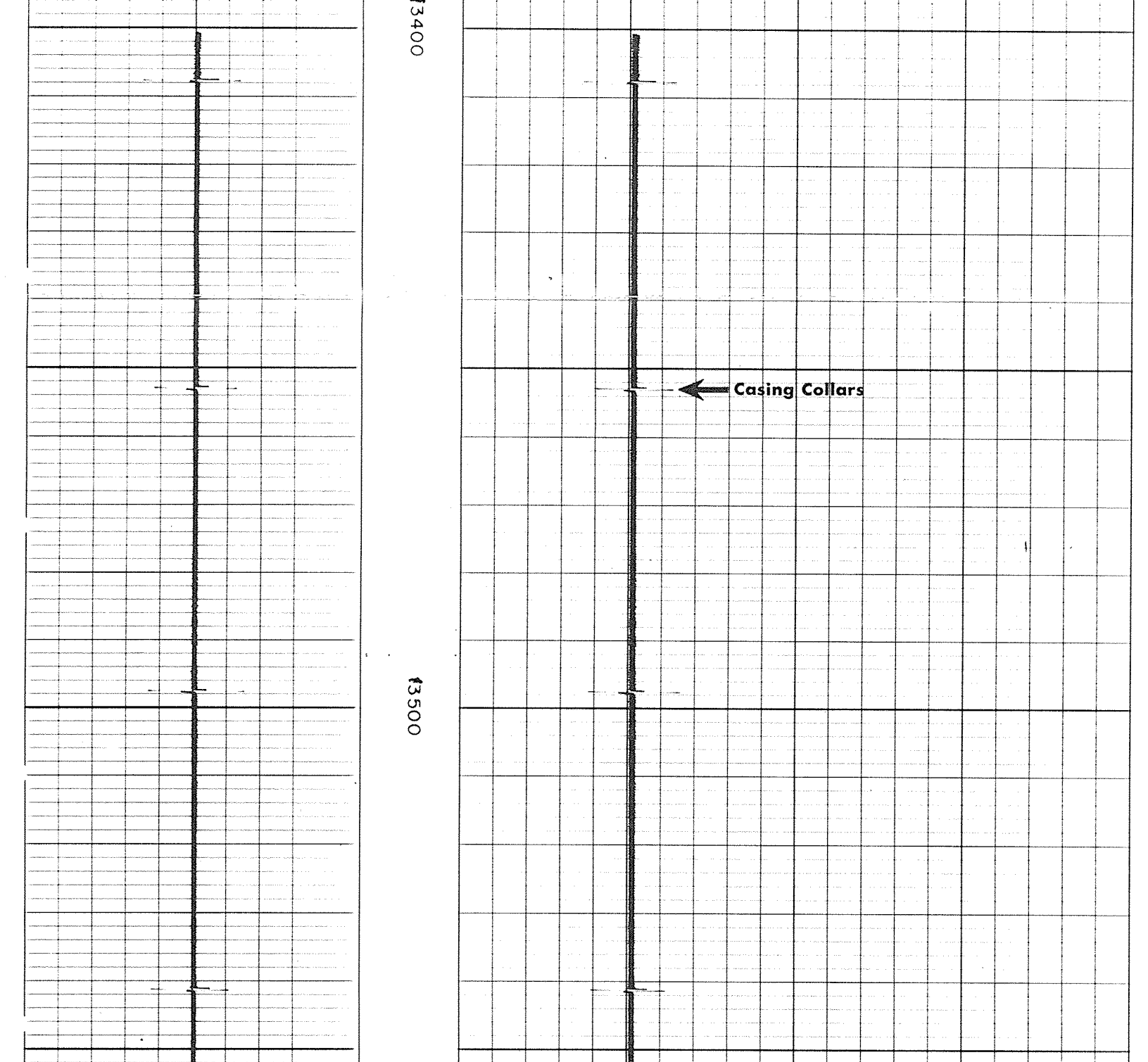
Depth Control Log — Yes No
Perforated — No Yes
Bridge Plug Set at
Cement Retainer Set at
Production Packer Set at

FROM TO

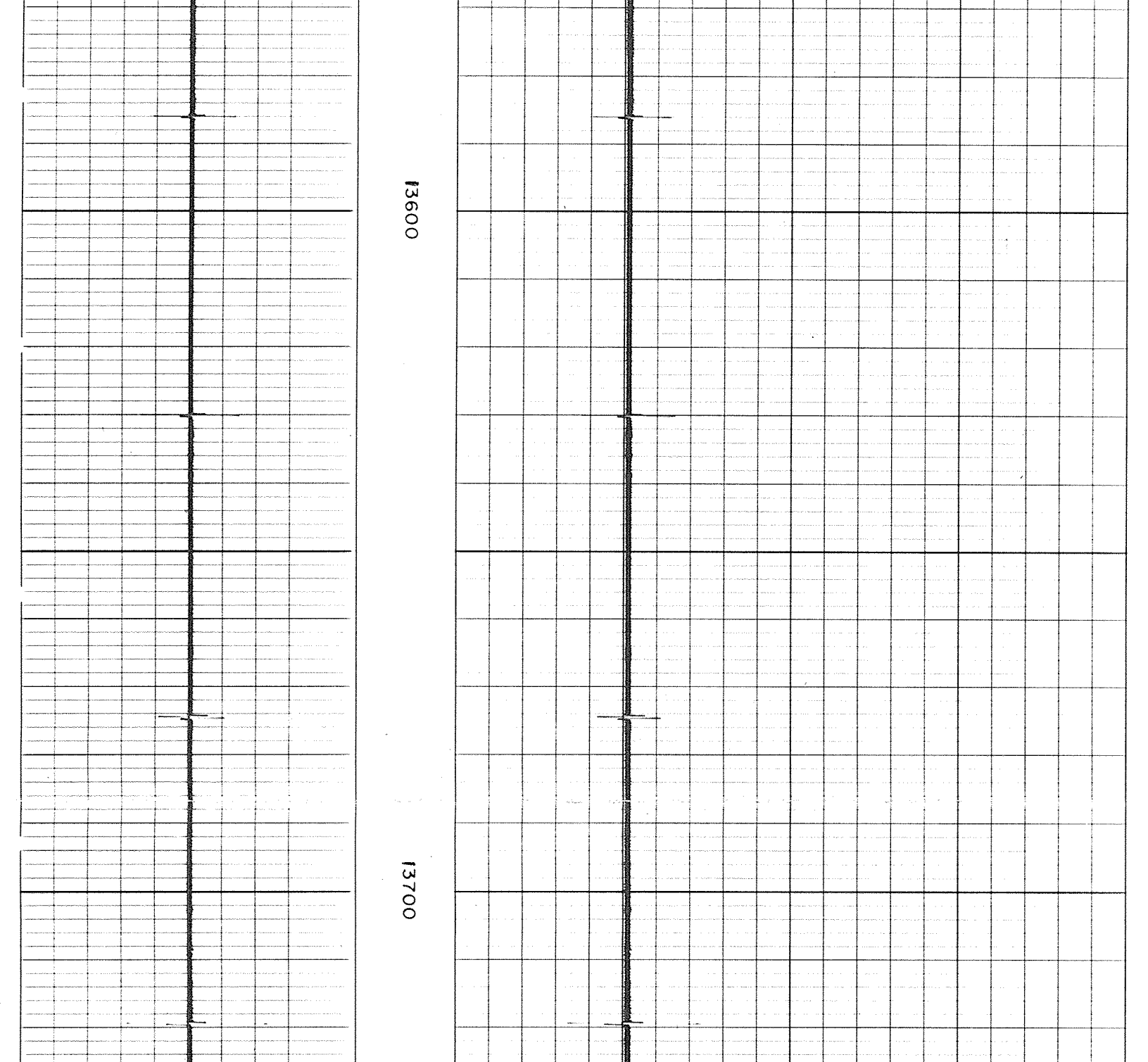
CASING COLLAR LOG AFTER SETTING BRIDGE PLUG



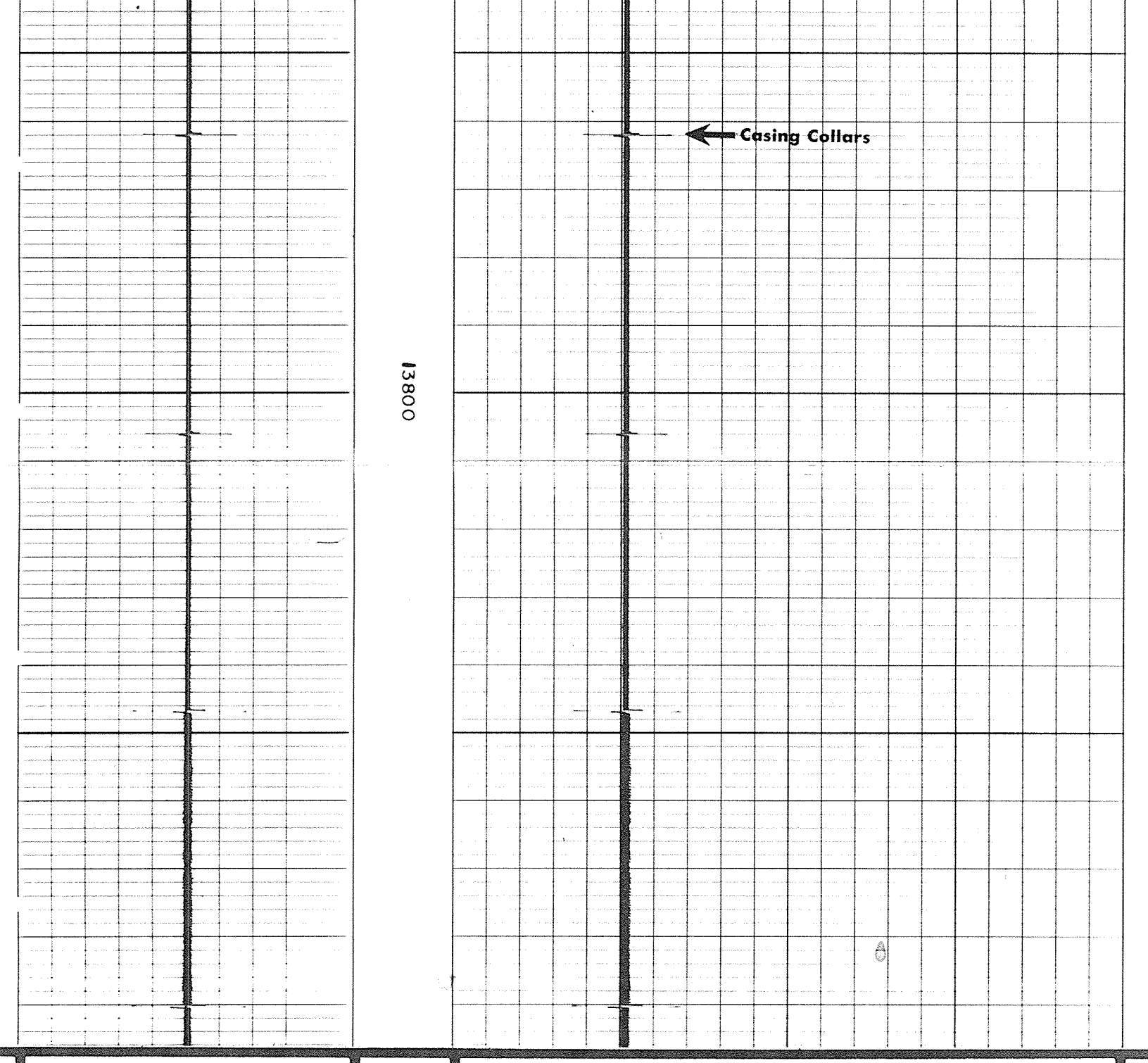
CASING COLLAR LOG AFTER SETTING PACKER



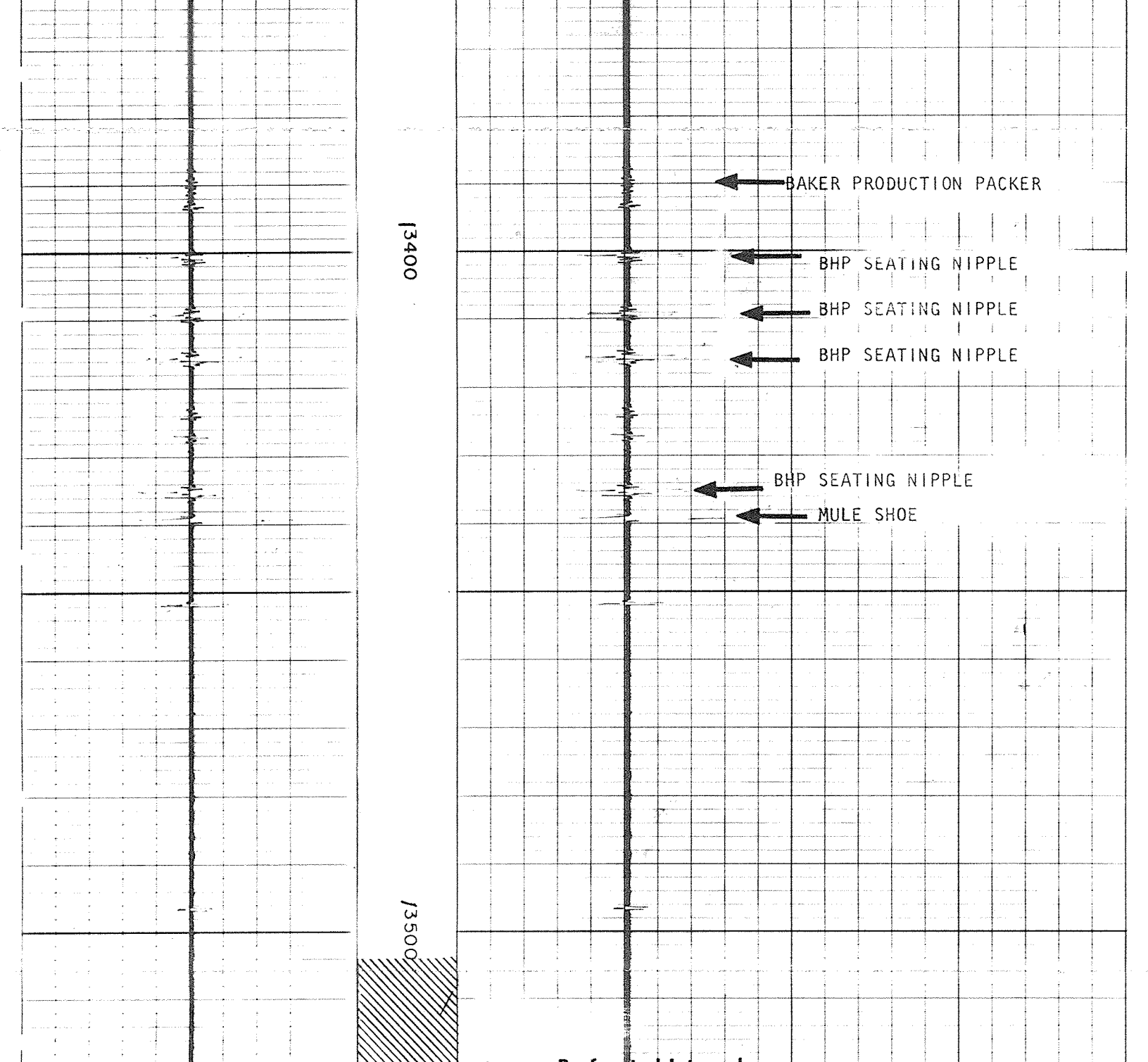
CASING COLLAR LOG AFTER PERFORATION NOV 28/73



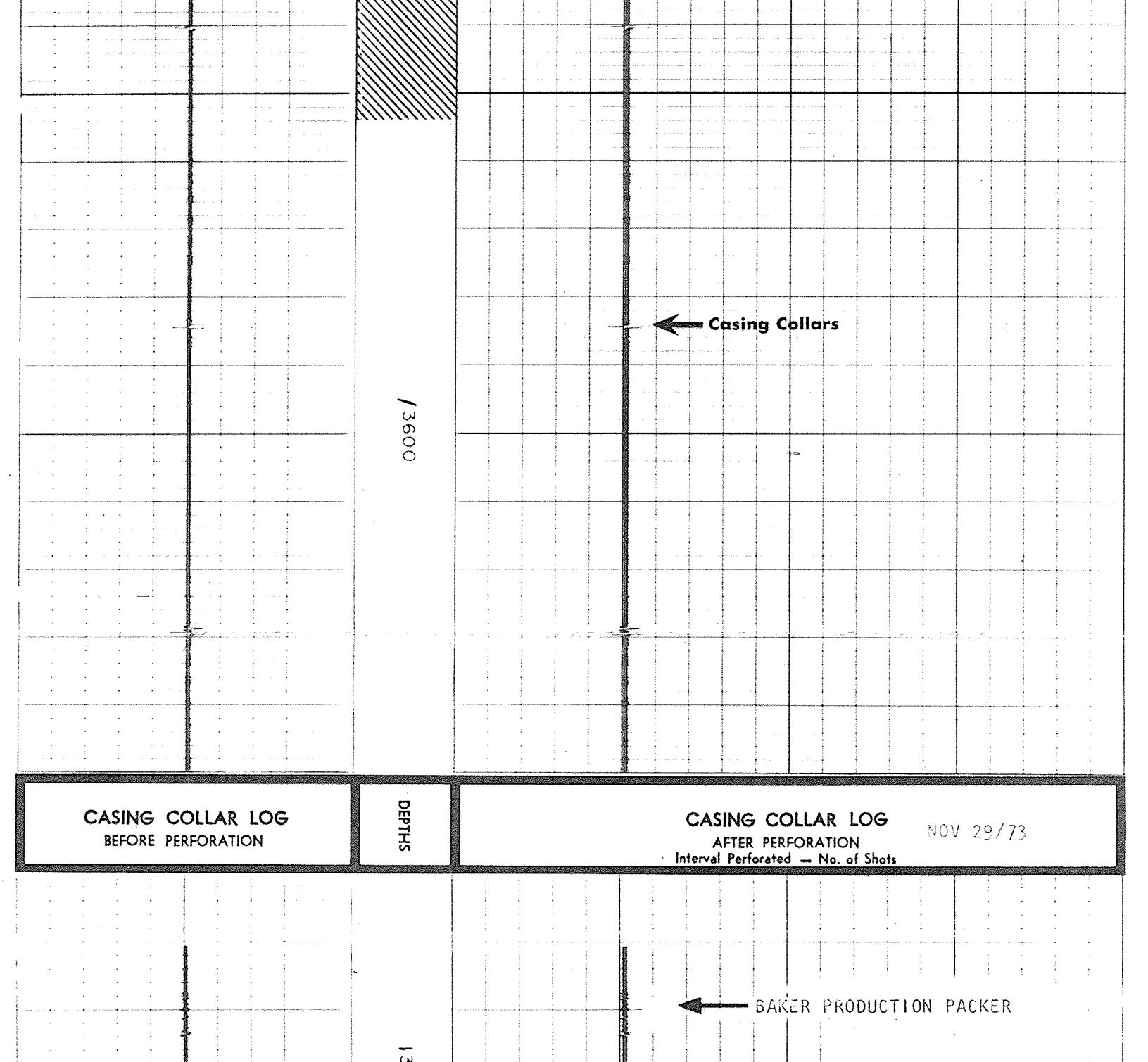
CASING COLLAR LOG BEFORE PERFORATION



CASING COLLAR LOG AFTER PERFORATION NOV 29/73



CASING COLLAR LOG BEFORE PERFORATION



COMPANY AMOCO-CANADA PETROLEUM COMPANY LTD.

WELL PAN AM BEAVER RIVER C-1

FIELD BEAVER RIVER PROVINCE YUKON TERRITORY

