UNIT J SEC.50 K.B.1490 T.D.5442

A Riley's REPRODUCTION

CATALOGUE NO.: 92426 J(C)

PROVINCE YUKON TERRITORY
FIELD WILDCAT
WELL PAN AM HOME SIGNAL
CSP AT KOTANEELEE YT J-50
COMPANY PAN AMERICAN PETROLEUM CORPORATION

SCHLUMBERGER

SONIC LOG WITH GAMMA RAY AND CALIPER

SCHLUMBERGER OF CANADA Calgary, Alberta

COMPANY PAN AMERICAN PETROLEUM CORPORATION

WELL PAN AM HOME SIGNAL CSP A-1 KOTANEELEE YT ~~J-50~~ P-50

FIELD WILDCAT

PROVINCE YUKON TERRITORY

LOCATION UNIT J SECTION 50
GRID 60°10' 124°0'

Other Services:
IES, MLC, CDM, GRN SAL

Permanent Datum G.L. Elev. 1475.25
Log Meas. From K.B. ~~14.75~~ Ft. Above Perm. Datum

ELEV: KB 1490
GL 1475.25
CBF

Date	25 JUNE 1962		
Run No.	ONE		
First Reading	5434		
Last Reading	419		
Feet Measured	5015		
Depth Reached	5442		
Bottom Driller	5545		
Csg. SOC	419		
Csg. Driller	417		
Mud Nature	GEL CHEM		
Dens. Visc.	9.9 | 200		
Mud pH	9.0		
" Water Loss	4.8		
" Res	2.30 @54 °F	@ °F	@ °F
" " @ BHT	0.65 @192 °F	@ °F	@ °F
" Rmf	1.80 @ °F	@ °F	@ °F
" Rmc	2.60 @60 °F	@ °F	@ °F
Bit Size	12 1/4		
Span:			
3'	TD To CSG	To	To
	To	To	To
	To	To	To
Opr. Rig Time	4 1/2 HOURS		
Truck No.	DSU A #7		
Recorded By	PRATHER		
Witness	HOOKS		

COPYRIGHT OWNED AND REGISTERED BY RILEY'S REPRODUCTIONS LTD. RGE. NO. 119619

GEOLOGICAL SURVEY OF CANADA
MAR 1 1966
CALGARY

REMARKS BHT 199 °F Measured 10 Hours After Circulation

Caliper No.
Cartridge No. VRC-106
Panel No.
Sonde No.
Centralizer Type SPRING GUIDE

GAMMA RAY CALIBRATION:

Background CPS.	Test Source CPS.	Galv. Increase Divisons	Panel Sens. Tap for Cal
50	450	82.5	500

GAMMA RAY
MICROGRAMS RA-EQ/TON

INTERVAL T.D. to CSG
Sens. 200 T.C. 1
Logging Speed 50 ft./min.
ZERO 0 div. to left.

0 120

INTERVAL to
Sens. T.C.
Logging Speed ft./min.
ZERO div. to left.

DEPTHS

SONIC and CALIPER

Spacing 3'
Pickup Span 3'

Hole Diameter in Inches
15 14 13 12 11 10 9 8 7 6
Recorded Feet Shallow

INTERVAL TRANSIT TIME
microseconds per foot
Increases

140 90 40

240 190 140

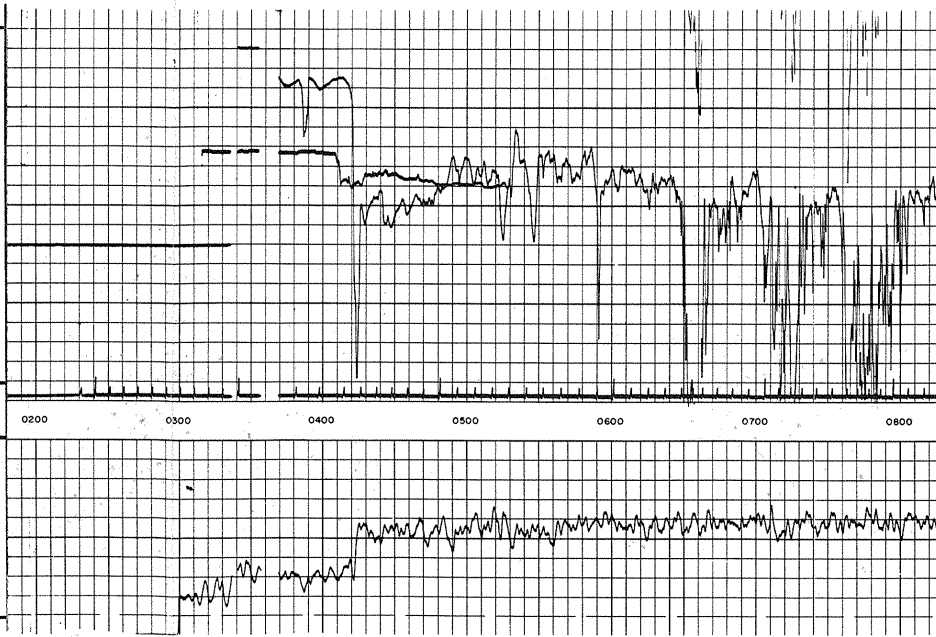

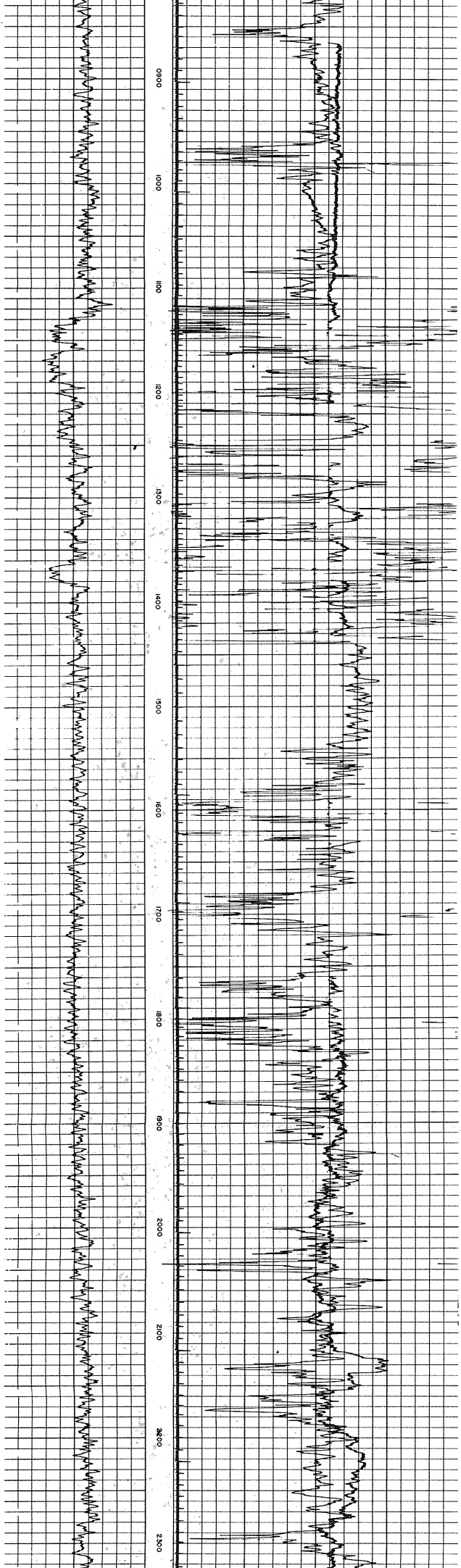

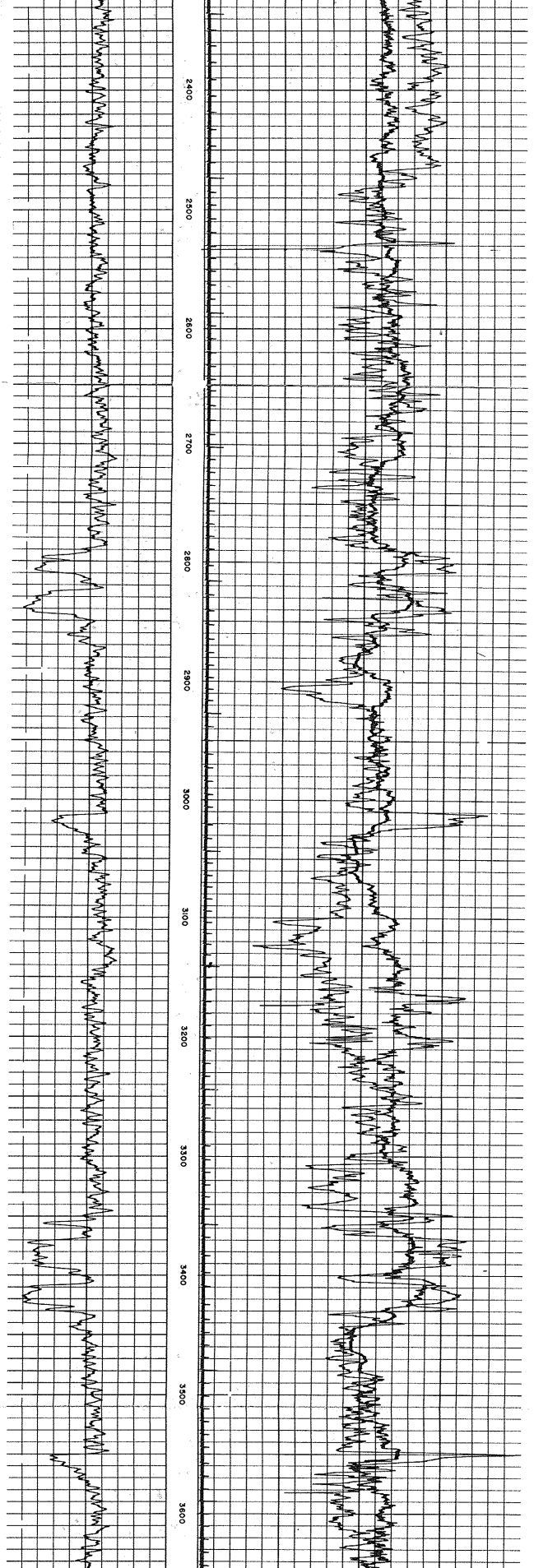

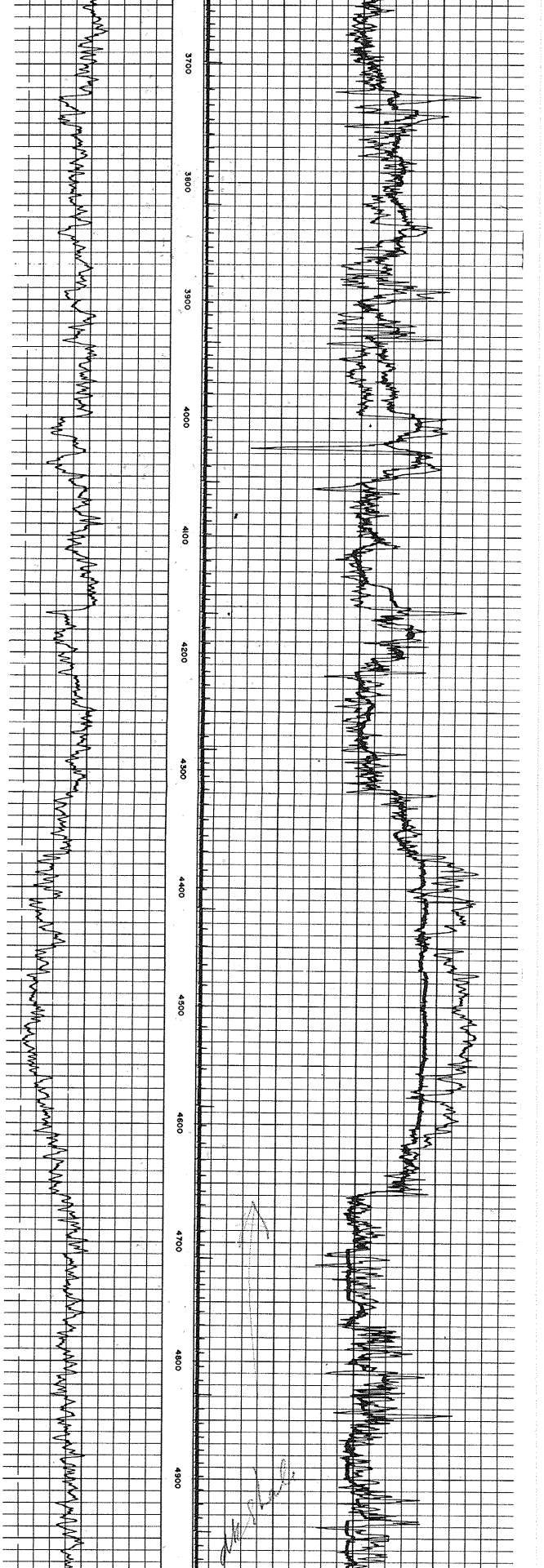

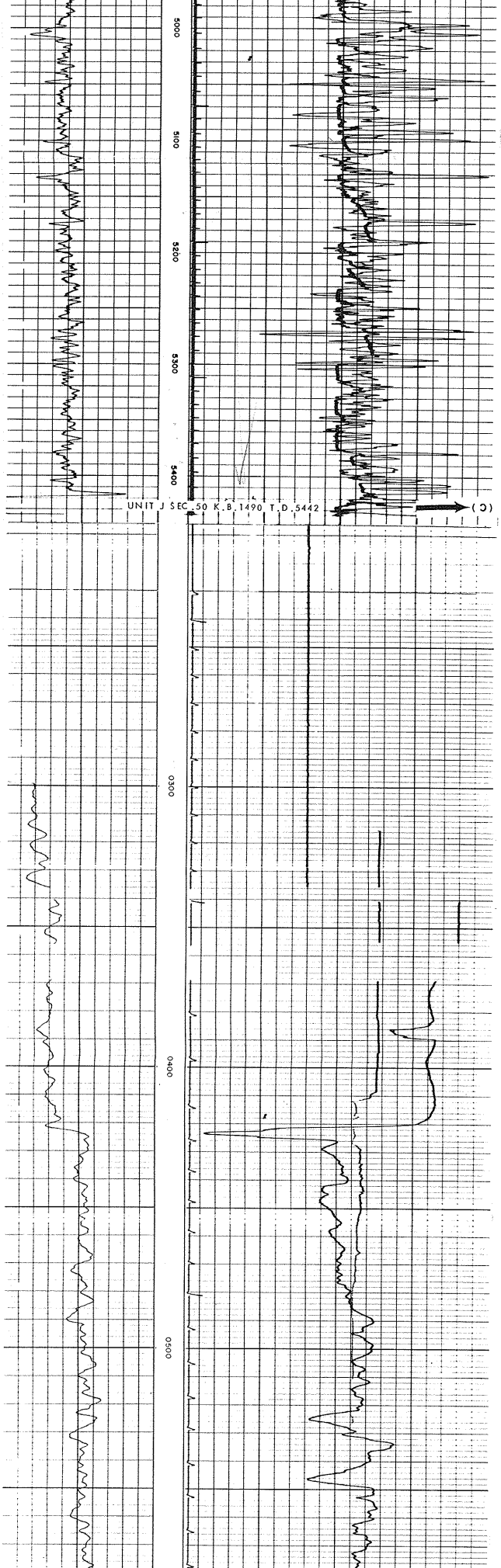

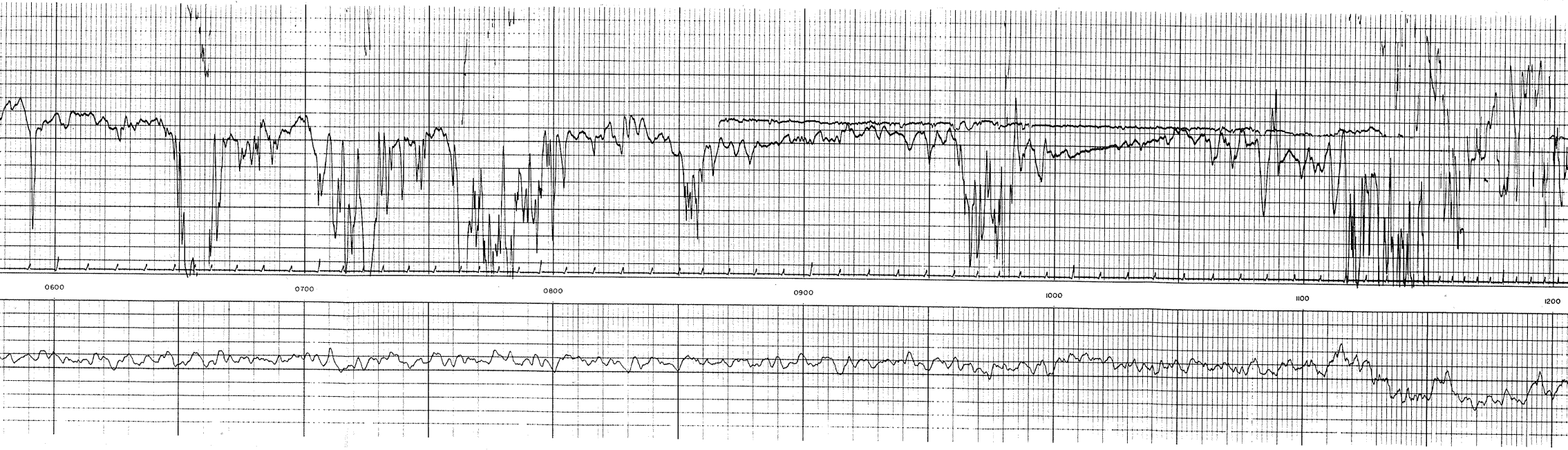

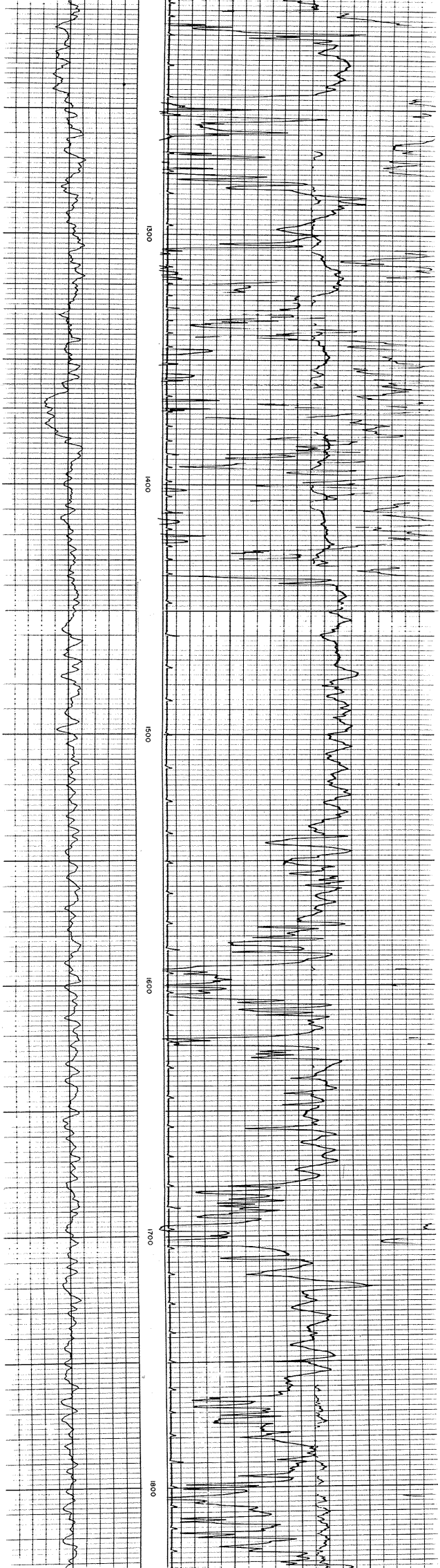

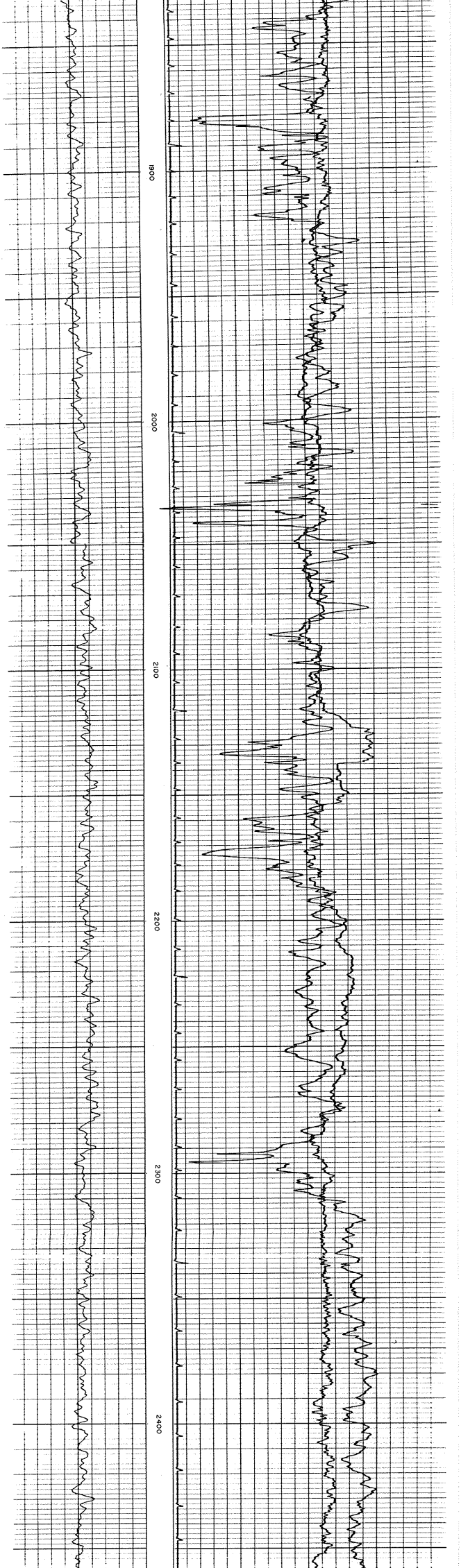

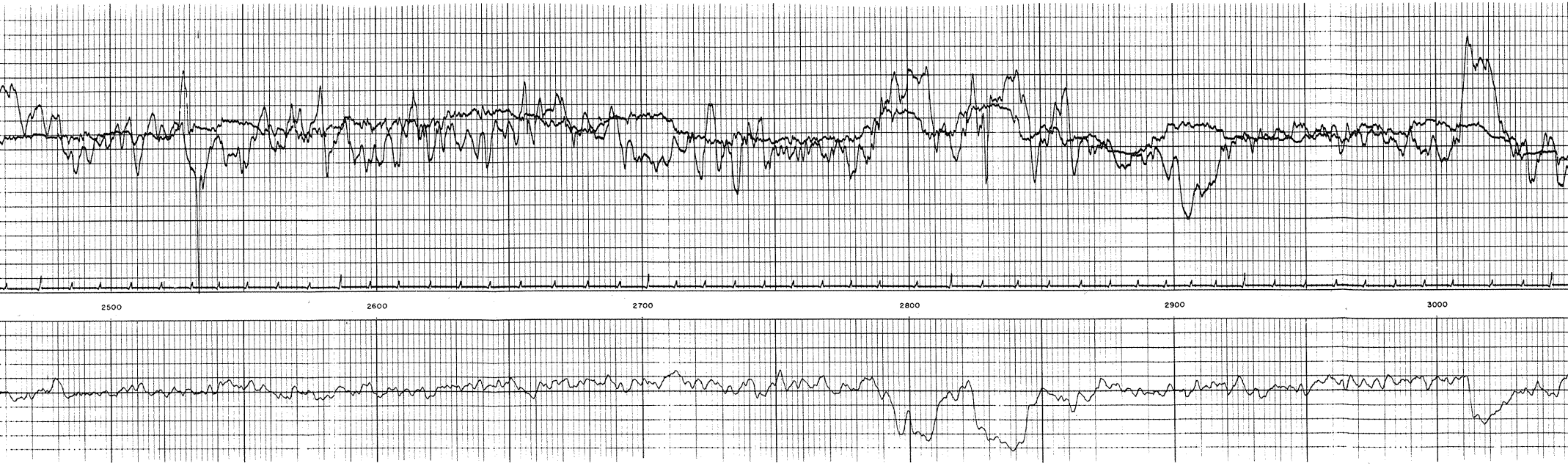

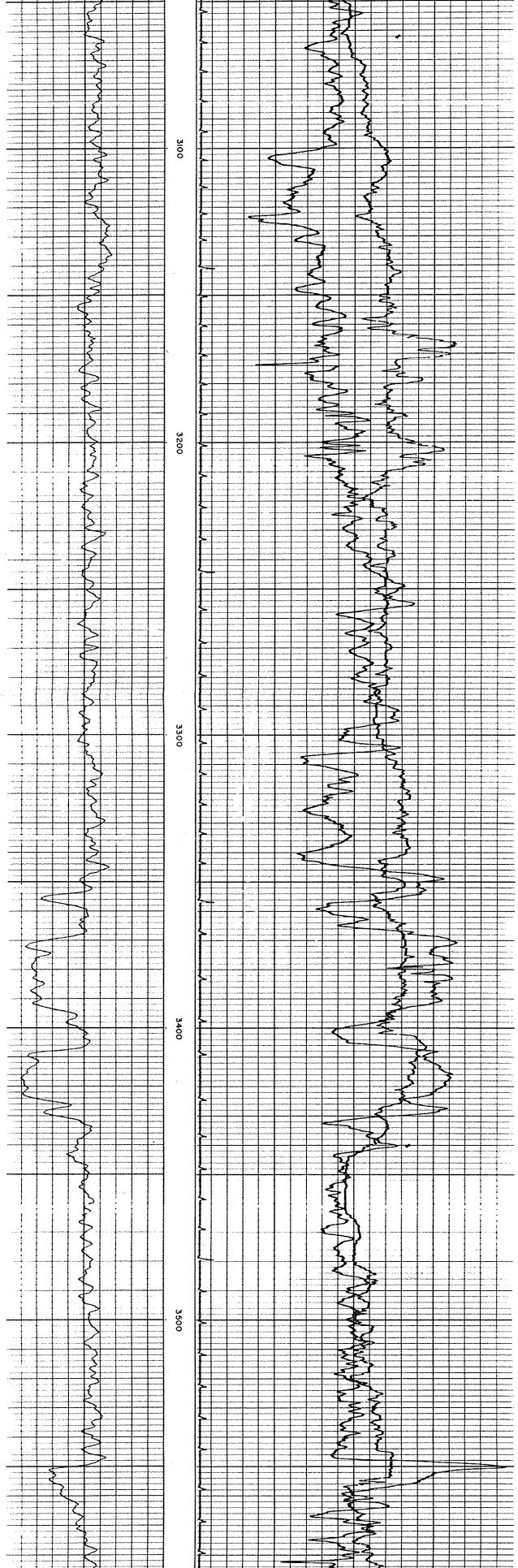

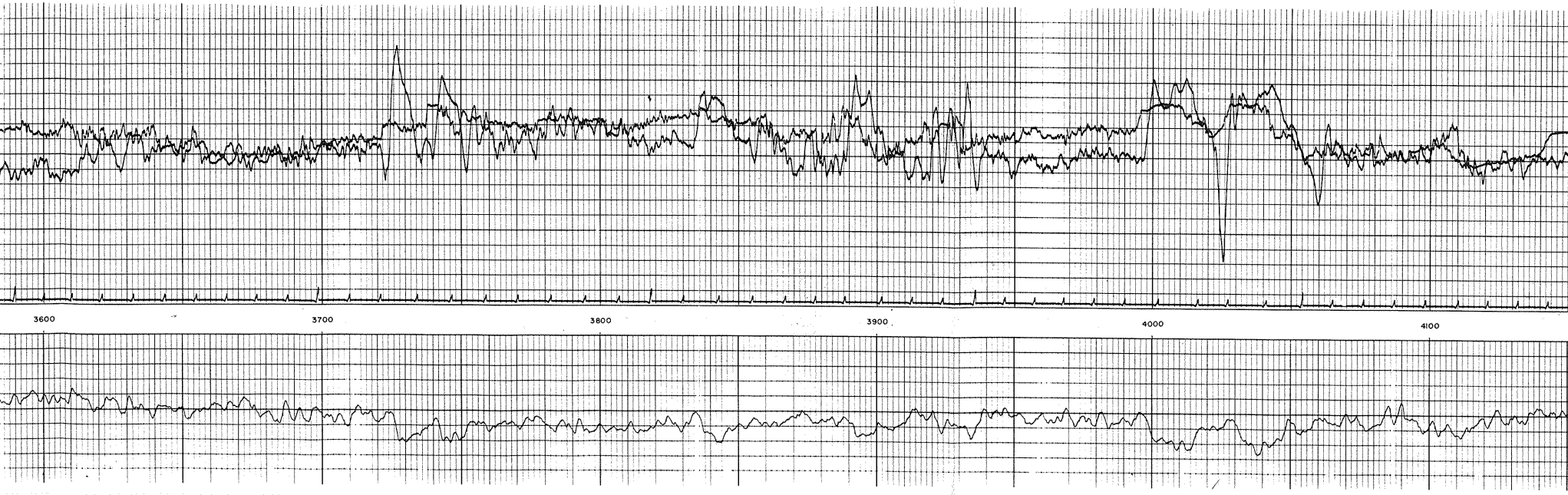

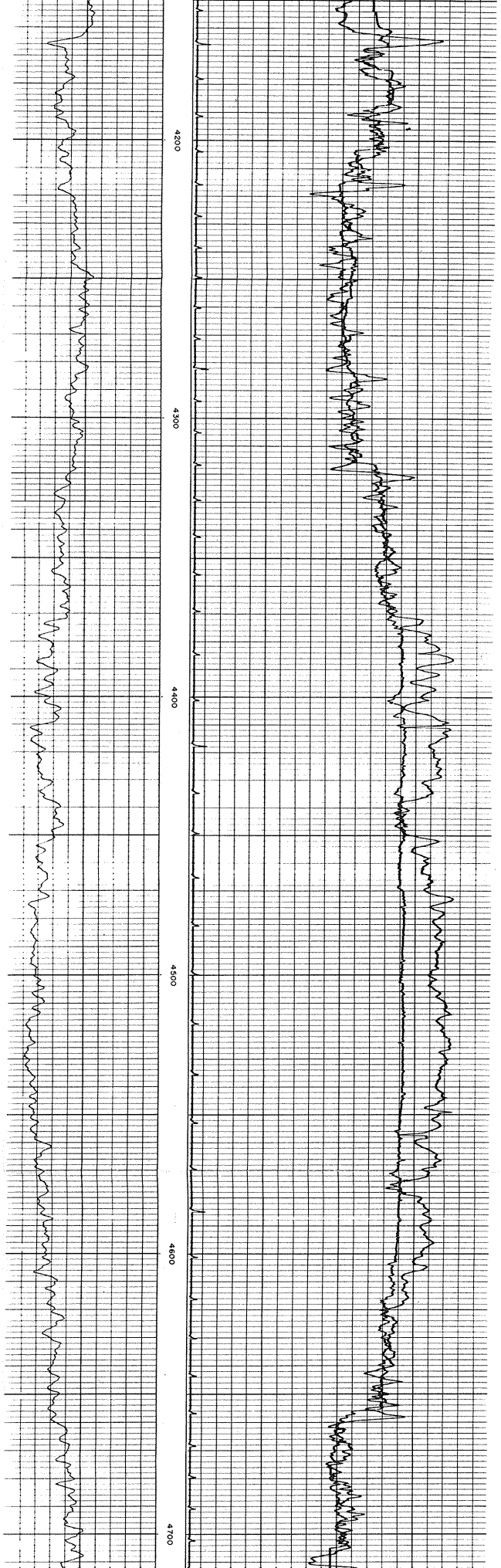

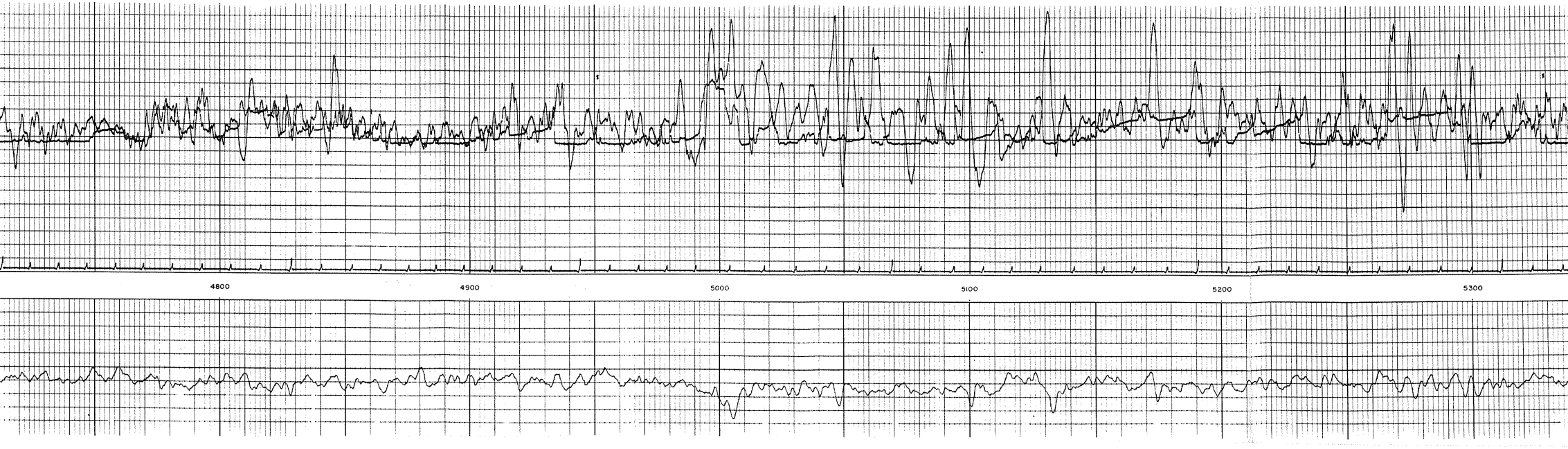

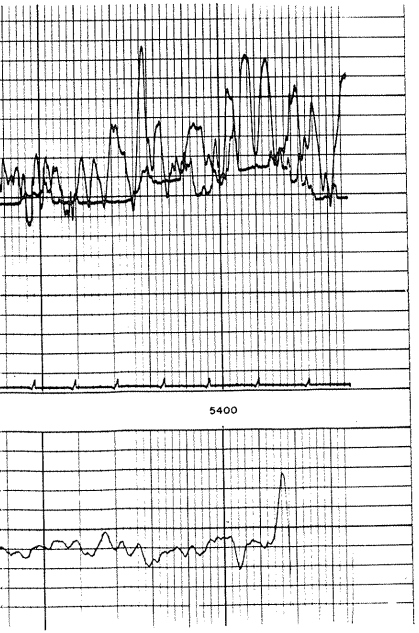

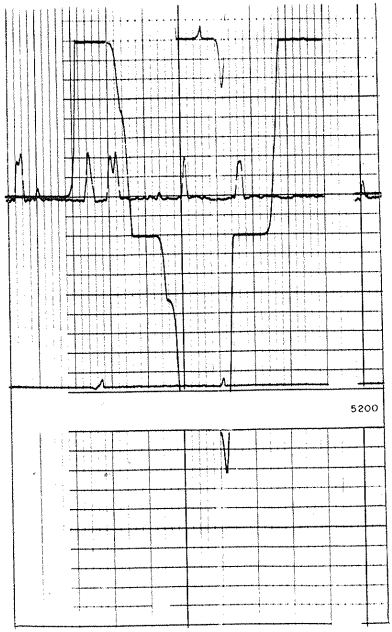

FILE NO.92426