UNIT J SEC.50 K.B.1490 T.D.5461

A Riley's REPRODUCTION CATALOGUE NO.:92425 J(C)

SCHLUMBERGER

INDUCTION ELECTRICAL LOG

SCHLUMBERGER OF CANADA Calgary, Alberta

PROVINCE YUKON TERRITORY
FIELD WILDC T
WELL PAN AM HOME SIGNAL
CSP AT KOTANEELEE YT J-50
COMPANY PAN AMERICAN
PETROLEUM CORPORATION

COMPANY PAN AMERICAN PETROLEUM CORPORATION

WELL PAN AM HOME SIGNAL CSP A-1 KOTANEELEE YT J-50

FIELD WILDCAT

PROVINCE YUKON TERRITORY

LOCATION UNIT J SECTION 50 GRID 60°10' 124°0'

Other Services: SGRC, AL, GRN ML-C, CDM

Permanent Datum G.L. Elev. 1475.25

Log Meas. From KB 14.75Ft. Above Perm. Datum

ELEV.: KB 1490

GL 1475.25

CBF

Date	25 JUNE,1962		
Run No.	ONE		
First Reading	5460		
Last Reading	419		
Feet measured	5041		
Depth reached	5461		
Bottom Driller	5545		
Csg. SOC	419		
Csg. Driller	417		
Mud Nature	GEL CHEM		
Dens. | Visc.	9.9 | 200	|	|
Mud pH	9.0		
" Water Loss	4.8		
" Res.	2.30 @ 54 °F	@ °F	@ °F
" " @ BHT	0.65 @ 192 °F	@ °F	@ °F
" Rmf	1.80 @ 58 °F	@ °F	@ °F
" Rmc	2.60 @ 60 °F	@ °F	@ °F
Bit Size	12 1/4		
Spacing-AM	34'6" 16"	16"	16"
" -MN			
Ind. Type	6FF40		
Opr. Rig Time	2 1/2 HOURS		
Truck No.	DSU A #7		
Recorded By	PRATHER		
Witness	HOOKS		

COPYRIGHT OWNED AND REGISTERED BY RILEY'S REPRODUCTIONS LTD. RGE. NO. 115619

REMARKS

B.H.T.192 °F.Measured 3 1/2 Hours After Circulation

Stand Off= 1.5 Inches
Cartridge No.
Panel No. 120
Sonde No.
IAP-D No. 253
SBR

SPONTANEOUS-POTENTIAL
MILLVOLTS

− 20 +

DEPTHS

CONDUCTIVITY
MILLIMHOS/M = 1000 / ohms m²/m

INDUCTION
400 200

RESISTIVITY
— OHMS M²/M

16" NORMAL
0 10
0 50

INDUCTION
0 50
0 500

GEOLOGICAL SURVEY OF CANADA
MAR 1 1966
CALGARY

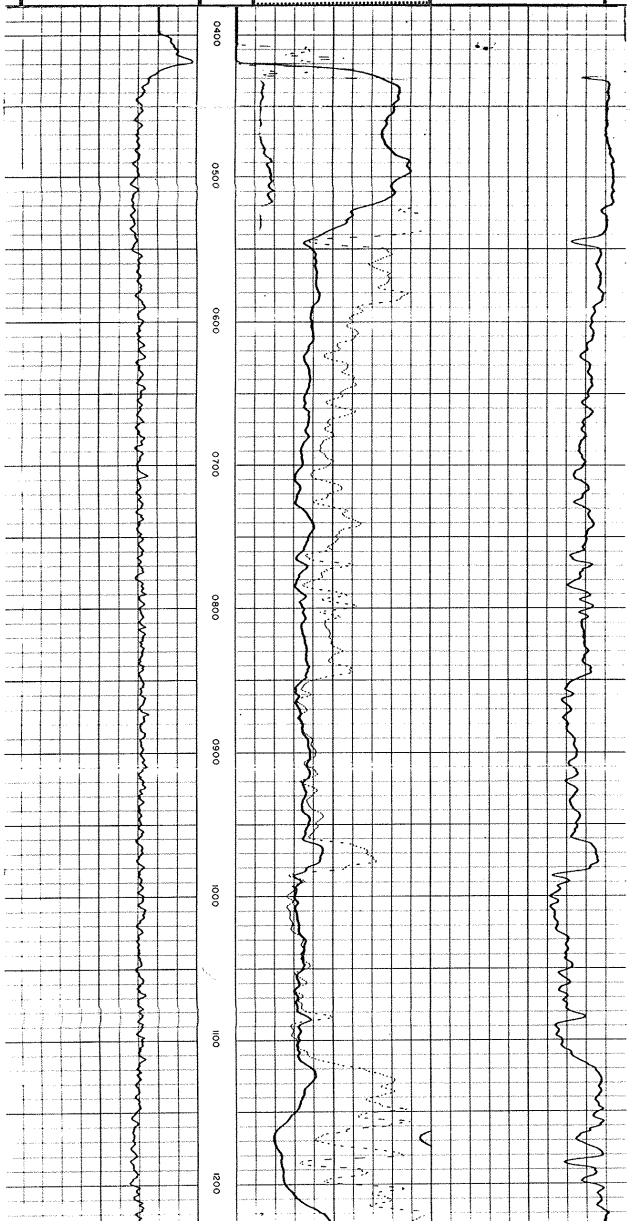

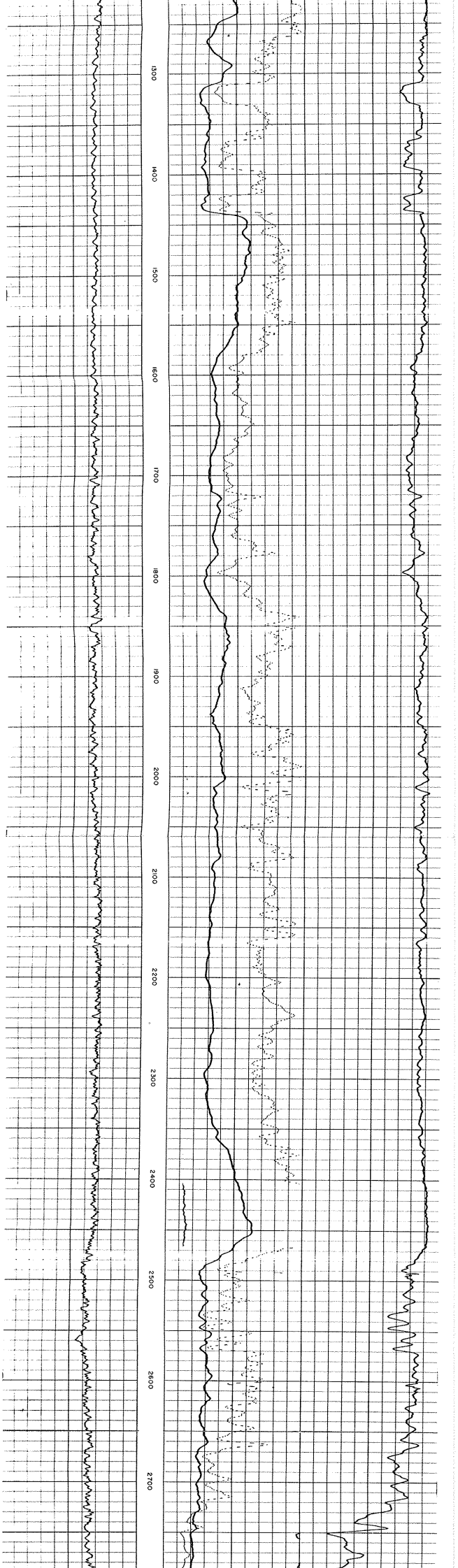

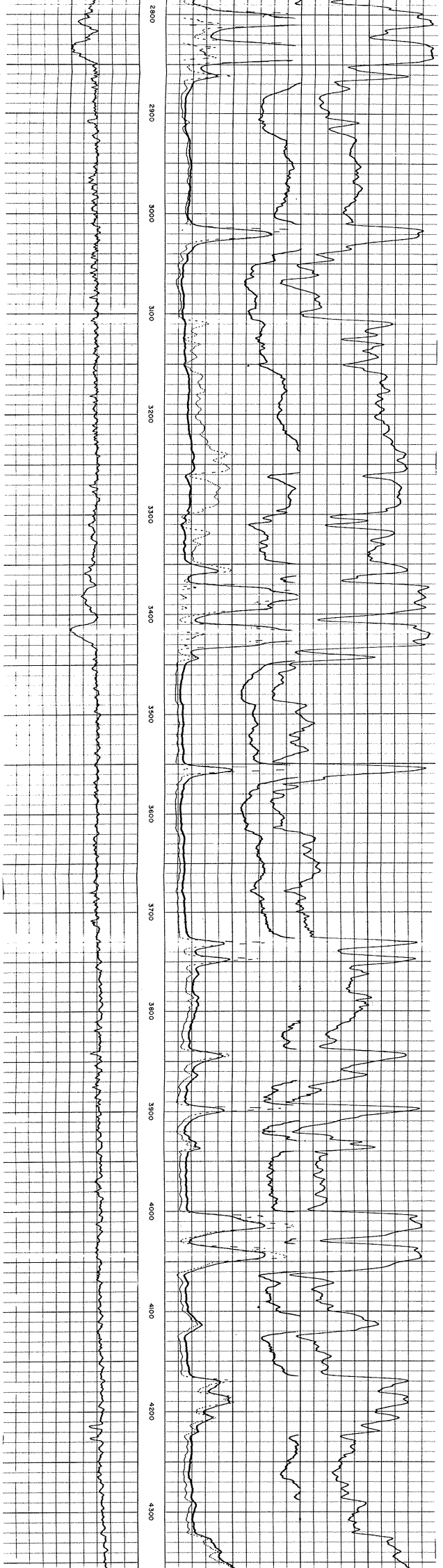

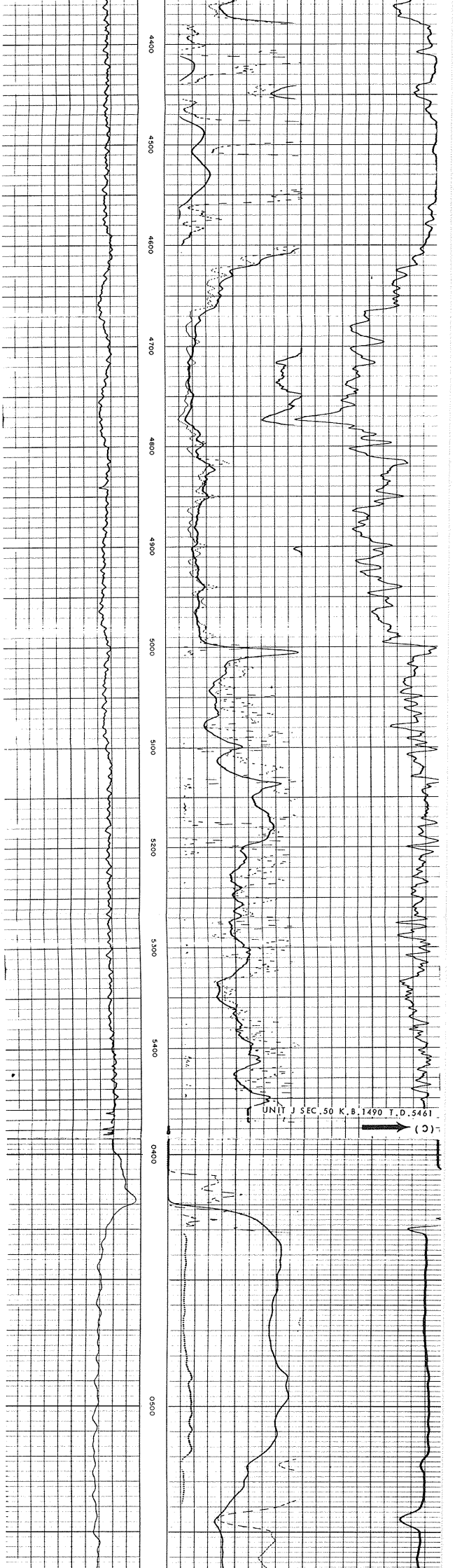

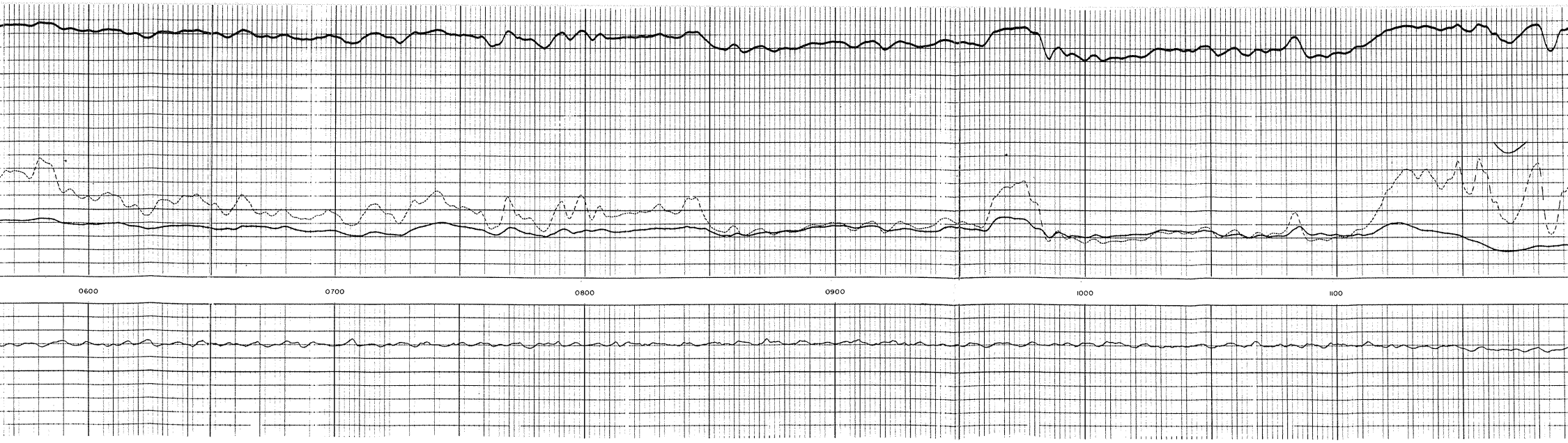

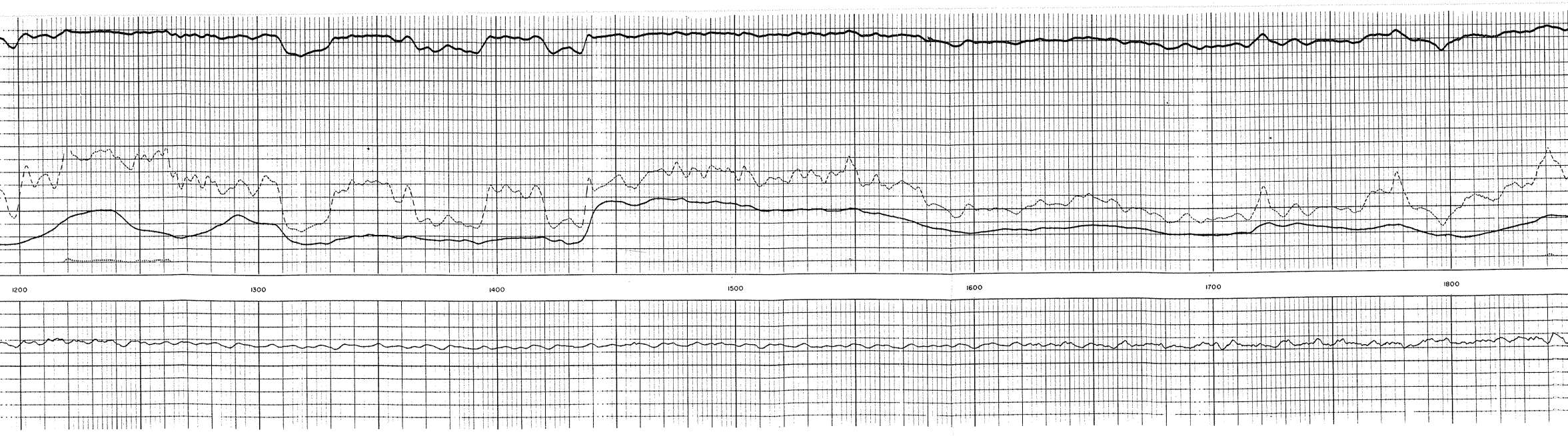

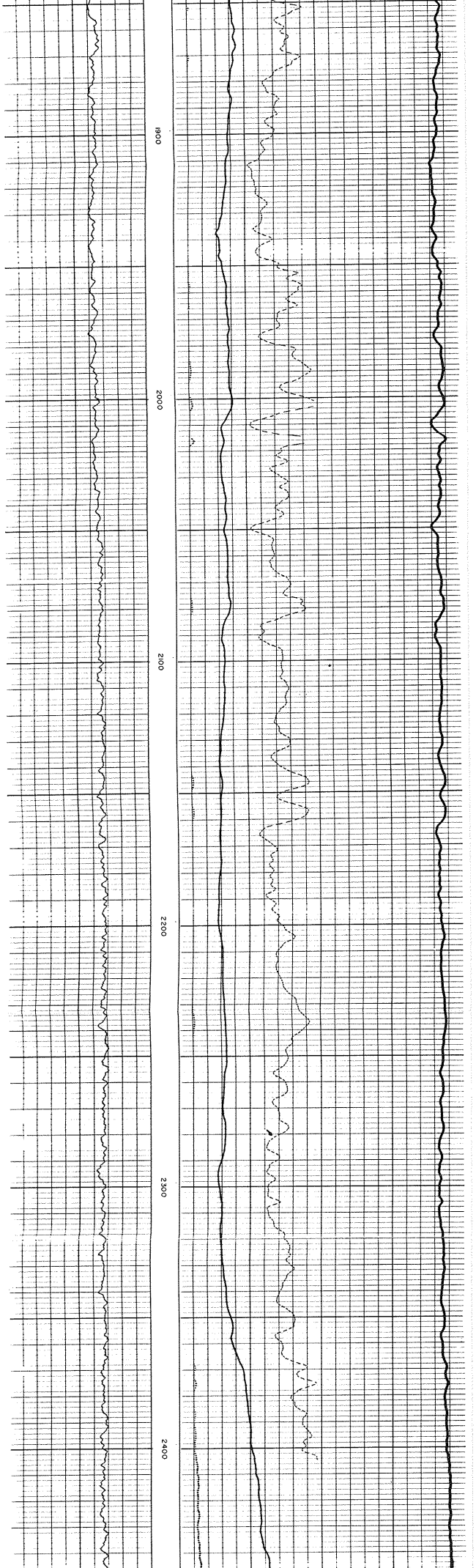

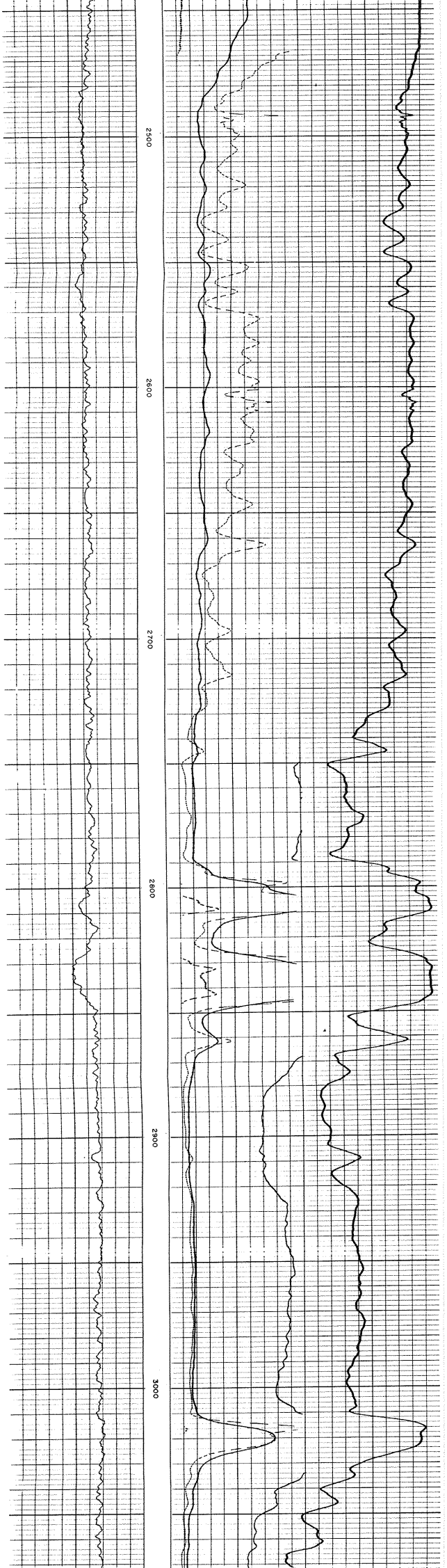

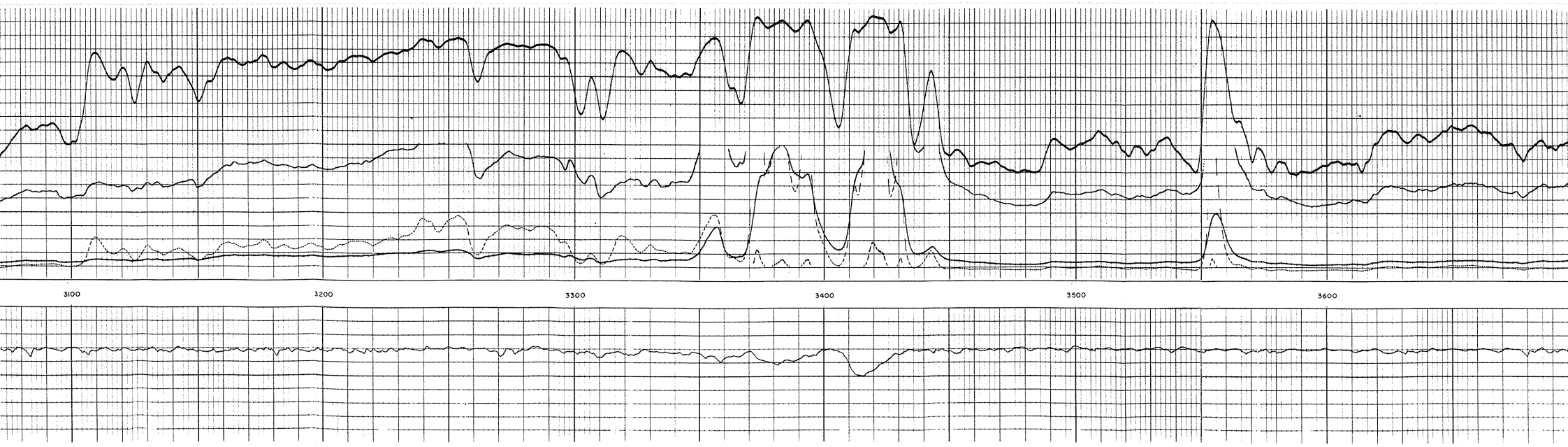

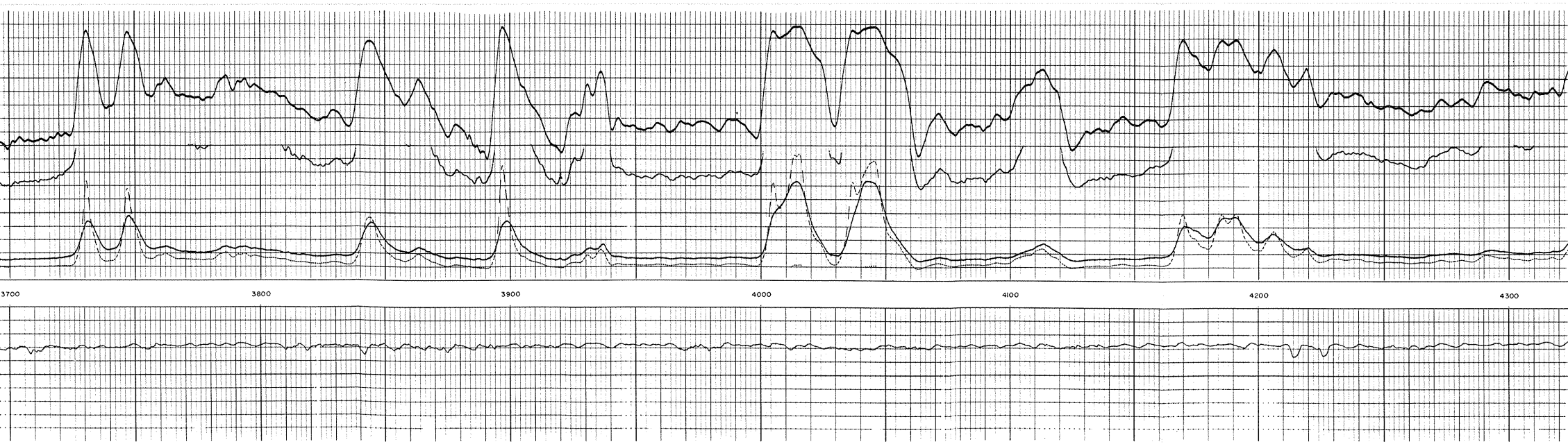

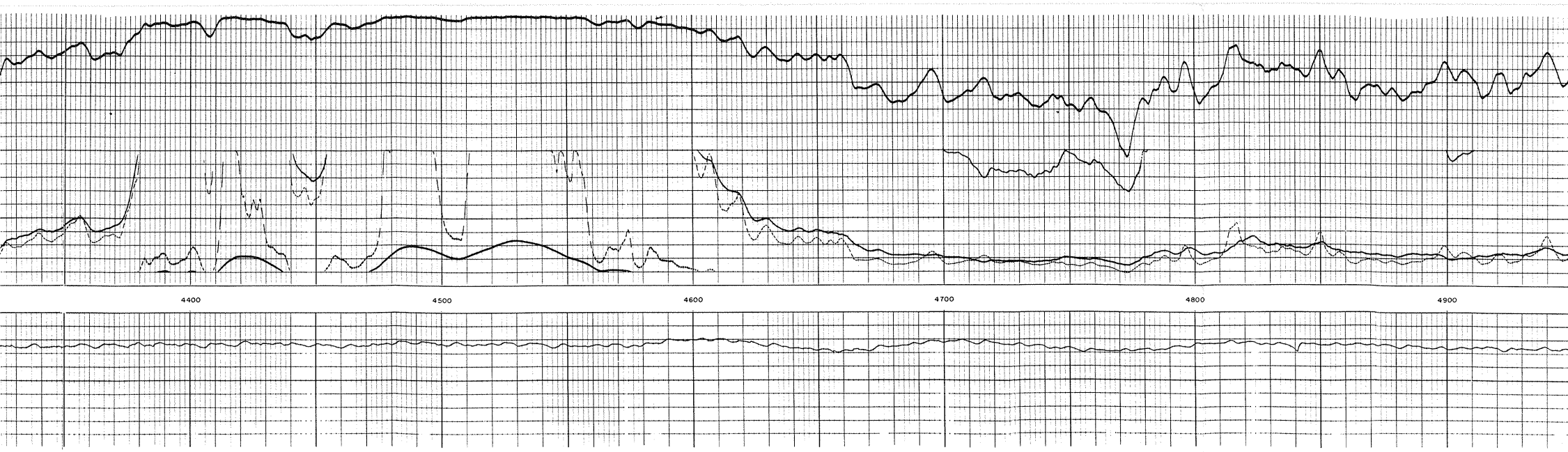

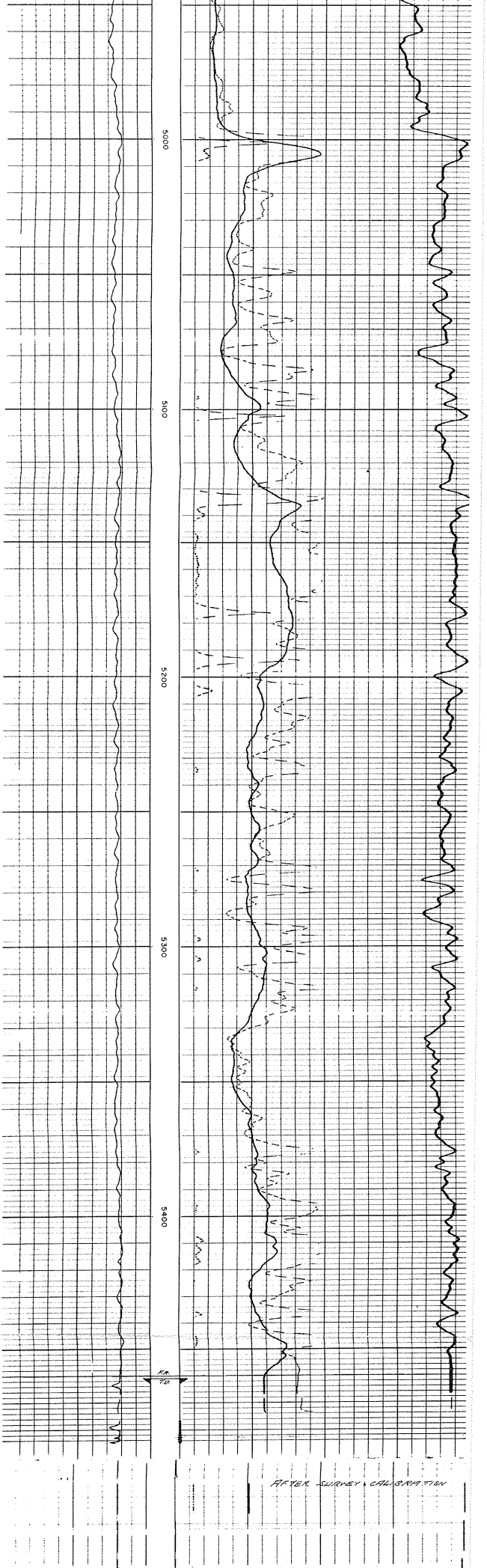



FILE NO.92425