PROVINCE YUKON TERRITORIES
FIELD WILDCAT
WELL CHEVRON SOBC WM WHITEFISH YT 1-05
COMPANY CHEVRON STANDARD LIMITED

SCHLUMBERGER

MICROLOG CALIPER

SCHLUMBERGER OF CANADA Calgary, Alberta

COMPANY CHEVRON STANDARD LIMITED

WELL CHEVRON SOBC WM WHITEFISH YT
1-05

FIELD WILDCAT

PROVINCE YUKON TERRITORIES

LOCATION 67° 04' 37" N LAT
137° 15' 25" W. LONG

Other Services: SLC-GR, FDC-GR, DIL, CST, ICS

Permanent Datum GL Elev. 1126
Log Measured From KB 16 Ft. Above Perm. Datum
Gr/El - 1122.5' + 3.5' fill = 1126'

ELEV: KB 1142
GL 1126
CBF

Date	25 MAR 72		
Run No.	ONE		
First Reading	4905		
Last Reading	1500		
Feet Measured	2055		
Depth Reached	4906		
Bottom Driller	4916		
Csg. SOC	859		
Csg. Driller	859		
Mud Nature	RMKS		
Dens. | Visc.	9.5 | 115	|	|
Mud pH	9.5		
" Water Loss	8.2		
" Res.	4.50 @ 73 °F	@ °F	@ °F
" " @ BHT	@ 100 °F	@ °F	@ °F
" Rmf	2.40 @ 73 °F	@ °F	@ °F
" Rmc	5.64 @ 73 °F	@ °F	@ °F
Bit Size	8 3/4"		
Mud Log:			
Rm	0.30		
Limit	UPPER		
Depth	4550		
Opr. Rig Time	4 HRS		
Truck No.	OSU-C 108 REM		
Recorded By	CHADDOCK		
Witness	LINKE & COLLIER		

17 APR 72 CAL PK

REMARKS

1st Run Service Order #

Drilling Stopped 1400 / 24th : Circulation Stopped 1630 / 24th : Tool on Bottom 0800 / 25th : B.H.T. 100 °F

MCP# A 17
PMS # A X3
Pad Type – Hydraulic

MUD NATURE: GEL - RAPID DRILL - CAUSTIC

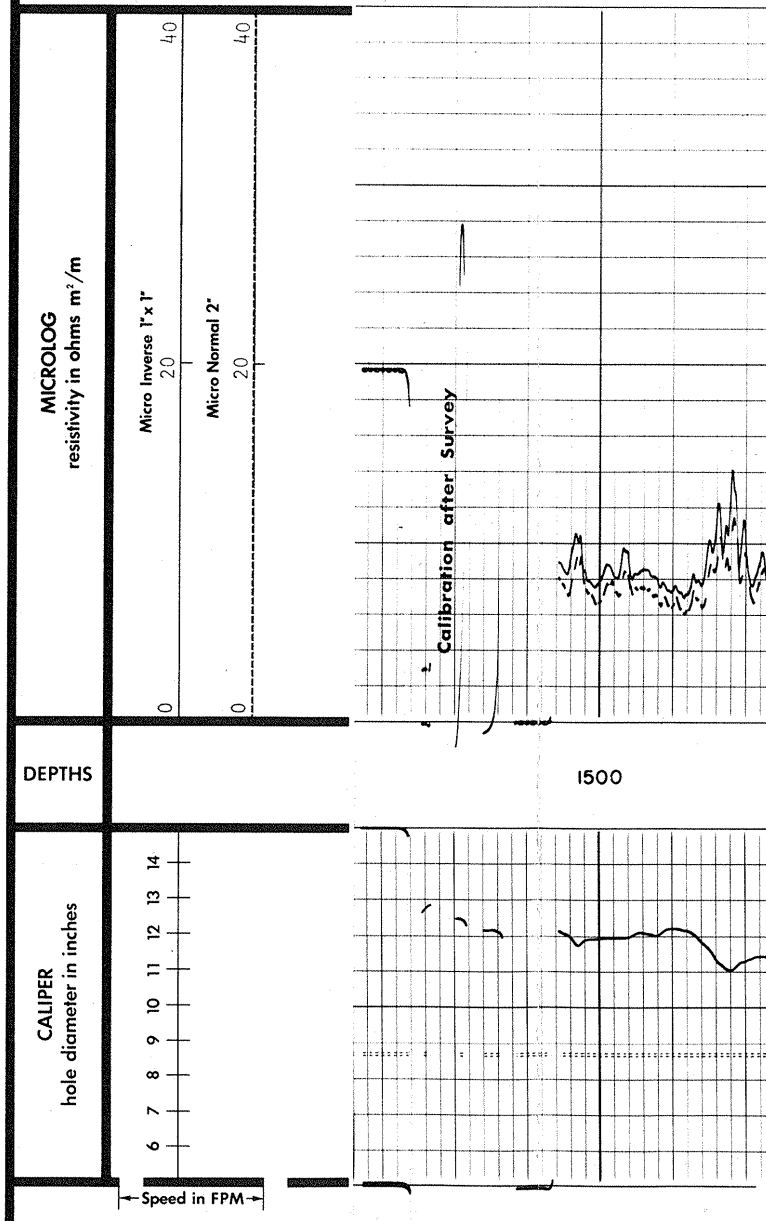

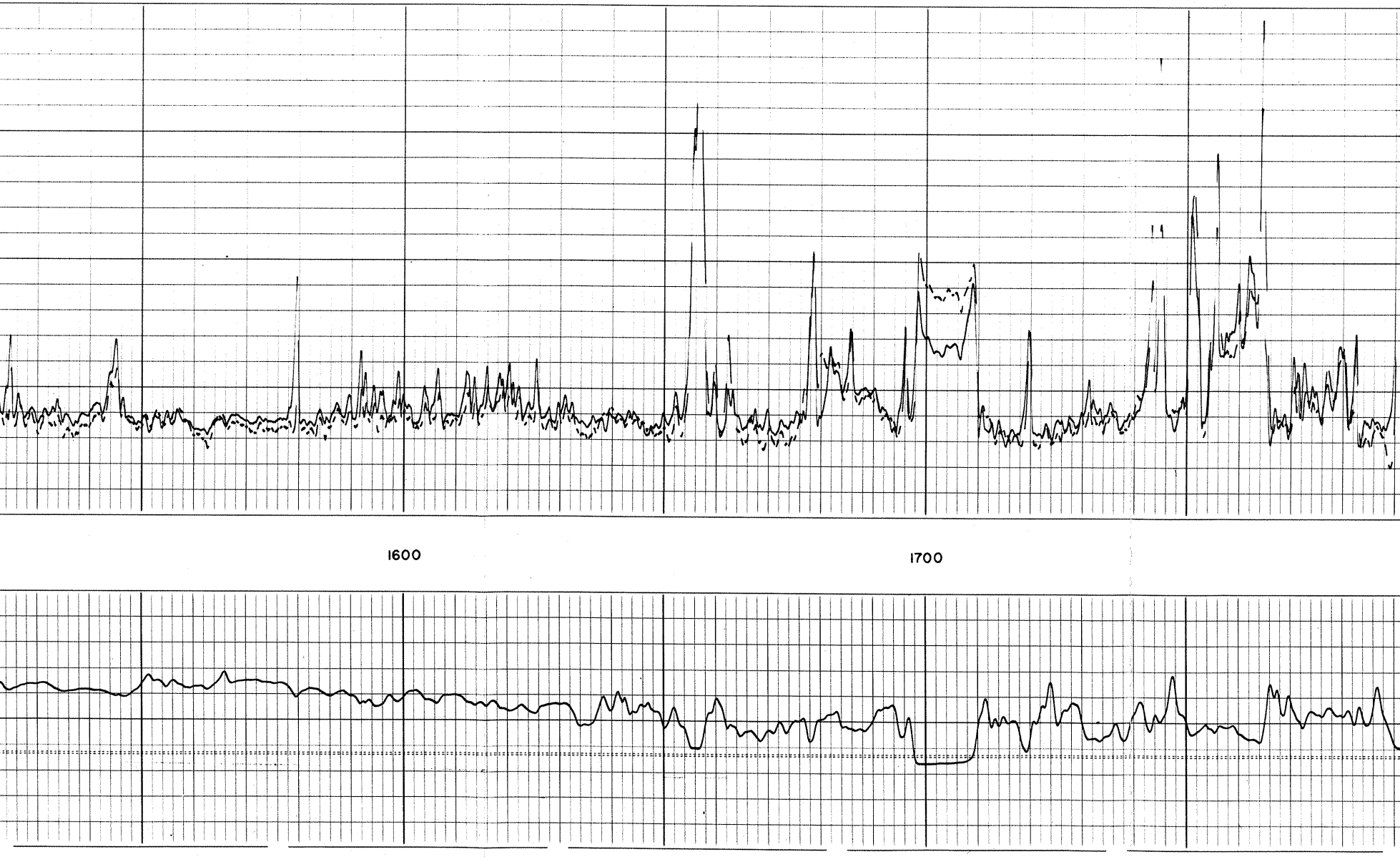

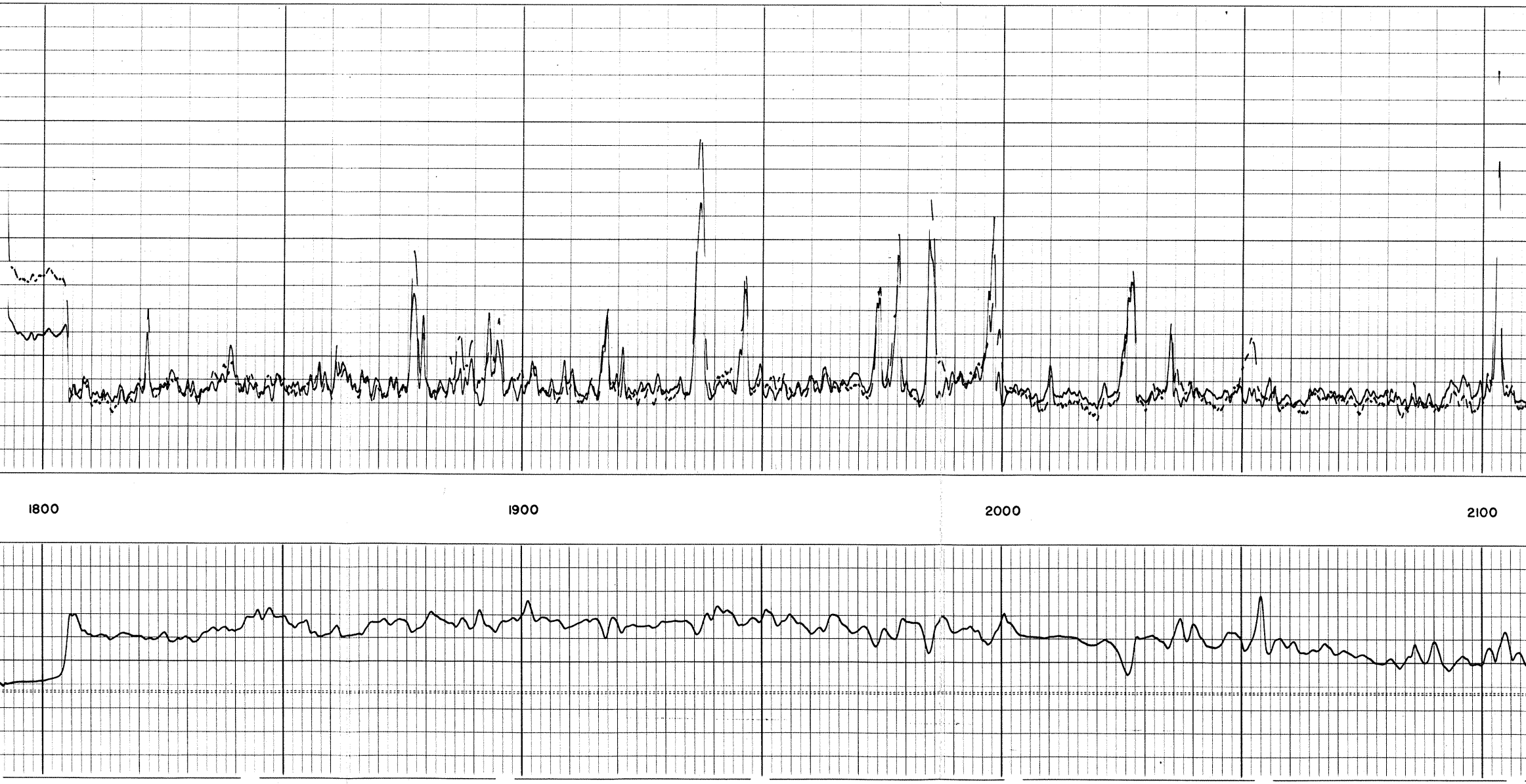

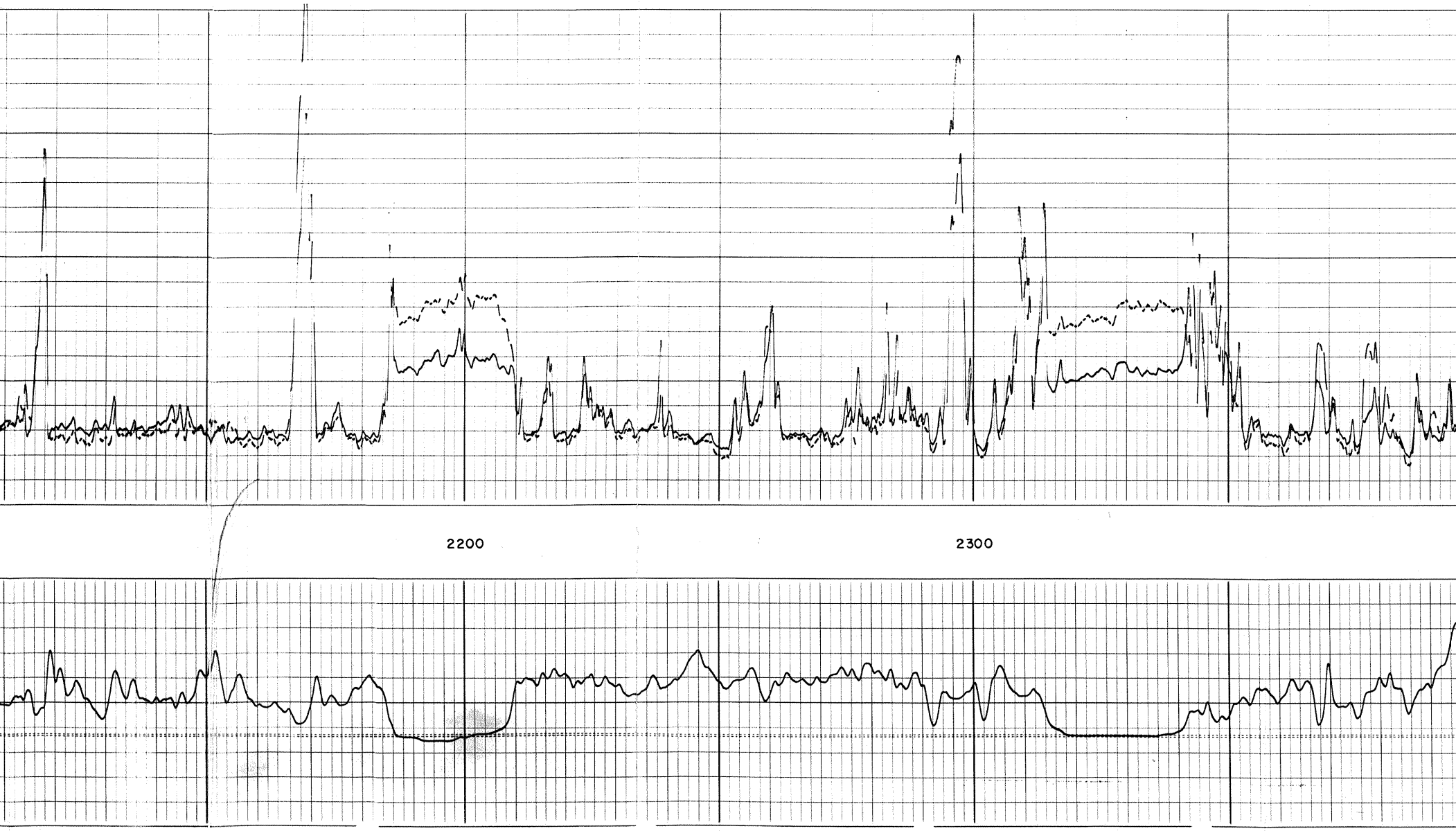

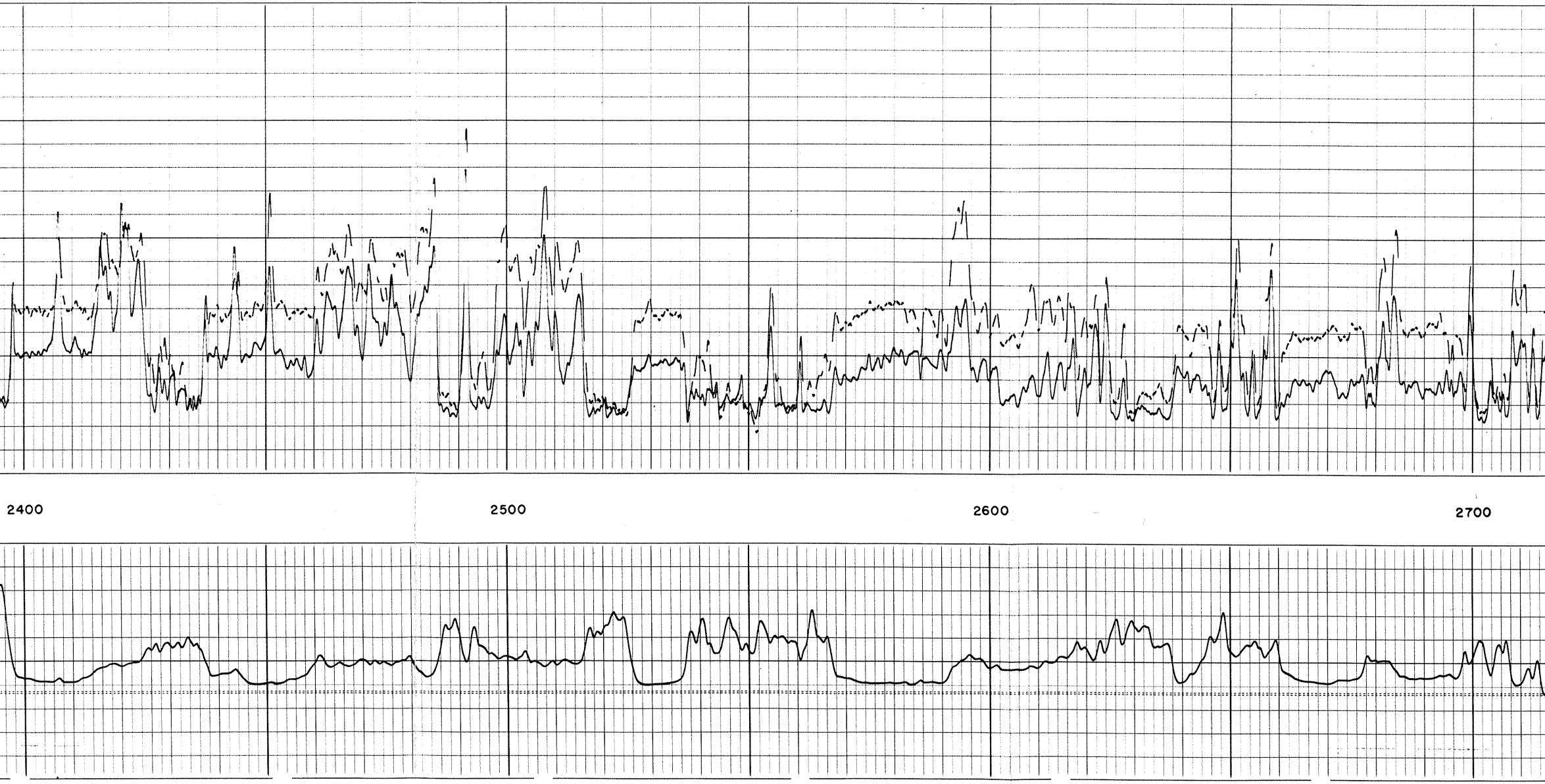

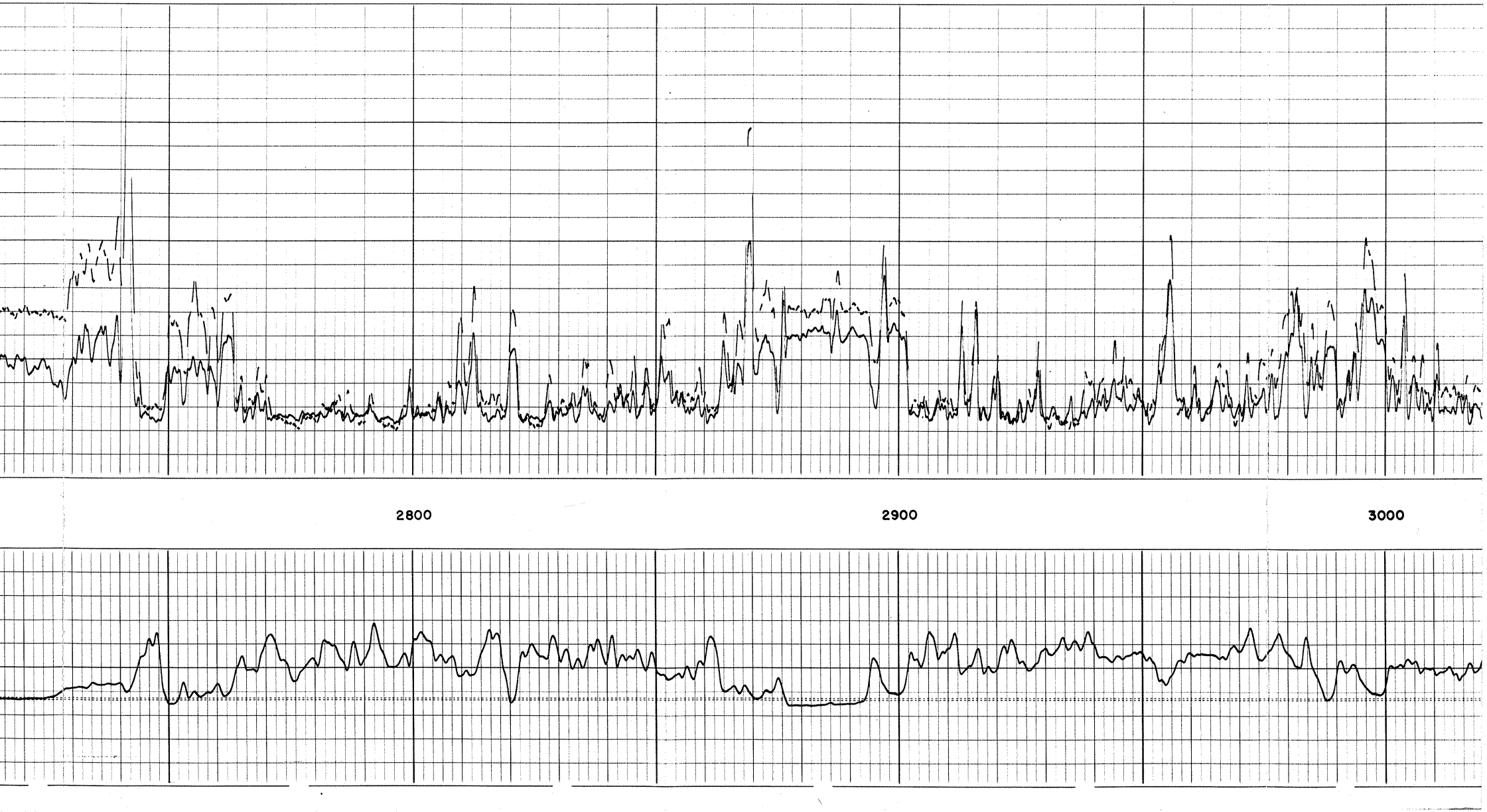

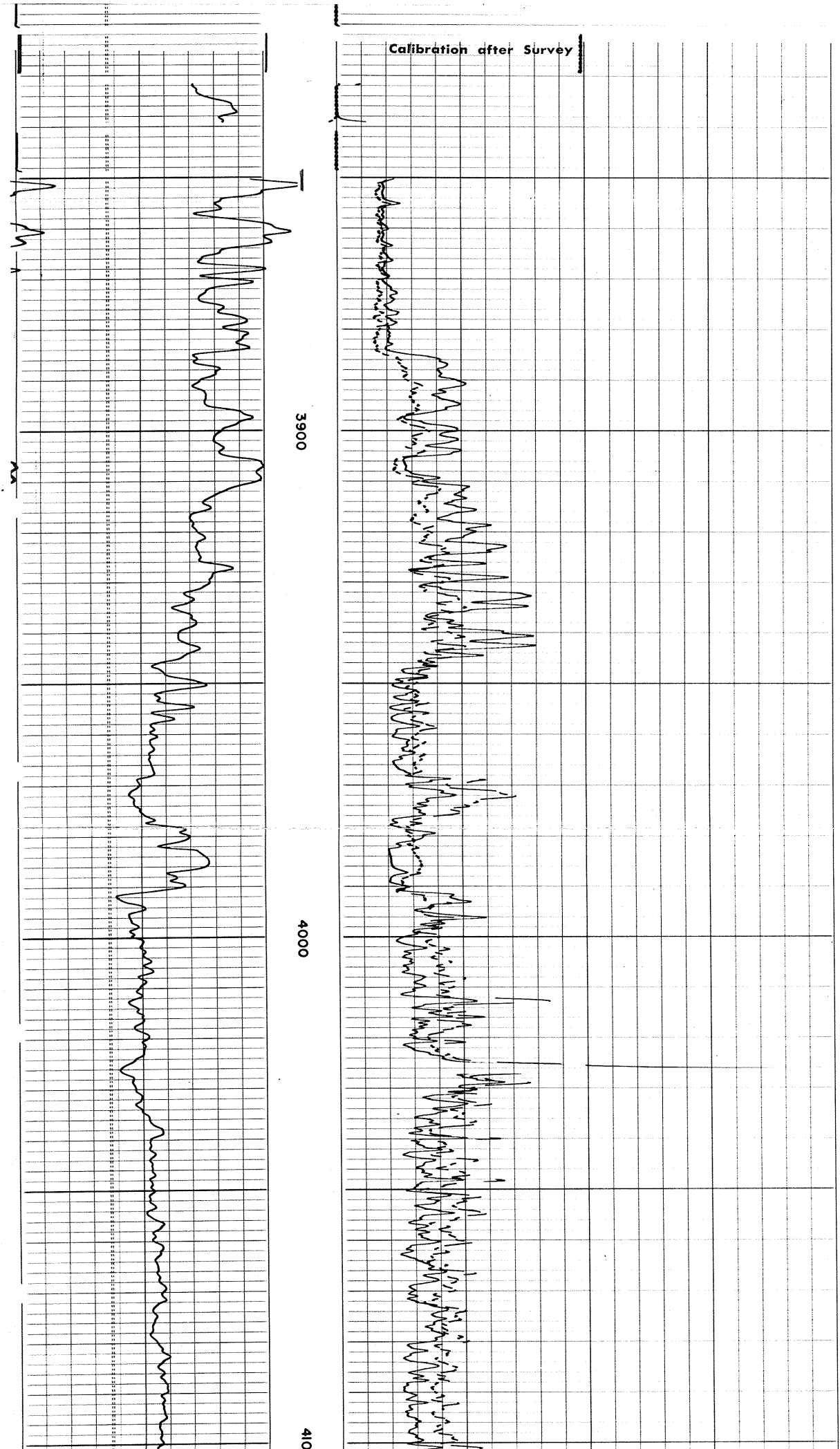

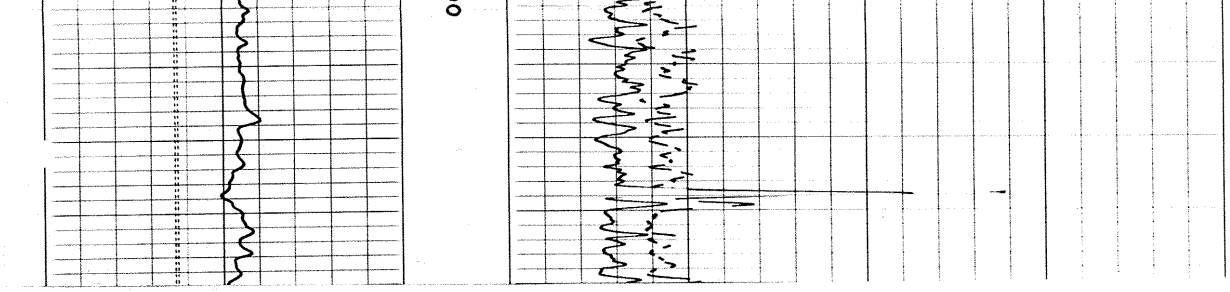

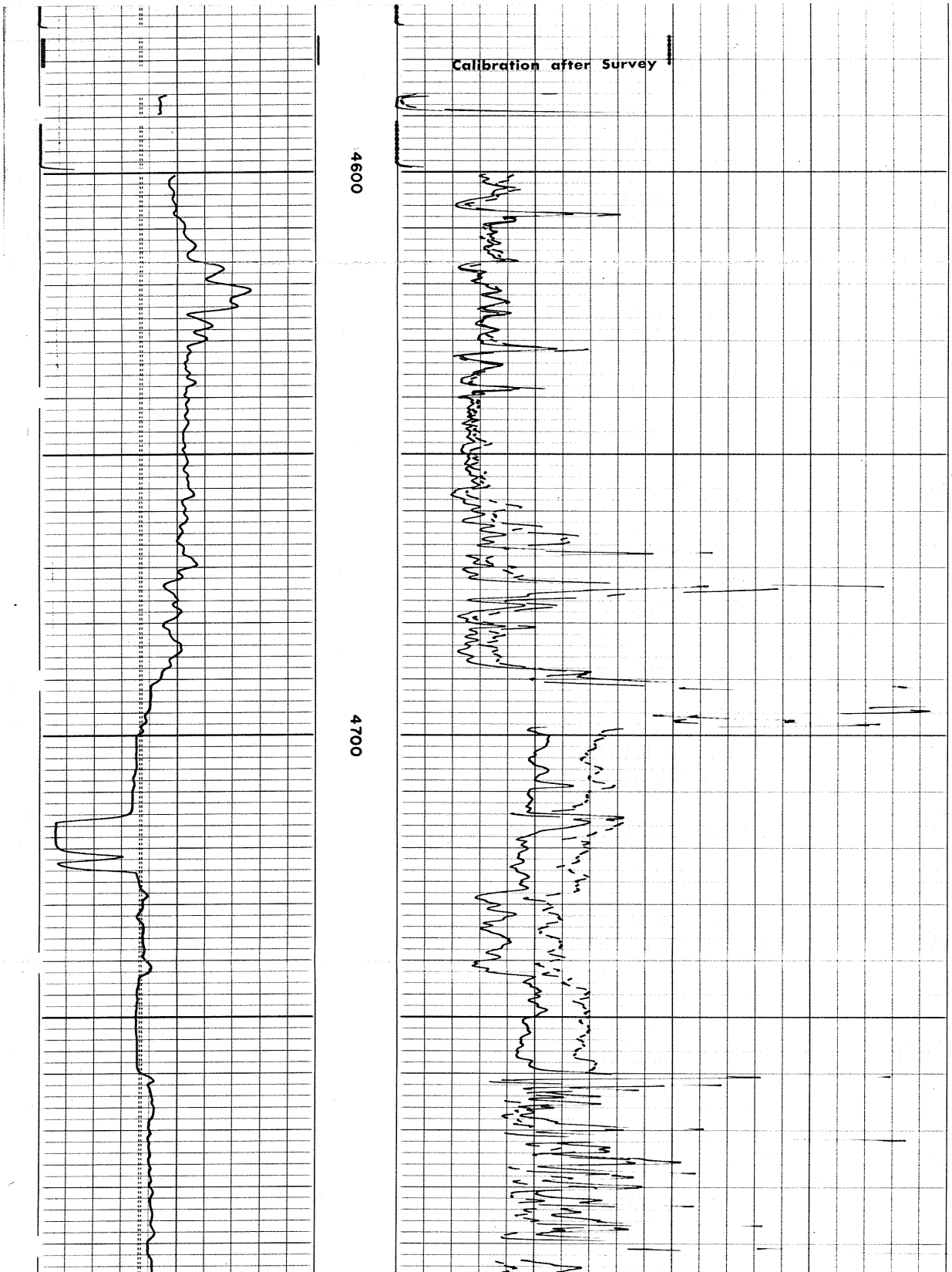

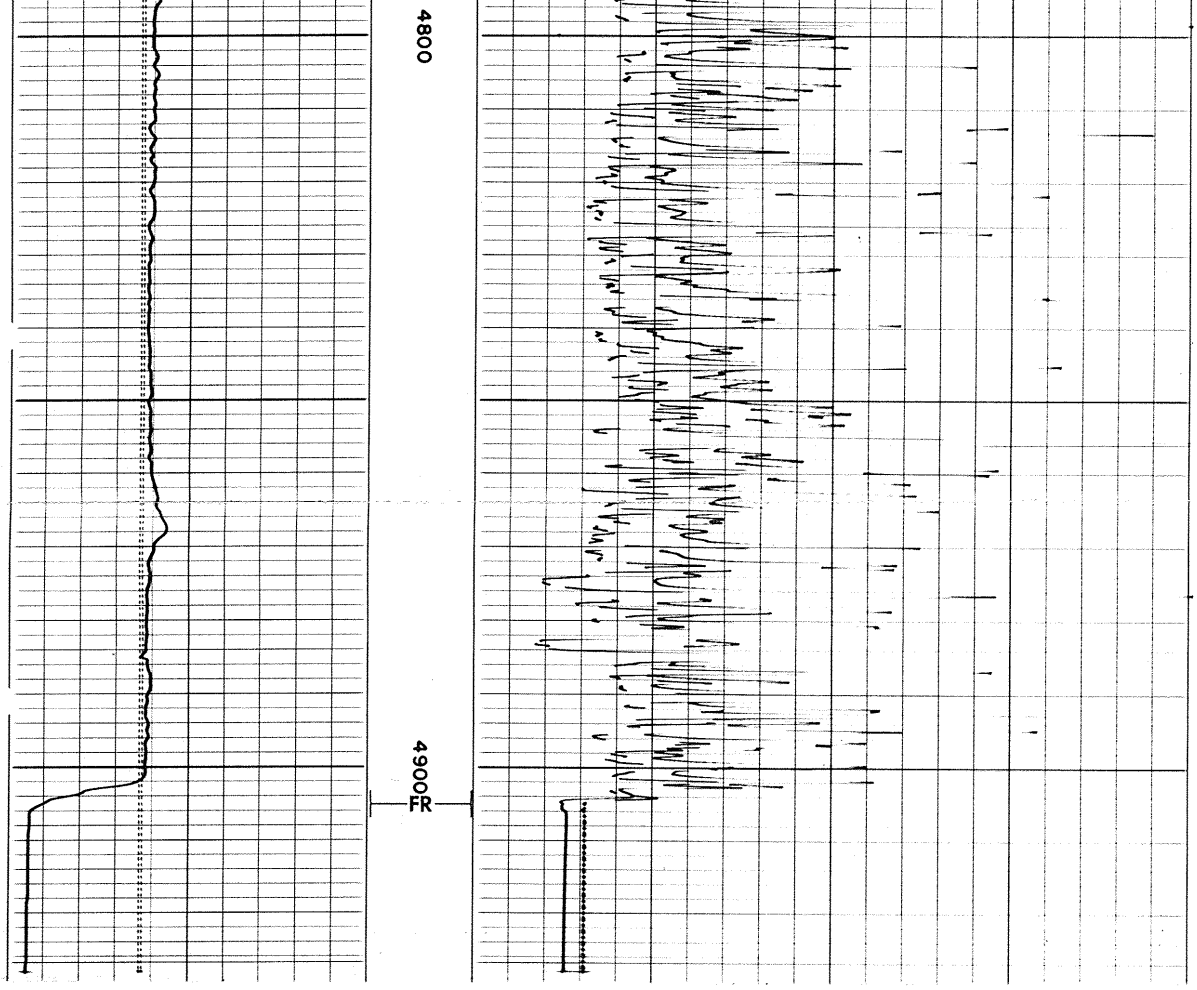

REPEAT SECTION

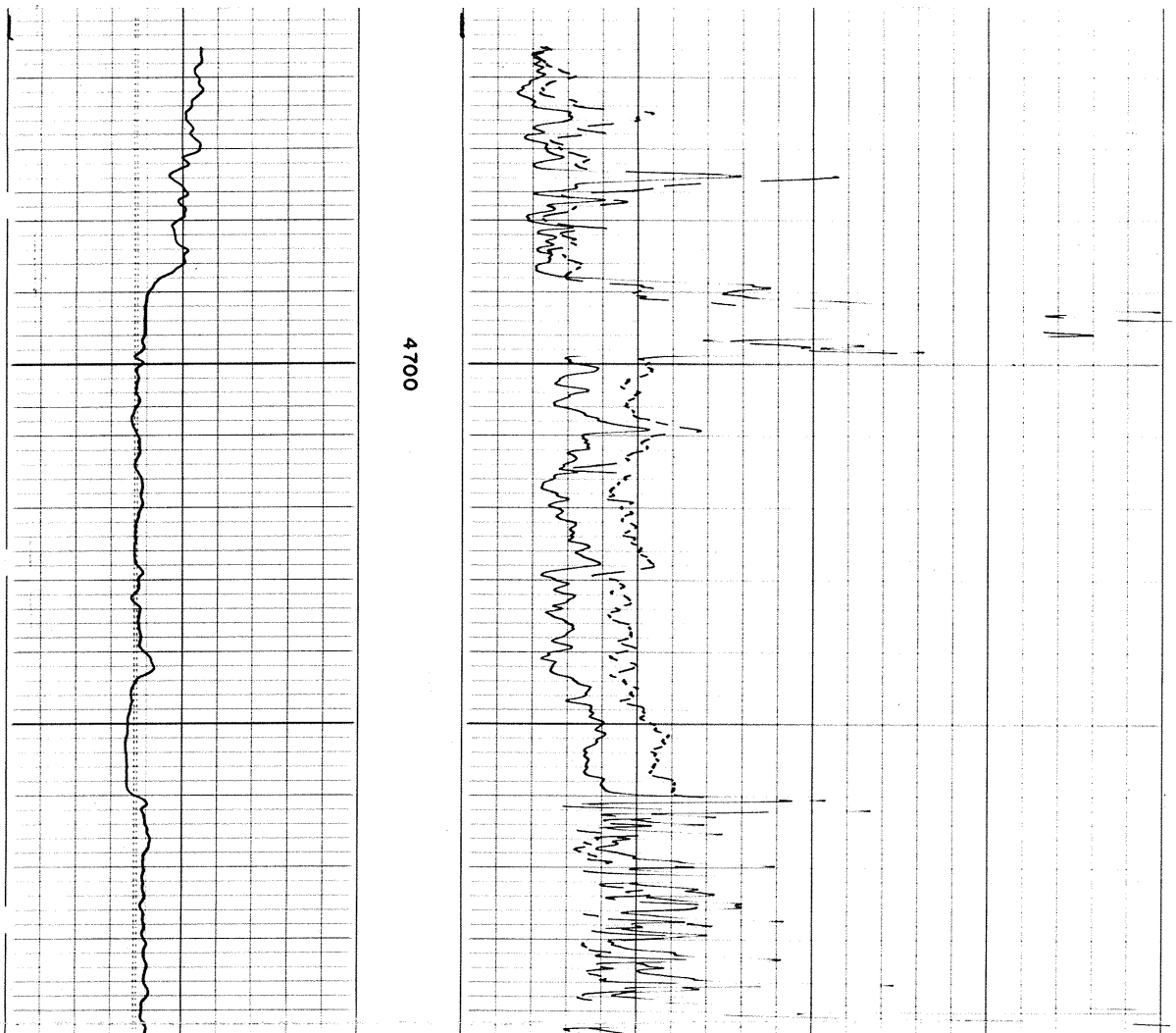

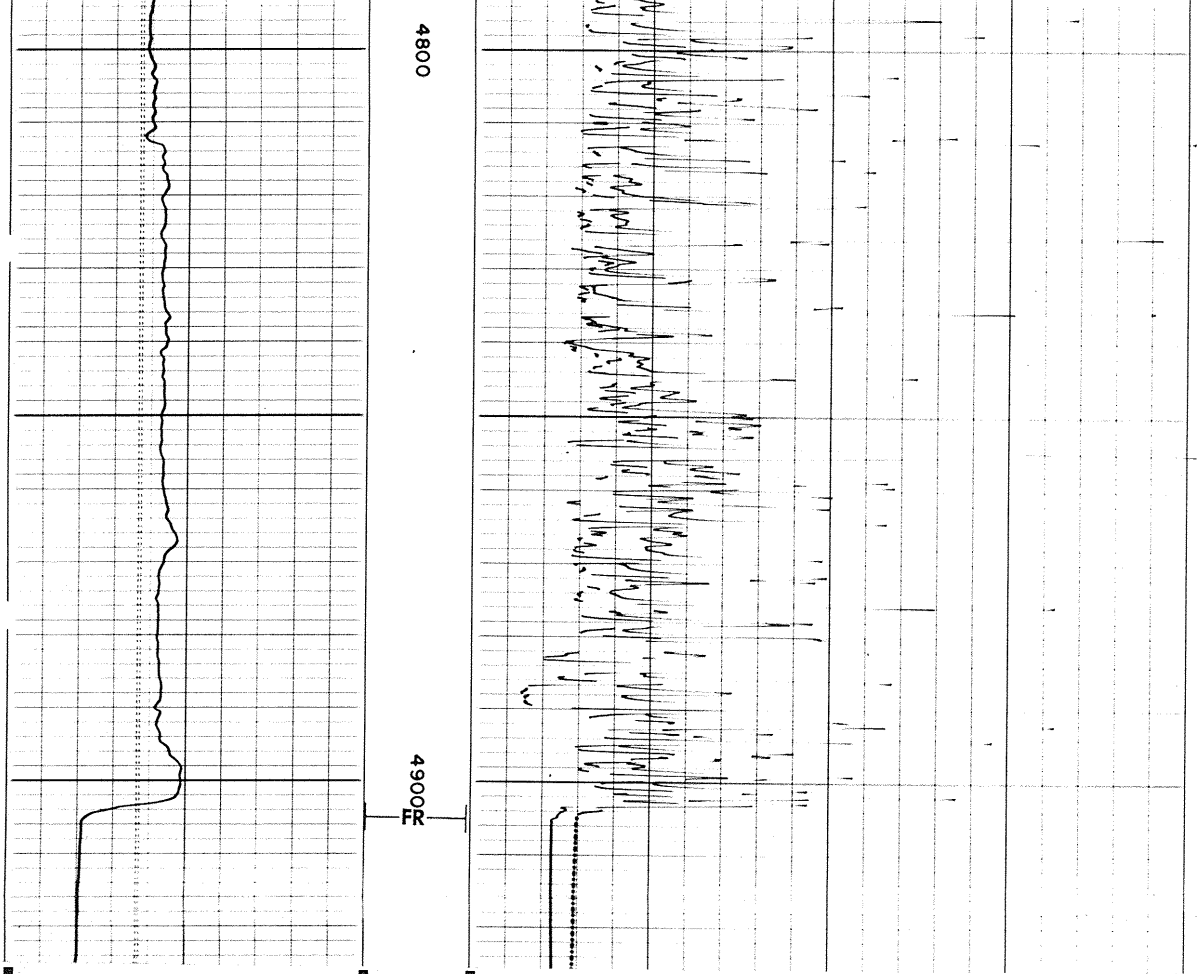

Speed in FPM

6 7 8 9 10 11 12 13 14

0 20 40
Micro Normal 2"

0 20 40
Micro Inverse 1" x 1"

CALIPER
hole diameter in inches

DEPTHS

MICROLOG
resistivity in ohms m^2/m

MUD LOG WITH SONDE COLLAPSED

Apparent Rm 0.30 Ωm^2/m
Depth 4550 ft.

RESISTIVITY
ohms m^2/m

0 1 2

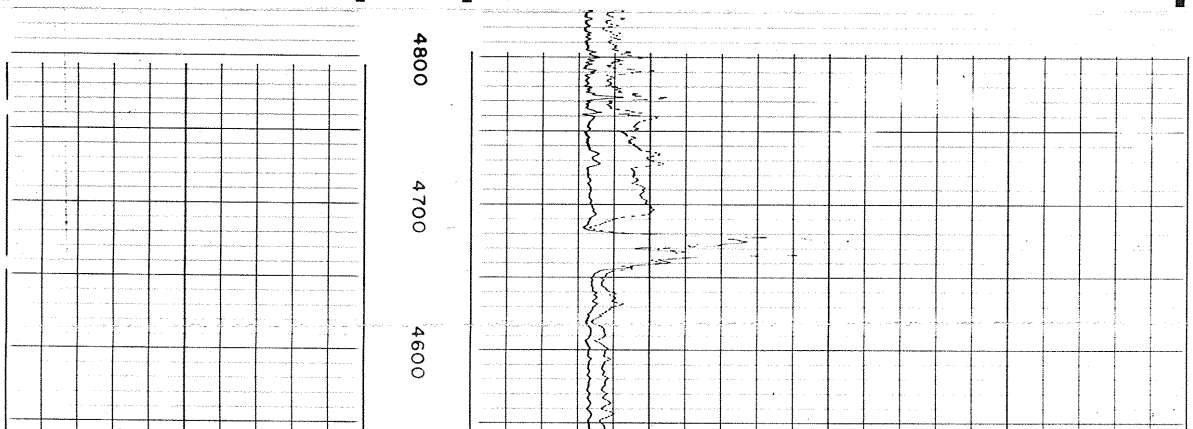

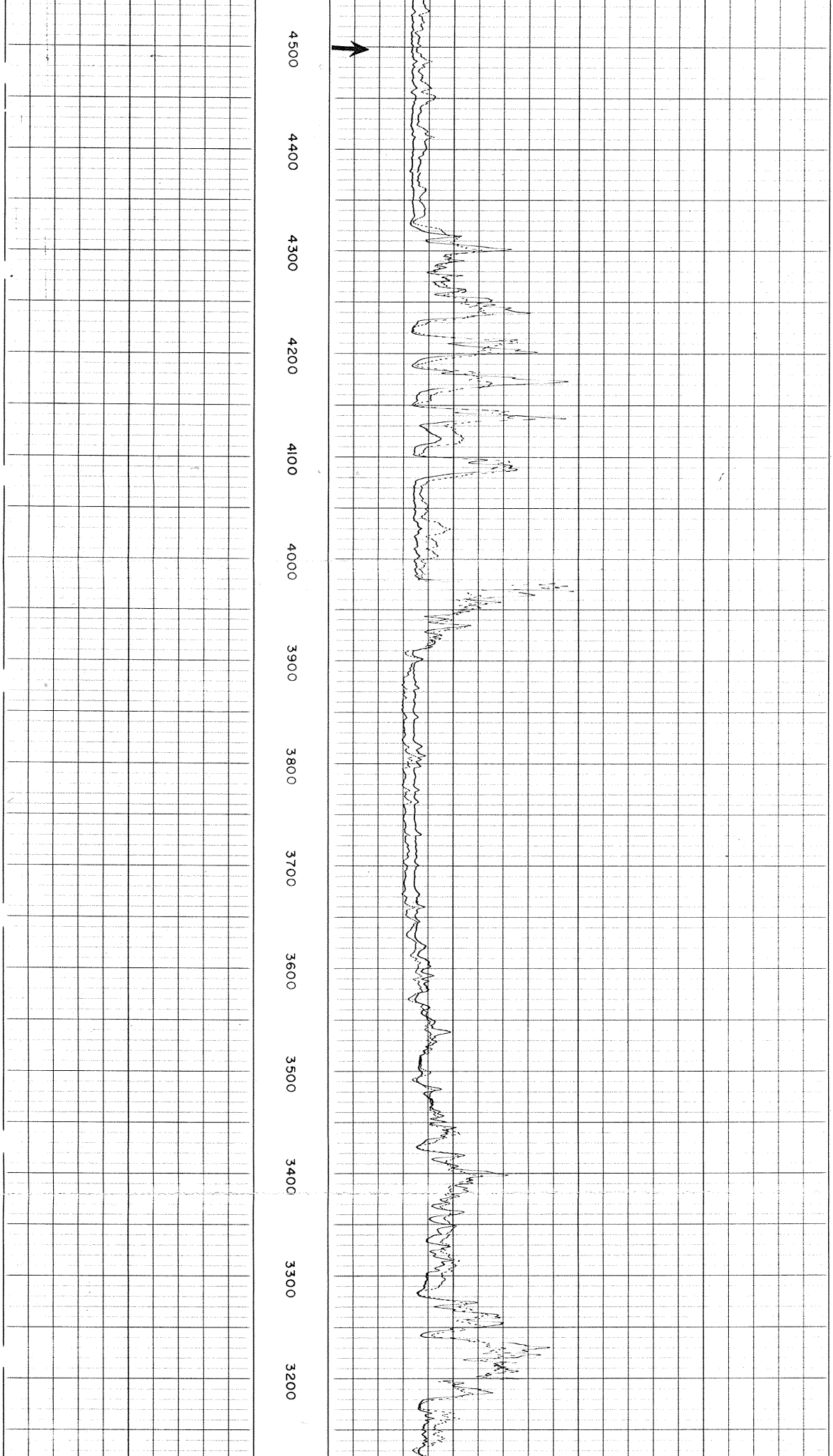

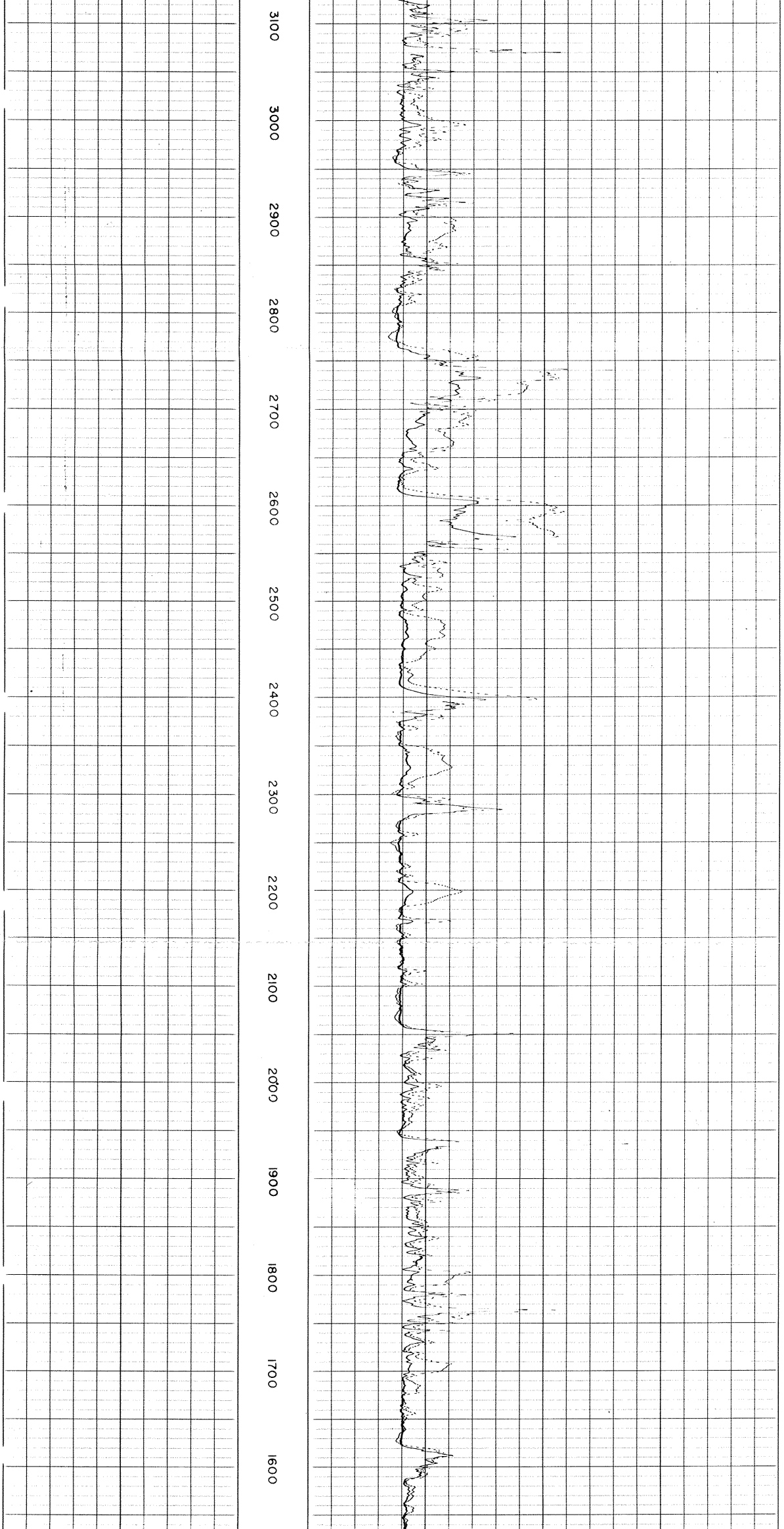

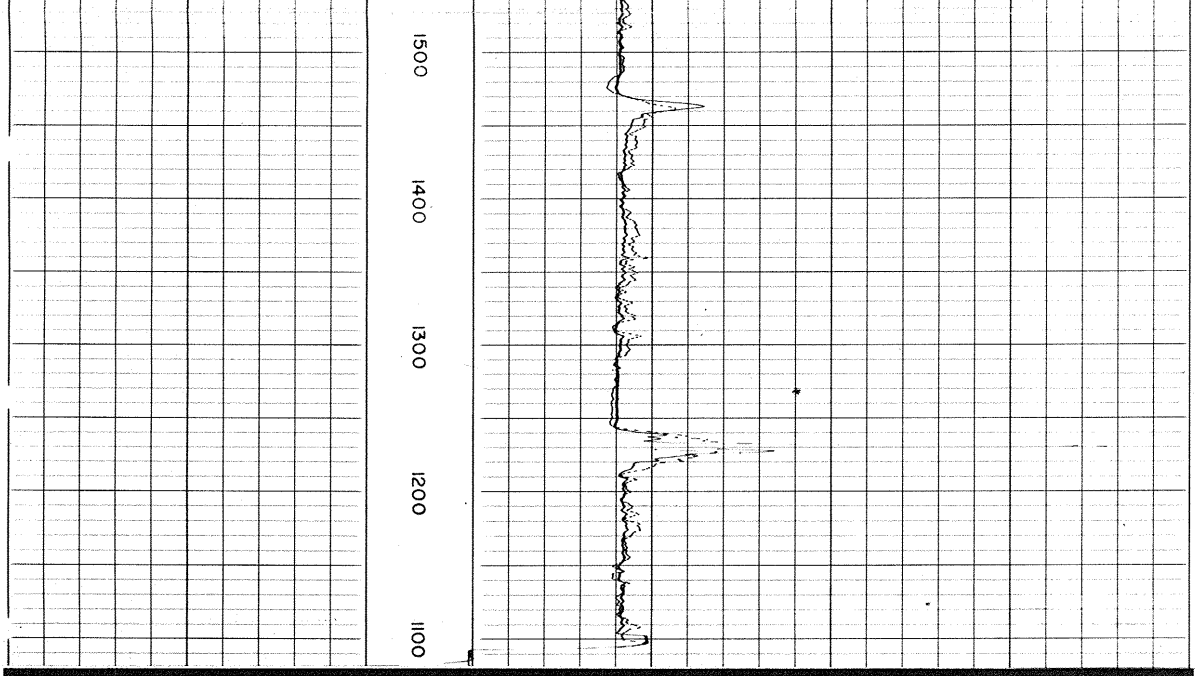

COMPANY CHEVRON STANDARD LIMITED

WELL CHEVRON SOBC WM WHITEFISH YT I-05

FIELD WILDCAT **PROVINCE** YUKON TERRITORIES

Schlumberger