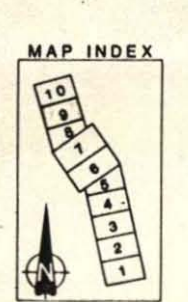
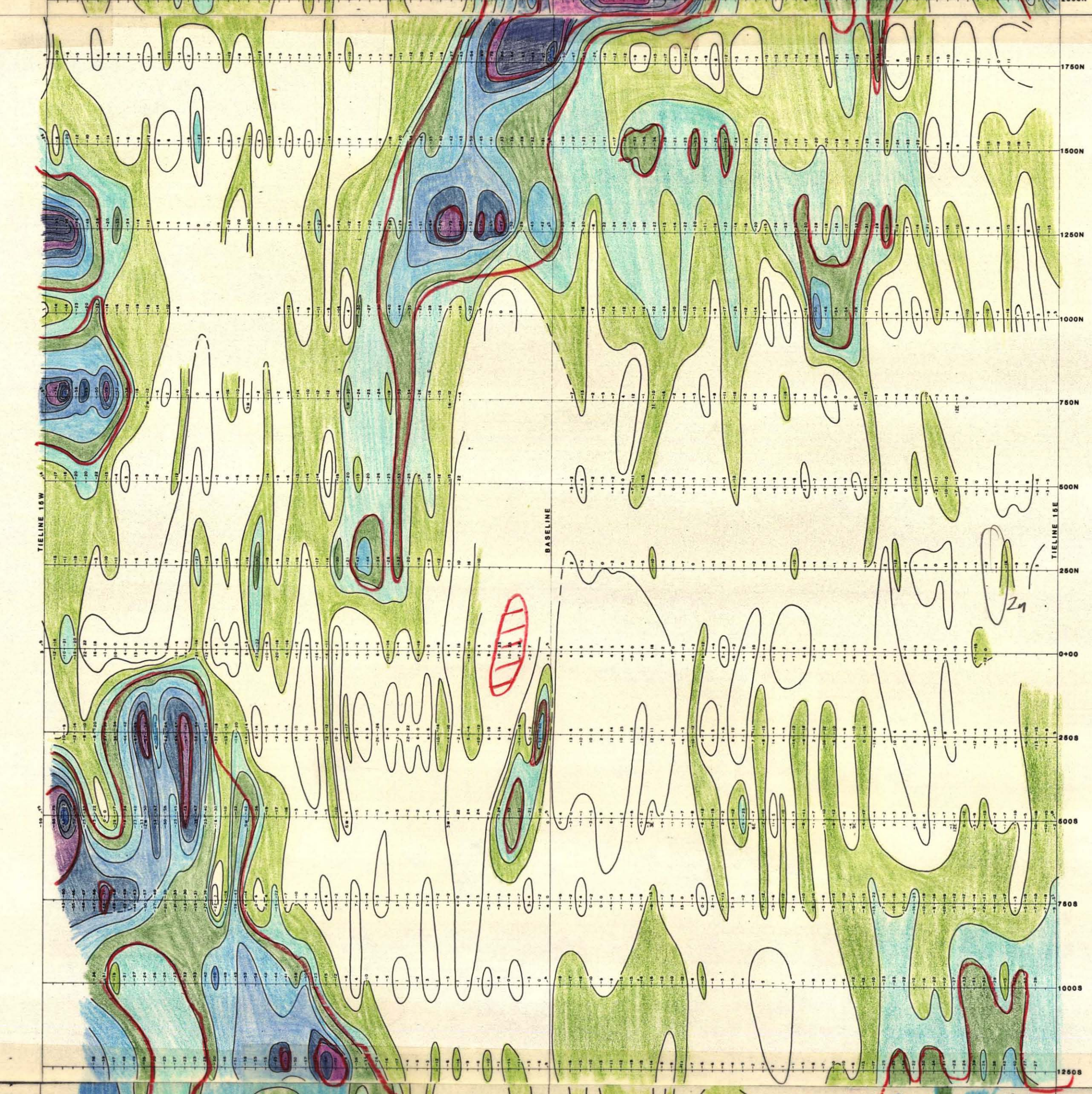


CYPRUS ANVIL MINING CORPORATION
 KLUNK CLAIMS - YUKON TERRITORY
 WATSON LAKE MINING DISTRICT

Scale 1:5000



N.T.S. 100'-A-14.15 100'-N-2.3
 SURVEY BY DATE Oct. 1950
 DRAWN BY V.F.



CYPRUS ANVIL MINING CORPORATION
 KLUNK CLAIMS - YUKON TERRITORY
 WATSON LAKE MINING DISTRICT

Scale 1:5000

N.T.S. 100'-A-14.15 100'-N-2.3
 SURVEY BY DATE Oct. 1950
 DRAWN BY V.F.




CYPRUS ANVIL MINING CORPORATION
 KLUNK CLAIMS - YUKON TERRITORY
 WATSON LAKE MINING DISTRICT

Scale 1:5000

N.T.S. 100'-A-14.15 100'-N-2.3
 SURVEY BY DATE Oct. 1950
 DRAWN BY V.F.

+30 —
 -30 > +30 —
 -30 > -70 —
 < -70 —



000002