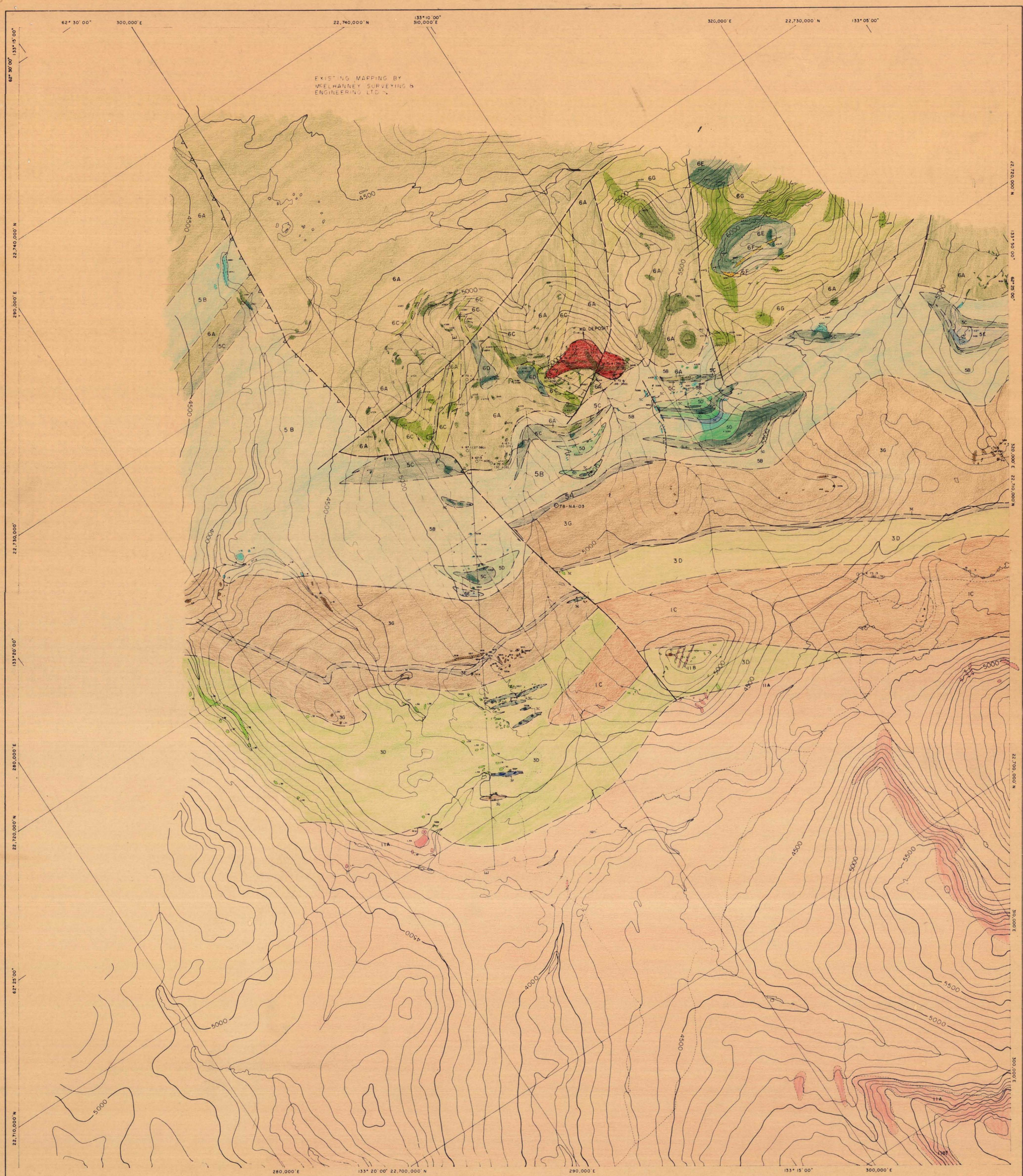



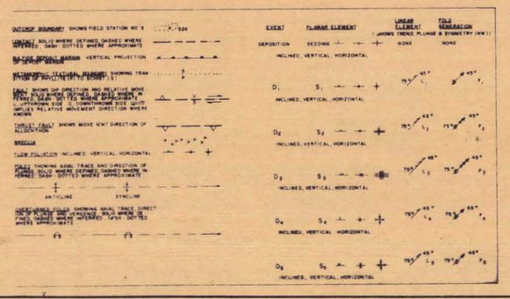

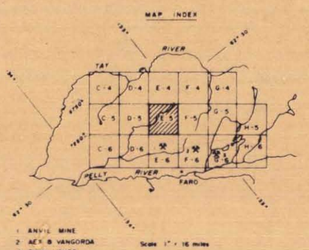

ALL WEATHER ROADS
SECONDARY ROADS
TOTE TRAILS
BRIDGES
PRIMARY STREAMS
SECONDARY STREAMS
SWAMPS
CAMP LOCATIONS
DIAMOND D H SITES
ROTARY DRILL SITES
TRIANGULATION STATIONS △ 5241
SPOT ELEVATION IN FEET • 5067

CYPRUS ANVIL MINING CORPORATION

000039

GEOLOGY

REVISED BY
FEB 28, 1978
NOV 22, 1978

SCALE IN FEET

N.T.S. 105K - 8
DRAWN BY N.D.H.
DATE SEPT 1977