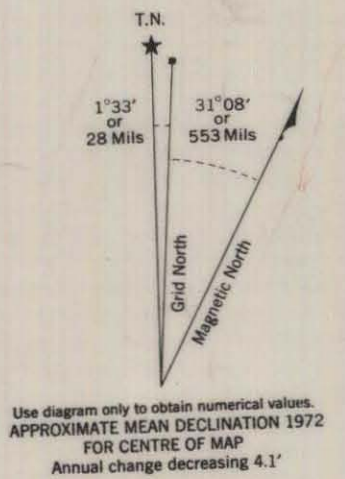
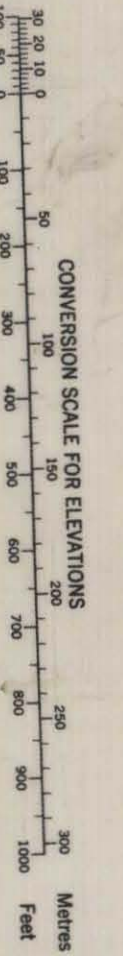
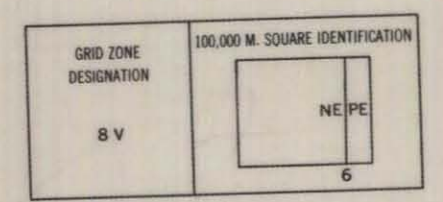


Refer to this map as: 105 K/6 EDITION 1 MCE SERIES A 722



ONE THOUSAND METRE
UNIVERSAL TRANSVERSE MERCATOR GRID
ZONE 8



EXAMPLE OF METHOD USED TO GIVE A REFERENCE TO NEAREST 100 METRES. THE FOLLOWING GRID REFERENCE IS A SIMPLE ONE AND DOES NOT REFER TO A POINT ON THIS MAP.

90			
98			
97			
95	96	97	98

REFERENCE POINT CHURCH (as above)

EASTING: Read number on grid line immediately to left of point. Estimate tenths of a square from this line eastward to point. 97 5 975



NORTHING: Read number on grid line immediately below point. Estimate tenths of a square from this line northward to point. 98 4 984

EXAMPLE MILITARY GRID REFERENCE: 975084

Nearest similar grid reference 100,000 metres (about 63 miles)

MOUNT MYE
YUKON TERRITORY

Scale 1:50,000 Échelle



000043