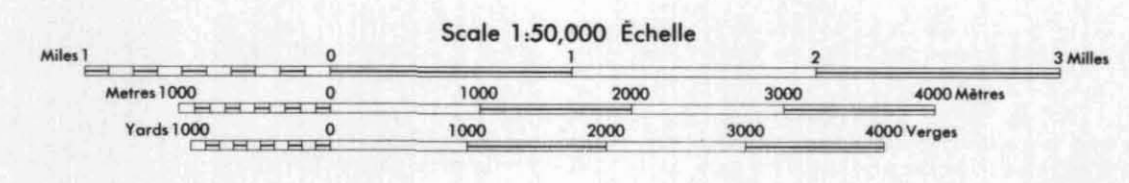



BLIND CREEK
YUKON TERRITORY

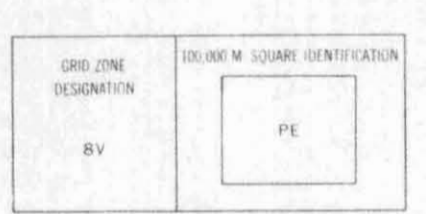


Refer to this map as: 105 K/7 EDITION 1 SHEET SERIES A 772

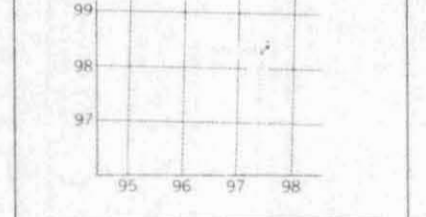


Use diagram only to obtain numerical values. APPROXIMATE MEAN DECLINATION 1977 FOR CENTRE OF MAP. Annual change increasing 4.2"

ONE THOUSAND METRE UNIVERSAL TRANSVERSE MERCATOR GRID ZONE 8




EXAMPLE OF METHOD USED TO OBTAIN A REFERENCE TO NEAREST 100 METERS



REFERENCE POINT: 3000 3000
EASTING: 3000 3000
NORTHING: 3000 3000
EXAMPLE: 3000 3000
Nearest contour grid reference: 3000 3000

105 K/7 EDITION 1



CYPRUS ANVIL MINING CORPORATION

GEOLOGICAL MAP

REVISED: NTS: 105-K-7
DRAWN BY: DJ/rwr
DATE: Feb. 20, 1978

000049