

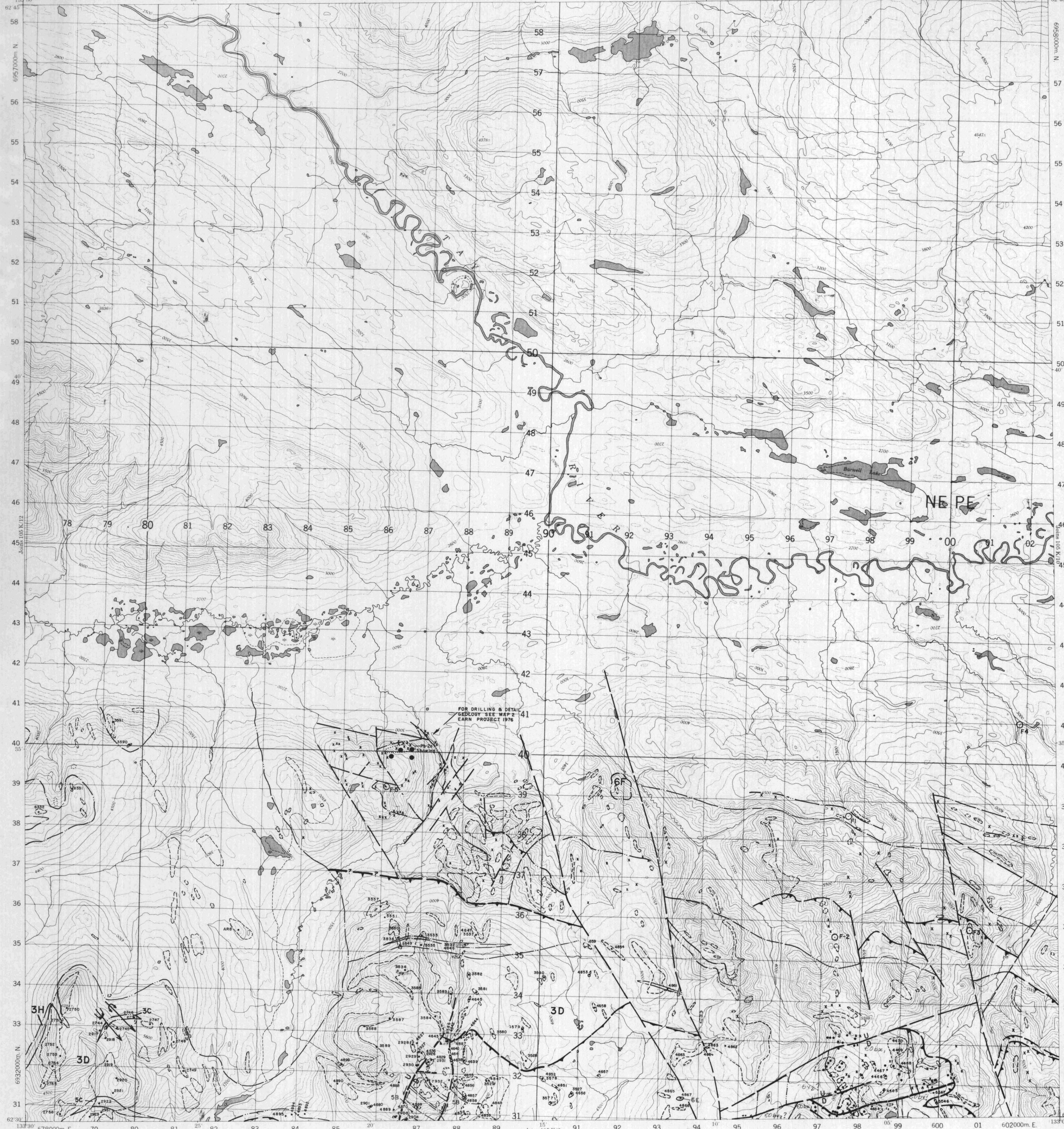
CANADA

EDITION 1

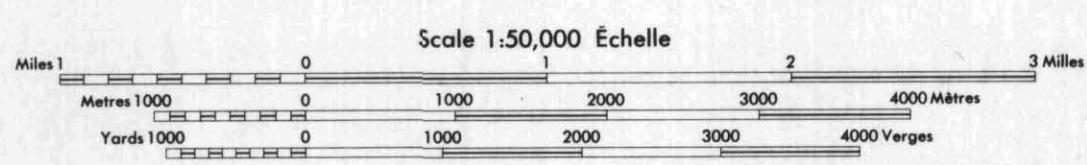
Join 105 K/14

105 K/11



1:50,000 578000m E. 79 80 81 82 83 84 85 86 87 88 89 90 91 92 93 94 95 96 97 98 99 100 601000m E. 133°00'



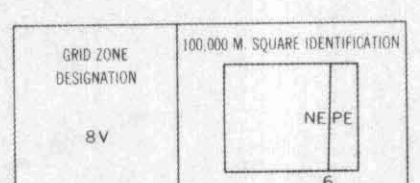
BARWELL LAKE
YUKON TERRITORY



Refer to this map as: 105 K/11 EDITION 1 UTM ZONE 8 SERIES A 722




ONE THOUSAND METRE UNIVERSAL TRANSVERSE MERCATOR GRID ZONE 8



EXAMPLE OF METHOD USED TO GIVE A REFERENCE TO A POINT ON THE MAP
EASTING: East number on grid line immediately to left of point
Easting north of a space from the last number to point
NORTHING: East number on grid line immediately below point
Northing north of a space from the last number to point
EXAMPLE: A BULL CLAY CLAY REFERENCE SYSTEM
Nearest gridline grid reference: 500000 (about 60 metres)

105 K/11 EDITION 1



CYPRUS ANVIL MINING CORPORATION

GEOLOGICAL MAP

000050

REVISED:

NTS: 105-K-11
DRAWN BY: DJ / rwr
DATE: Feb. 15, 1978