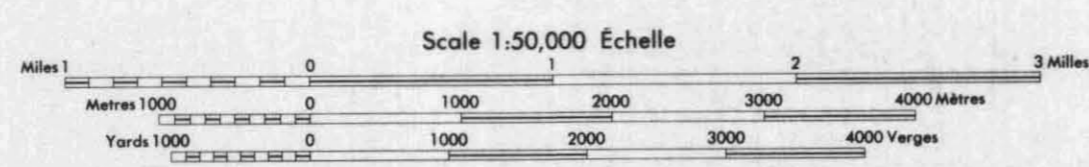
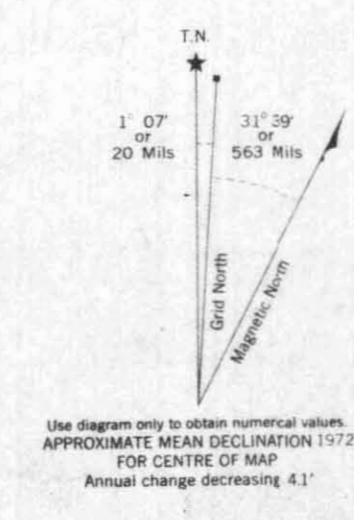



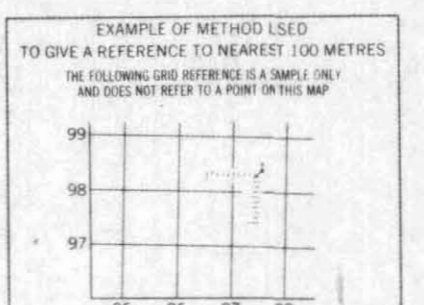
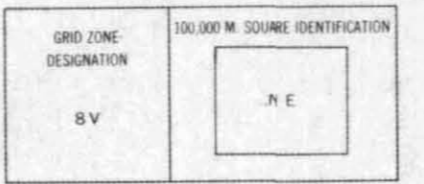
TWO PETE MOUNTAIN
YUKON TERRITORY



Refer to this map as: 105 K/12 EDITION 1 SHEET SERIES A 722




ONE THOUSAND METRE UNIVERSAL TRANSVERSE MERCATOR GRID ZONE 8



REFERENCE POINT	CHURCH (see above)
EASTING: Read number on grid line immediately to left of point	97
EASTING: Estimate tenth of a square from this line westward to point	97.5
NORTHING: Read number on grid line immediately below point	98
NORTHING: Estimate tenth of a square from this line northward to point	98.2

EXAMPLE MILITARY GRID REFERENCE: 975884
Means: center grid reference 100,000 metres (about 62 miles)

105 K/12 EDITION 1



CYPRUS ANVIL MINING CORPORATION

GEOLOGICAL MAP

REVISED: 000051

NTS: 105-K-12
DRAWN BY: DJ / rwr
DATE: Feb. 15, 1978