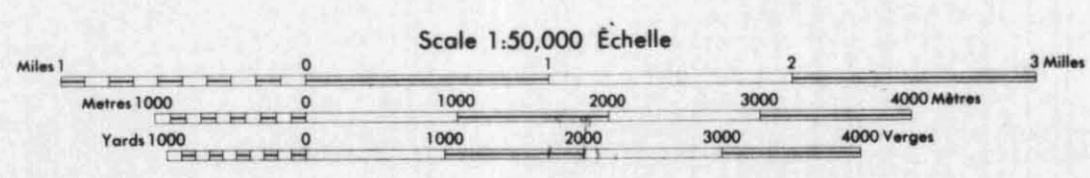


TENAS CREEK
 YUKON TERRITORY



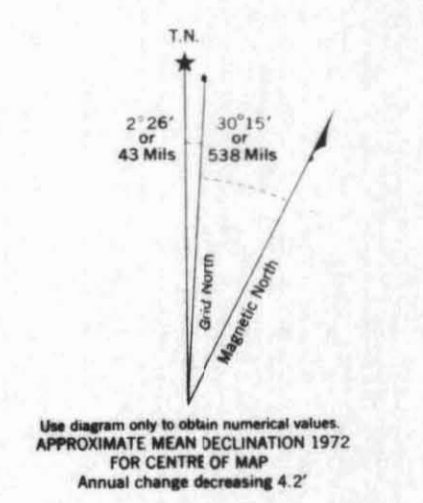
This Provisional Map is equivalent to a standard map in accuracy of detail.
 Some names on this map are not yet official. Corrections or additions are invited by the Survey and Mapping Branch.
 CONTOUR INTERVAL: 100 FEET
 Elevations in feet above Mean Sea Level
 North from Survey 103
 Projection: Transverse Mercator

Cette carte provisoire équivaut à une carte régulière au point de vue précision de l'information.
 Certains noms inscrits sur cette carte ne sont pas encore officiels. La Direction des levés et de la cartographie serait agré à propos de lui signaler corrections et additions.
 ÉPOURCEMENT: 100 PIEDS
 Élévations en pieds au-dessus du niveau moyen de la mer
 Nord de la référence géodésique nord-américaine, 1983
 Projection: transverse de Mercator

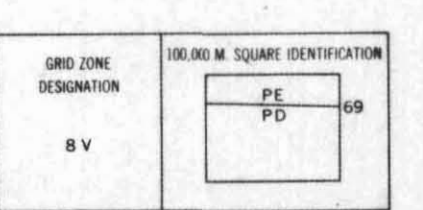
Éditée en 1970 par la DIRECTION DES LEVÉS ET DE LA CARTOGRAPHIE, MINISTÈRE DE L'ÉNERGIE, DES MINES ET DES RESSOURCES GÉOLOGIQUES.
 This map was prepared by the Survey and Mapping Branch, Department of Energy, Mines and Technical Surveys, Ottawa.
 © Canada 1970. Tous droits réservés.

Produced 1970 by the SURVEY AND MAPPING BRANCH, DEPARTMENT OF ENERGY, MINES AND RESOURCES, Ottawa.
 Printed 1970.
 Portions of the compilation and the printing were carried out at the Advanced Cartographic Division.
 Copies may be obtained from the Canada Map Office, Department of Energy, Mines and Resources, Ottawa, at any reasonable price.
 Canada Copyright Reserved 1970

Roads: Routes
 Cart track: de terre
 trail or portage: sentier ou portage





ONE THOUSAND METRE
 UNIVERSAL TRANSVERSE MERCATOR GRID
 ZONE 8



EXAMPLES OF METHODS USED TO GIVE A REFERENCE TO NEAREST 100 METRES
 TO FOLLOWING: ONE REFERENCE IS SHOWN ONLY AND DOES NOT REFER TO POINT ON THE MAP

DETERMINE: Road number (square from immediately to left of point)	97
Estimate: north-south distance from this line to nearest 100 metres	15
NORTHING: Road number or grid line immediately below point	96
Estimate: north-south distance from this line to nearest 100 metres	2
EXAMPLE MILITARY GRID REFERENCE: 975064	
Nearest similar grid reference: 18,000 metres (about 12 miles)	



000053

CYPRUS ANVIL MINING CORPORATION

GEOLOGICAL MAP

REVISED: NTS: 105-K-1
 DRAWN BY: DJ/rwr
 DATE: Feb. 21, 1978