
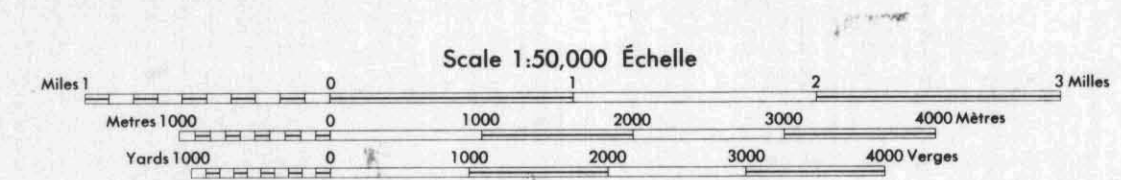
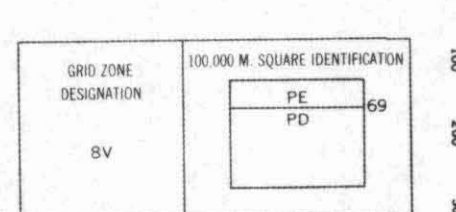


SWIM LAKES
YUKON TERRITORY




ONE THOUSAND METRE
UNIVERSAL TRANSVERSE MERCATOR GRID
ZONE 8



BLANKET POINT	CHECKED	DATE
LASTING: Read number on grid line		
Estimate number of a square that		
is nearest to point		
NEARING: Read number on grid line		
Estimate number of a square that		
is nearest to point		
EXAMPLE: MILL CREEK QUARRY REFERENCE: 970500		
NEARING: 970500		

COMPRESSION SCALE FOR ELEVATIONS



CYPRUS ANVIL MINING CORPORATION

GEOLOGICAL MAP

000054

REVISED: NTS: 105-K-2
DRAWN BY: DJ/rwr
DATE: Feb. 21, 1978