
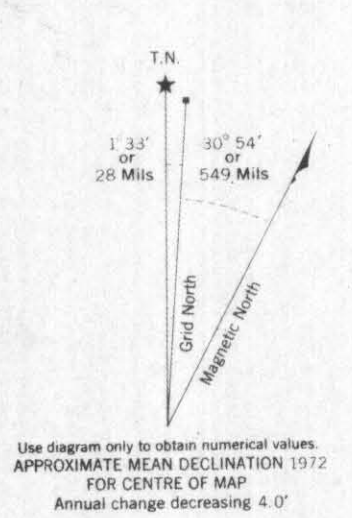
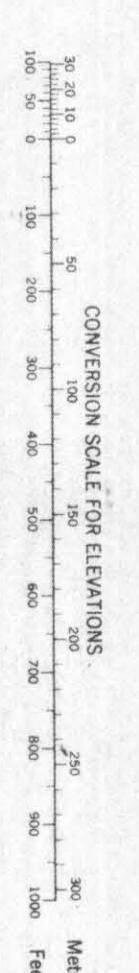


CANADA

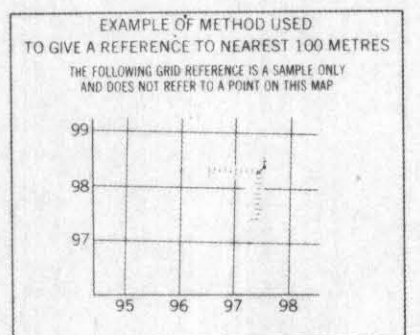
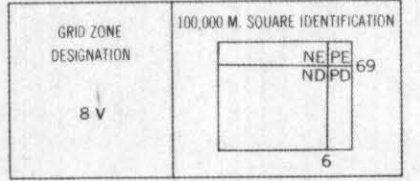
EDITION 1



Refer to this map as: 105 K/3 EDITION 1 MCE SERIES A 122



ONE THOUSAND METRE UNIVERSAL TRANSVERSE MERCATOR GRID ZONE 8




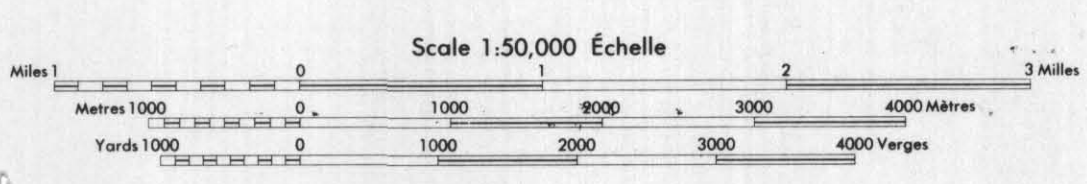
REFERENCE POINT CHURCH (see above)

EASTING: Read number on grid line immediately to left of point
 (Always number of squares from this line to point)

NORTHING: Read number on grid line immediately below point
 (Always number of squares from this line to point)

EXAMPLE MILITARY GRID REFERENCE: 9759864
 Nearest corner grid reference 100 000 metres (about 62 miles)

FARO YUKON TERRITORY



105 K/3 EDITION 1

CYPRUS ANVIL MINING CORPORATION

GEOLOGICAL MAP

REVISED:

NTS: 105-K-3
 DRAWN BY: DJ / rwr
 DATE: Feb. 20, 1978

000056