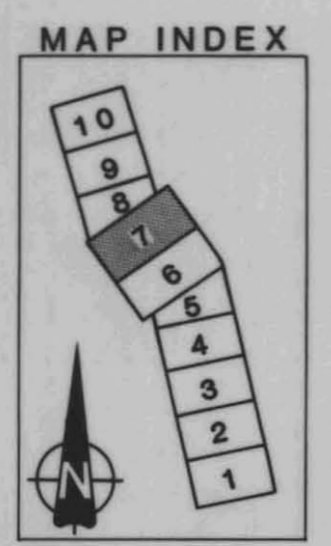




TIELINE 26 W	TIELINE 10 W	TIELINE 10 E	TIELINE 15 E
4800	4800	4800	4800
4700	4700	4700	4700
4600	4600	4600	4600
4500	4500	4500	4500
4400	4400	4400	4400
4300	4300	4300	4300
4200	4200	4200	4200
4100	4100	4100	4100
4000	4000	4000	4000
3900	3900	3900	3900
3800	3800	3800	3800
3700	3700	3700	3700
3600	3600	3600	3600
3500	3500	3500	3500
3400	3400	3400	3400
3300	3300	3300	3300
3200	3200	3200	3200
3100	3100	3100	3100
3000	3000	3000	3000
2900	2900	2900	2900
2800	2800	2800	2800
2700	2700	2700	2700
2600	2600	2600	2600
2500	2500	2500	2500
2400	2400	2400	2400
2300	2300	2300	2300
2200	2200	2200	2200
2100	2100	2100	2100
2000	2000	2000	2000
1900	1900	1900	1900
1800	1800	1800	1800
1700	1700	1700	1700
1600	1600	1600	1600
1500	1500	1500	1500
1400	1400	1400	1400
1300	1300	1300	1300
1200	1200	1200	1200
1100	1100	1100	1100
1000	1000	1000	1000
900	900	900	900
800	800	800	800
700	700	700	700
600	600	600	600
500	500	500	500
400	400	400	400
300	300	300	300
200	200	200	200
100	100	100	100
0	0	0	0

18,22,34 Cu,Pb,Zn RESULTS IN PPM



CYPRUS ANVIL MINING CORPORATION
 KLUNK CLAIMS - YUKON TERRITORY
 WATSON LAKE MINING DISTRICT
 GEOCHEMICAL SURVEY
 Cu,Pb,Zn RESULTS IN PPM
 Scale 1:5000
 0 50 100 200 300 400 500 600 meters
 N.T.S. 106-A-14, 16 106-H-2,8 DATE: OCT, 1980
 SURVEY BY: DRAWN BY:

000303