











CYPRUS ANVIL (Ammas)
KLUNK

Scale: 1:5,000 Grid # 2
Date: August 1980
By: P. Robertson

- Legend
-  Swamp, wooded
 -  Stream
 -  Outcrop Boundary, Station Location
 -  subcrop and/or Station number
 -  Contact
 -  Fault
 -  G1
 -  G2
 -  crenulation lineation
- Lithostratigraphic Code in Note Book



000526

