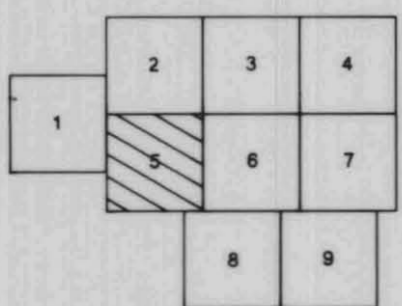



SHEET KEY




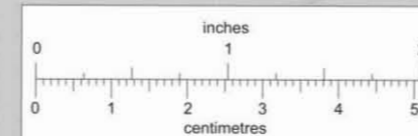
CURRAGH RESOURCES LIMITED

FARO PIT
Yukon Territory
Topographic Map

Scale 1:2400



CONTOUR INTERVAL 10 ft



LEGEND

- GRAVEL ROAD
- UNIMPROVED ROAD
- OUTLINE OR TRAIL
- SWAMP
- TREED AREA
- INTERM RIVER SAND
- INDEX CONTOUR
- INTERMED CONTOUR
- SPOT HEIGHT

Date of photography: October 1990
Scale of photography: 1:20000
Survey Control provided by Curragh Resources Ltd.
Compiled by: The ORTHOSHOP, Calgary, Nov. 1990.
wo 398

001267