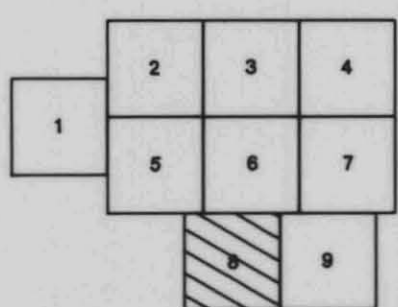


SHEET KEY

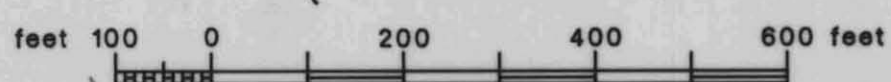


CURRAGH RESOURCES LIMITED


FARO PIT
Yukon Territory

Topographic Map

Scale 1:2400



CONTOUR INTERVAL 10 ft



LEGEND

- GRAVEL ROAD
- UNIMPROVED ROAD
- OUTLINE OR TRAIL
- SWAMP
- TREE AREA
- INTERIM RIVER
- SAND
- INDEX CONTOUR
- INTERMED CONTOUR
- SPOT HEIGHT

Date of photography: October 1990
Scale of photography: 1:20000
Survey Control provided by Curragh Resources Ltd.
Compiled by: The ORTHOSHOP, Calgary, Nov. 1990.
WO 3185

001270

