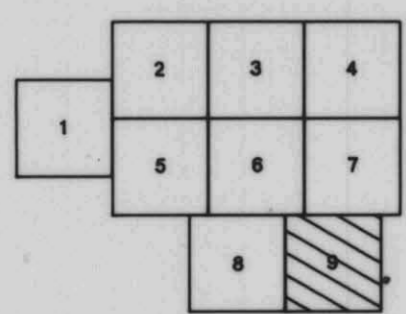


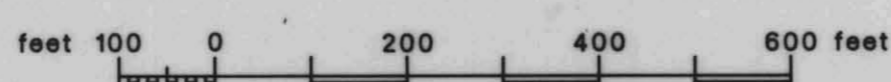
SHEET KEY



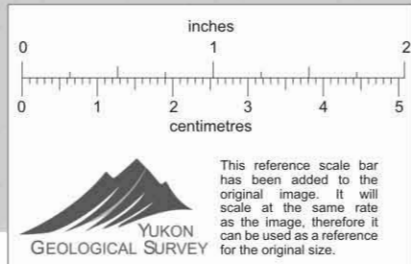
**CURRAGH RESOURCES LIMITED**

**FARO PIT**  
Yukon Territory  
Topographic Map

Scale 1:2400



CONTOUR INTERVAL 10 ft



**LEGEND**

- GRAVEL ROAD
- UNIMPROVED ROAD
- OUTLINE OR TRAIL
- SWAMP
- TREED AREA
- INTERIM RIVER
- SAND
- INDEX CONTOUR
- INTERMED CONTOUR
- SPOT HEIGHT

Date of photography: October 1990  
Scale of photography: 1:20000  
Survey Control provided by Curragh Resources Ltd.  
Compiled by: The ORTHOSHOP, Calgary, Nov. 1990.  
WCS 889

001271

