
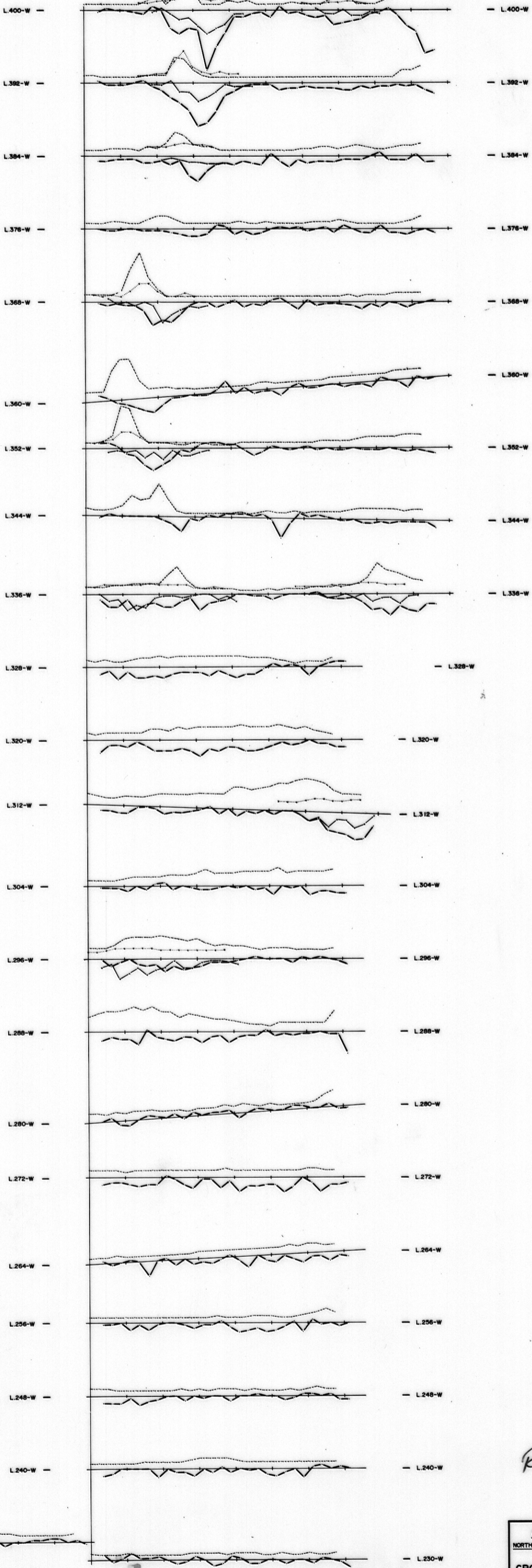
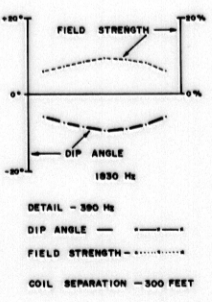


T.L.90-N 94-N 98-N 102-N 106-N 110-N 114-N 118-N 122-N 126-N 130-N



**LEGEND**



*ROG & MING*

**CYPRUS ANVIL MINING CORP**  
 NORTH SLOPE GRID, ANVIL AREA, WHITEHORSE M.D., YUKON  
 HORIZONTAL SHOOTBACK  
**CRONE ELECTROMAGNETIC SURVEY**  
 PROFILES OF FIELD STRENGTH & DIP ANGLE  
 SCALE 1" = 400 FEET  
 MAP No. W-259-1 TO ACCOMPANY A REPORT BY PETER E. WILCOTT & ASSOC. LTD. PETER E. WILCOTT, R.S.M., DATED - AUG - SEPT. - 1978

78-N 82-N 86-N T.L.90-N 94-N 98-N 102-N 106-N 110-N 114-N 118-N 122-N

001760