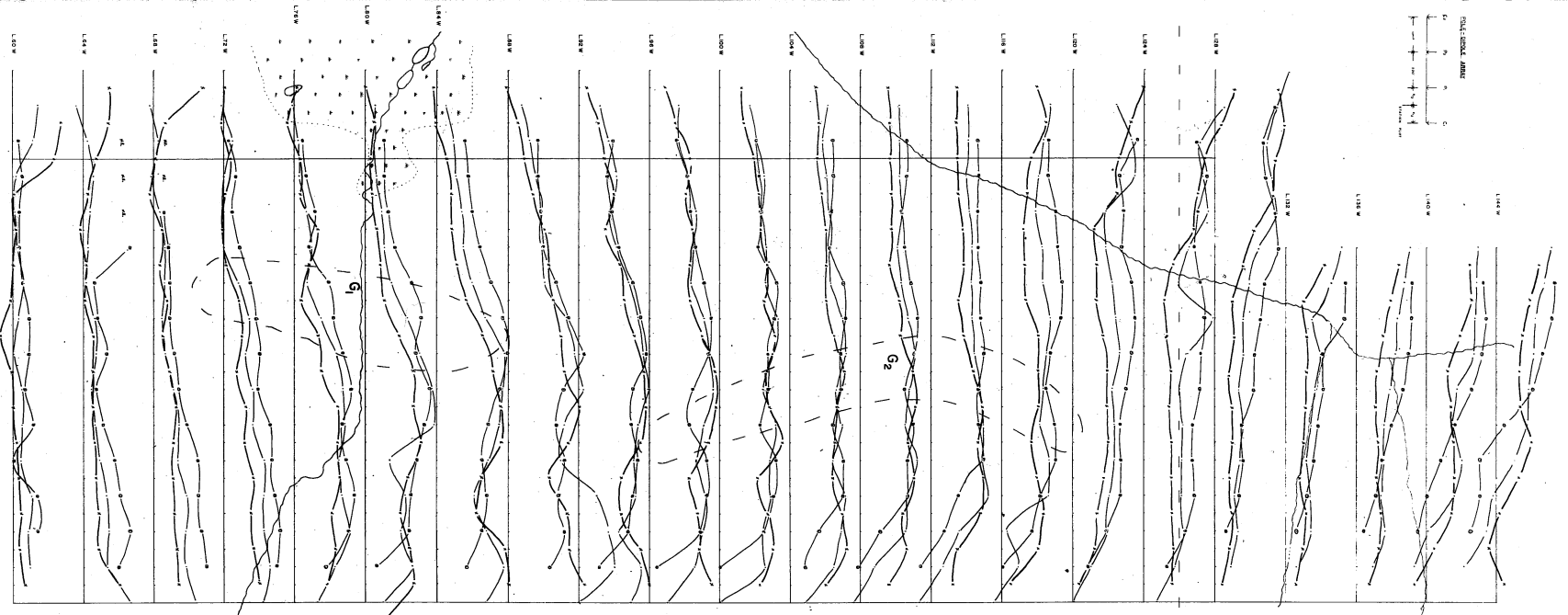



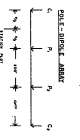
15 30 45 60 75 90 105 120 135 150 165 180 195 210 225 240



0 100 200 300 400 500 600 700 800 900 1000

0 100 200 300 400 500 600 700 800 900 1000

0 100 200 300 400 500 600 700 800 900 1000



LEGEND
G1 G2 G3 G4 G5 G6 G7 G8 G9 G10
G11 G12 G13 G14 G15 G16 G17 G18 G19 G20
G21 G22 G23 G24 G25 G26 G27 G28 G29 G30
G31 G32 G33 G34 G35 G36 G37 G38 G39 G40
G41 G42 G43 G44 G45 G46 G47 G48 G49 G50
G51 G52 G53 G54 G55 G56 G57 G58 G59 G60
G61 G62 G63 G64 G65 G66 G67 G68 G69 G70
G71 G72 G73 G74 G75 G76 G77 G78 G79 G80
G81 G82 G83 G84 G85 G86 G87 G88 G89 G90
G91 G92 G93 G94 G95 G96 G97 G98 G99 G100



KANGAROO EXPLOR CORP LTD
24th FLOOR, 1111 WILSON BLVD, WILSON TERRITORY
INDUCED POLARIZATION SURVEY
PROFILES OF APPARENT RESISTIVITY
SCALE: 1 INCH = 500 FEET
MAP NO. W-103-3
TO ACCOMPANY A REPORT BY
PETER F. WALCOTT & ASSOC LTD
DATED 1 NOVEMBER 1980
SEPT-OCT 1970

001779