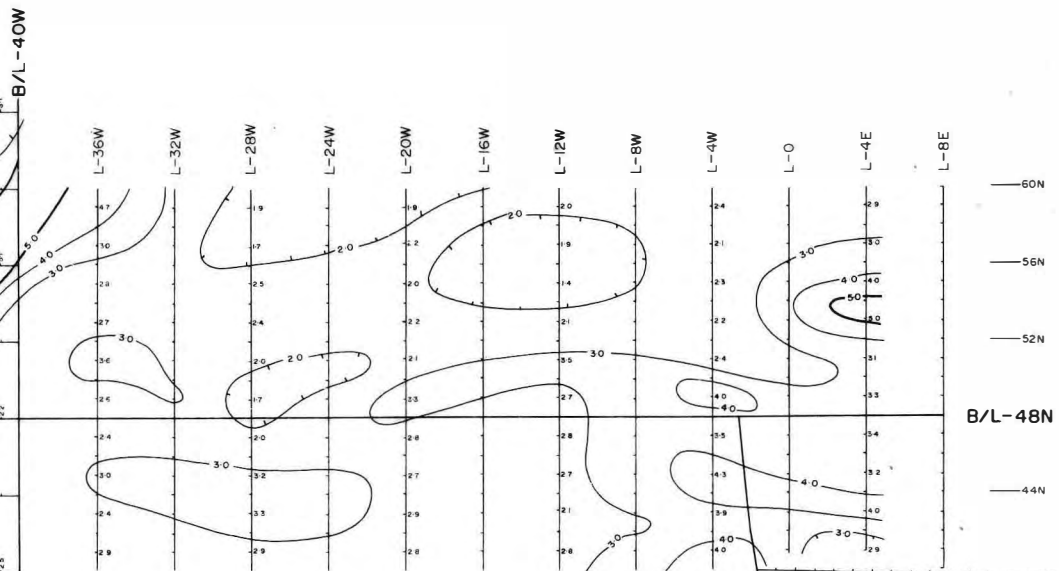
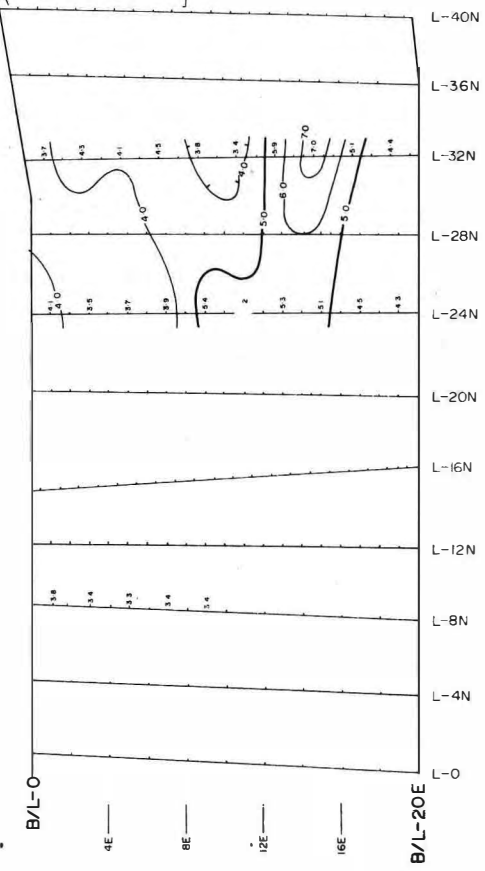


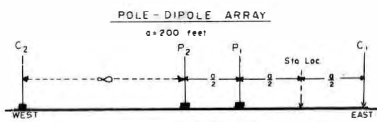

**BLOCK 1**



**BLOCK 2**



**BLOCK 3**



NOTE: C1 is to the North in Block 2 except on Lines 35W and 28W (C2 to the South)

ARCHER, CATHRO & ASSOCIATES LTD.  
 RUST HILL PROPERTY  
 PELLY RIVER AREA, YUKON TERRITORY

INDUCED POLARIZATION SURVEY  
 APPARENT CHARGEABILITY CONTOURS

To accompany report by: *R. K. Watson*  
 R. K. Watson, B.A.Sc., P.Eng., Geophysicist.

HUNTEC LIMITED VANCOUVER-CANADA

SCALE 1 inch = 400 feet  
 DRAWN E.H.  
 DATE December, 1967  
 JOB NO PH66/67

LEGEND  
 Contour interval 1.0 milliseconds

001793