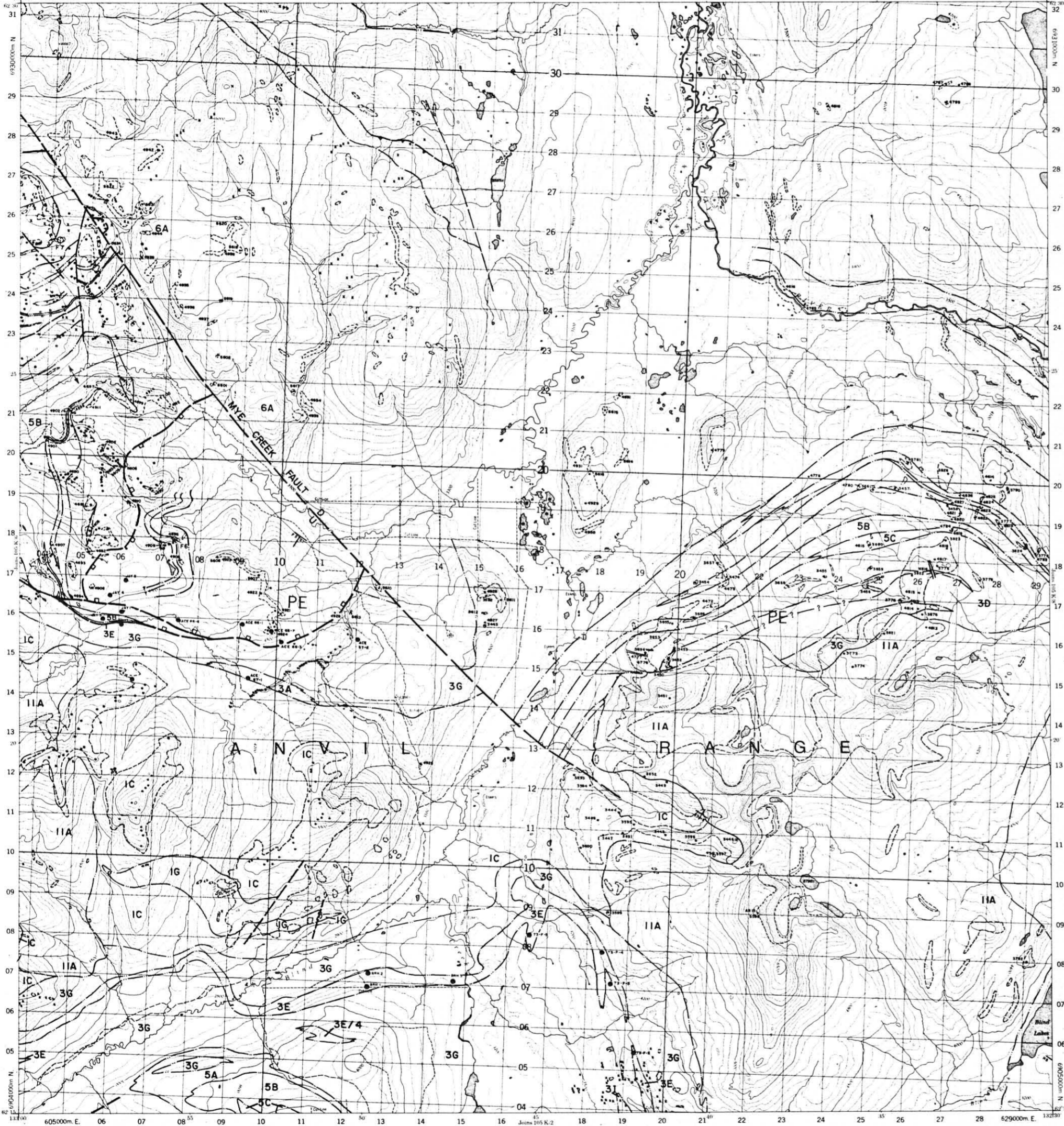


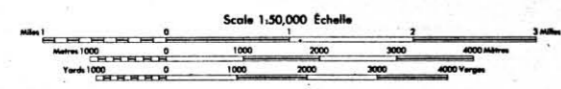
CANADA

EDITION 1



105 K/7 604000m E. 05 06 07 08 09 10 11 12 13 14 15 16 17 18 19 20 21 22 23 24 25 26 27 628000m E. 1:50,000




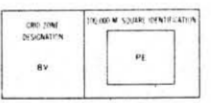
BLIND CREEK
YUKON TERRITORY



Refer to this map as: 105 K/7 (1st. N. 1971) SERIES 4 722

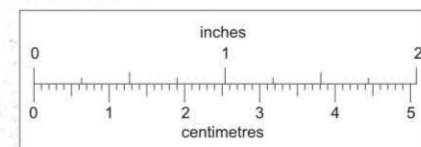


ONE THOUSAND METRE
UNIVERSAL TRANSVERSE MERCATOR GRID
ZONE 8



UNIT	DESCRIPTION	SYMBOL
IC	IC	IC
IIC	IIC	IIC
3E	3E	3E
3G	3G	3G
10	10	10
11	11	11
12	12	12
13	13	13
14	14	14
15	15	15
16	16	16
17	17	17
18	18	18
19	19	19
20	20	20
21	21	21
22	22	22
23	23	23
24	24	24
25	25	25
26	26	26
27	27	27
28	28	28
29	29	29
30	30	30
31	31	31
32	32	32

105 K/7
EDITION 1



This reference scale bar has been added to the original image. It will scale at the same rate as the image, therefore it can be used as a reference for the original size.

CYPRUS ANVIL MINING CORPORATION

GEOLOGICAL MAP

REVISED:
001817

NTS: 105-K-7
DRAWN BY: DJ/rwr
DATE: Feb. 20, 1978