
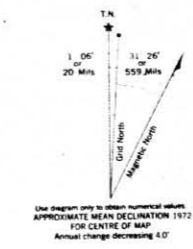



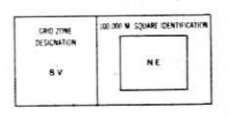
ROSE MOUNTAIN
YUKON TERRITORY



Refer to this map as: 105 K/5 EDITION 1 M31 SERIES A 722



ONE THOUSAND METRE
UNIVERSAL TRANSVERSE MERCATOR GRID
ZONE 8



EXAMPLE OF METHOD USED TO GIVE A REFERENCE TO NEAREST 100 METRES

1. The 100m square is divided into 100 smaller squares (10m by 10m).

2. The 10m square is numbered 01 to 100.

3. The 100m square is numbered 00 to 99.

4. The 10m square is numbered 00 to 99.

5. The 10m square is numbered 00 to 99.

6. The 10m square is numbered 00 to 99.

7. The 10m square is numbered 00 to 99.


8. The 10m square is numbered 00 to 99.

9. The 10m square is numbered 00 to 99.

10. The 10m square is numbered 00 to 99.

EXAMPLE MILITARY GRID REFERENCE SYSTEM

Refer to map grid reference 100 000 meters (about 1/3 mile)



This reference scale bar has been added to the original image. It will scale at the same rate as the image, therefore it can be used as a reference for the original size.

CYPRUS ANVIL MINING CORPORATION

GEOLOGICAL MAP

REVISED:
001818

NTS: 105-K-5
DRAWN BY: DJ/rwr
DATE: Feb. 15, 1978