


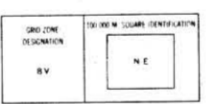


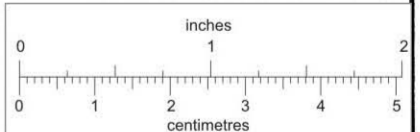
Refer to this map as: 105 K/12 EDITION 1 SHEET SERIES A 722



ONE THOUSAND METRE UNIVERSAL TRANSVERSE MERCATOR GRID ZONE 8

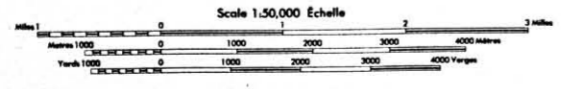


REFERENCE POINT	CHURCH	LOCALITY
EASTING	Read number in grid line immediately to left of point	1000
NORTHING	Read number in grid line immediately above point	1000
EXAMPLE	1000	1000



YUKON GEOLOGICAL SURVEY
 This reference scale bar has been added to the original image. It will scale at the same rate as the image, therefore it can be used as a reference for the original size.

TWOPETE MOUNTAIN YUKON TERRITORY



105 K/12 EDITION 1

CYPRUS ANVIL MINING CORPORATION

GEOLOGICAL MAP

REVISED: 001821

NTS: 105 - K - 12
 DRAWN BY: DJ / rwr
 DATE: Feb. 15, 1978