PROVISIONAL MAP
105 K/6

1:50,000

CANADA

EDITION 1

CARTE PROVISOIRE
105 K/6

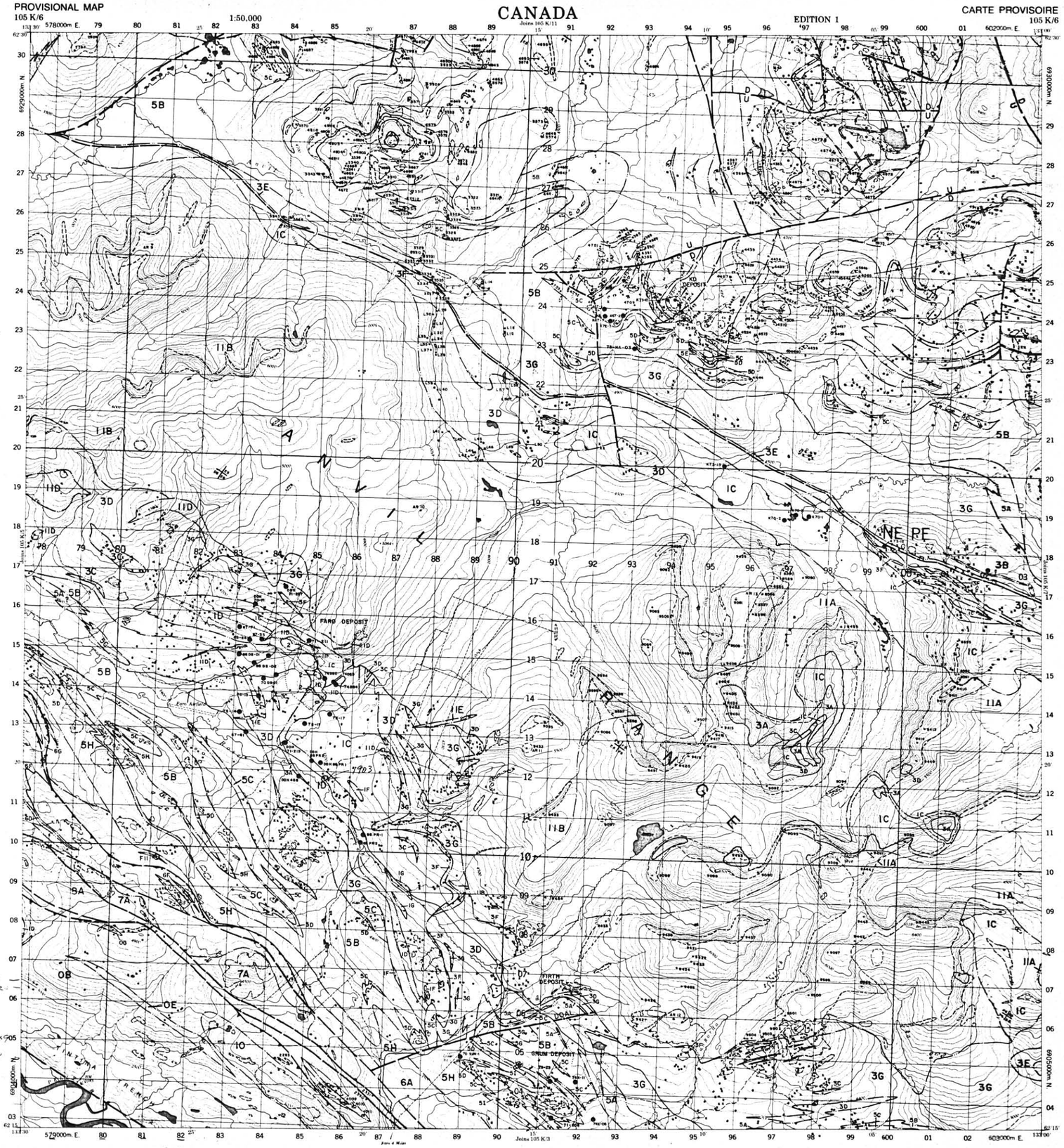

Refer to this map as: 105 K/6 EDITION 1 MCE SERIES A 722



Use diagram only to obtain numerical values.
APPROXIMATE MEAN DECLINATION 1972
FOR CENTRE OF MAP
Annual change decreasing 4.1'

ONE THOUSAND METRE
UNIVERSAL TRANSVERSE MERCATOR GRID
ZONE 8

GRID ZONE DESIGNATION	100 000 M. SQUARE IDENTIFICATION
8 V	NE/PE 6

EXAMPLE OF METHOD USED
TO GIVE A REFERENCE TO NEAREST 100 METRES
THE FOLLOWING GRID REFERENCE IS A SAMPLE ONLY AND DOES NOT REFER TO A POINT ON THIS MAP

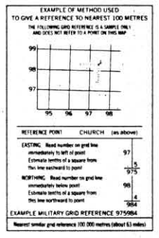

REFERENCE POINT	CHURCH	(as above)
EASTING: Read number on grid line immediately to left of point. Estimate tenths of a square from this line eastward to point	97	5 / 95
NORTHING: Read number on grid line immediately below point. Estimate tenths of a square from this line northward to point	98	4 / 984

EXAMPLE MILITARY GRID REFERENCE 975984

Nearest similar grid reference 100 000 metres (about 1/2 miles)

inches
0 1 2
0 1 2 3 4 5
centimetres

YUKON GEOLOGICAL SURVEY

This reference scale bar has been added to the original image. It will scale at the same rate as the image, therefore it can be used as a reference for the original size.

MOUNT MYE
YUKON TERRITORY

Scale 1:50,000 Échelle

Miles 1 0 1 2 3 Miles
Metres 1000 0 1000 2000 3000 4000 Metres
Yards 1000 0 1000 2000 3000 4000 Yards

105 K/6
EDITION 1

CYPRUS ANVIL MINING CORPORATION

GEOLOGICAL MAP

REVISED:
001822

NTS: 105-K-6
DRAWN BY: DJ/rwr
DATE: Feb.20,1978