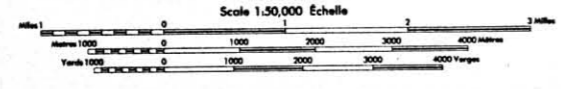
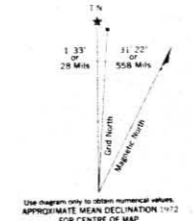



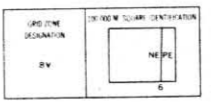
BARWELL LAKE
 YUKON TERRITORY



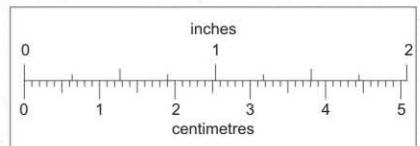
Refer to this map as 105 K/11 EDITION 1 NCE SURVEY A 772



ONE THOUSAND METRE UNIVERSAL TRANSVERSE MERCATOR GRID ZONE 8



EXAMPLES OF METHODS USED TO OBTAIN A REFERENCE TO NEAREST 100 METRES
 (1) Read the reference to nearest 100 metres from the grid.
 (2) Read the reference to nearest 100 metres from the map.
 (3) Read the reference to nearest 100 metres from the map.
 (4) Read the reference to nearest 100 metres from the map.
 (5) Read the reference to nearest 100 metres from the map.
 (6) Read the reference to nearest 100 metres from the map.
 (7) Read the reference to nearest 100 metres from the map.
 (8) Read the reference to nearest 100 metres from the map.
 (9) Read the reference to nearest 100 metres from the map.
 (10) Read the reference to nearest 100 metres from the map.



YUKON GEOLOGICAL SURVEY
 This reference scale bar has been added to the original image. It will scale at the same rate as the image, therefore it can be used as a reference for the original size.

105 K/11 EDITION 1

CYPRUS ANVIL MINING CORPORATION

GEOLOGICAL MAP

REVISED: 001823

NTS: 105-K-11
 DRAWN BY: DJ / rwr
 DATE: Feb. 15, 1978