
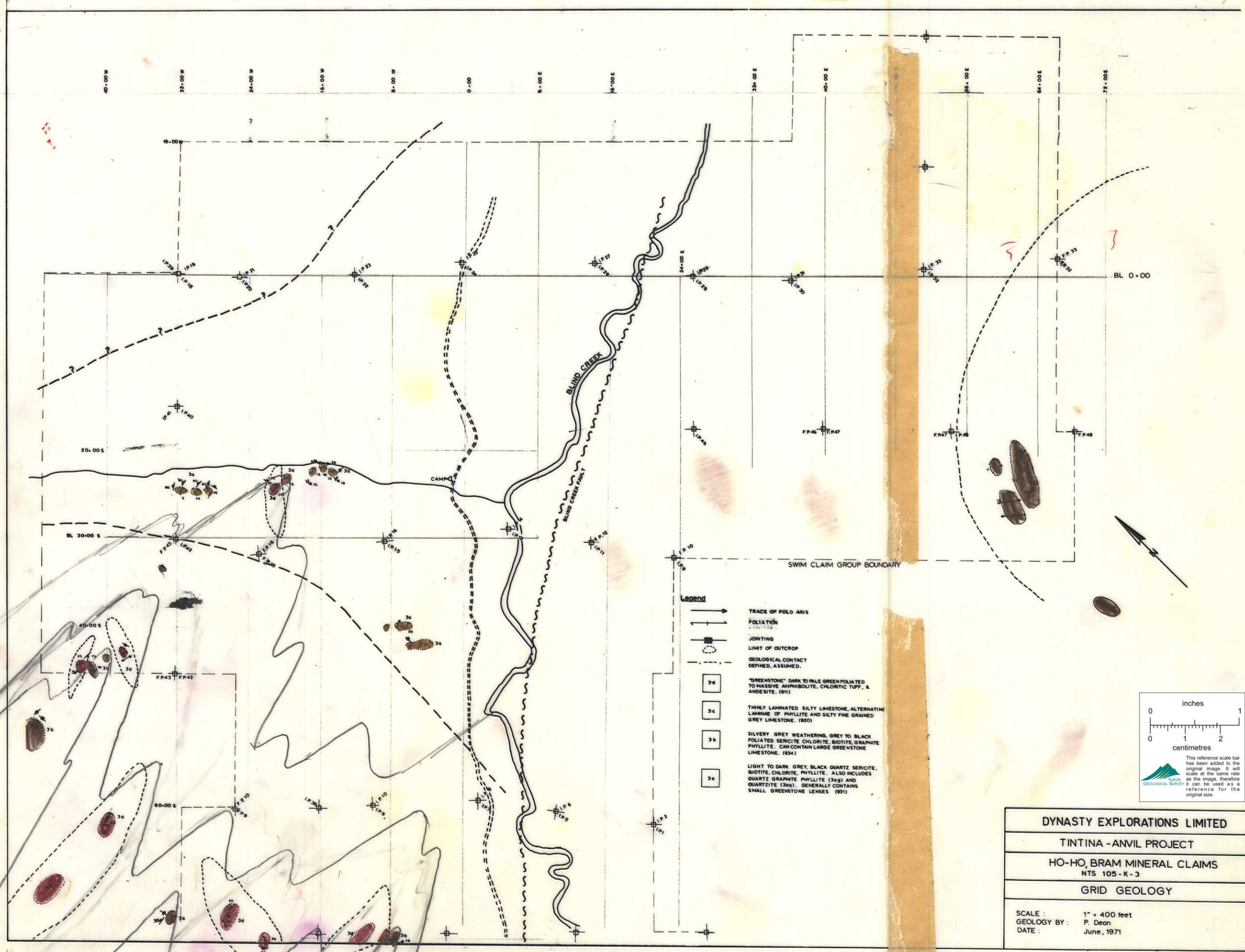


TO ACCOMPANY A GEOPHYSICAL REPORT  
 BY M. LEWIS AND J. KLEIN DATED SEPTEMBER 10, 1973

001874




DYNASTY EXPLORATIONS LIMITED	
HOHO CLAIMS PROJECT, YUKON TERR.	
TURAM ELECTROMAGNETIC SURVEY SCINTREX SE-71	
SCALE · 1" = 400'	
SURVEY BY SCINTREX SURVEYS LTD. AUGUST 1973	
PLATE 3	



**Legend**

- TRACE OF FOLD AXIS
- FOLIATION
- JOINTING
- LIMIT OF OUTCROP
- GEOLOGICAL CONTACT DEFINED, ASSUMED.
- 3d "GREENSTONE" DARK TO PALE GREEN FOLIATED TO MASSIVE AMPHIBOLITE, CHLORITIC TUFF, & ANDESITE. (911)
- 3c THINLY LAMINATED SILTY LIMESTONE, ALTERNATING LAMINAE OF PHYLITE AND SILTY FINE GRAINED GREY LIMESTONE. (920)
- 3b SILVERY GREY WEATHERING, GREY TO BLACK FOLIATED SERICITE CHLORITE, BIOTITE, GRAPHITE PHYLITE. CAN CONTAIN LARGE GREENSTONE LIMESTONE. (934)
- 3a LIGHT TO DARK GREY, BLACK QUARTZ SERICITE, BIOTITE, CHLORITE, PHYLITE. ALSO INCLUDES QUARTZ GRAPHITE PHYLITE (3ag) AND QUARTZITE (3aq). GENERALLY CONTAINS SMALL GREENSTONE LENSES (931)



**DYNASTY EXPLORATIONS LIMITED**

TINTINA - ANVIL PROJECT

HO-HO, BRAM MINERAL CLAIMS  
NTS 105 - K - 3

GRID GEOLOGY

SCALE : 1" = 400 feet  
GEOLOGY BY : P. Dean  
DATE : June, 1971