




LEGEND

-  Proposed Drill Hole Location
-  Proposed Water Supply

(Topo Base - Gov't. Claim Map)



CYPRUS ANVIL MINING CORPORATION	
PELMAC PROJECT	
EROS CLAIMS	
CLAIM MAP	
& PROPOSED DDH SITE	
NTS 105 F-9 SURVEY BY L.C.P. DRAWN BY C.L.C.	DATE: APRIL 24, 1980

002863