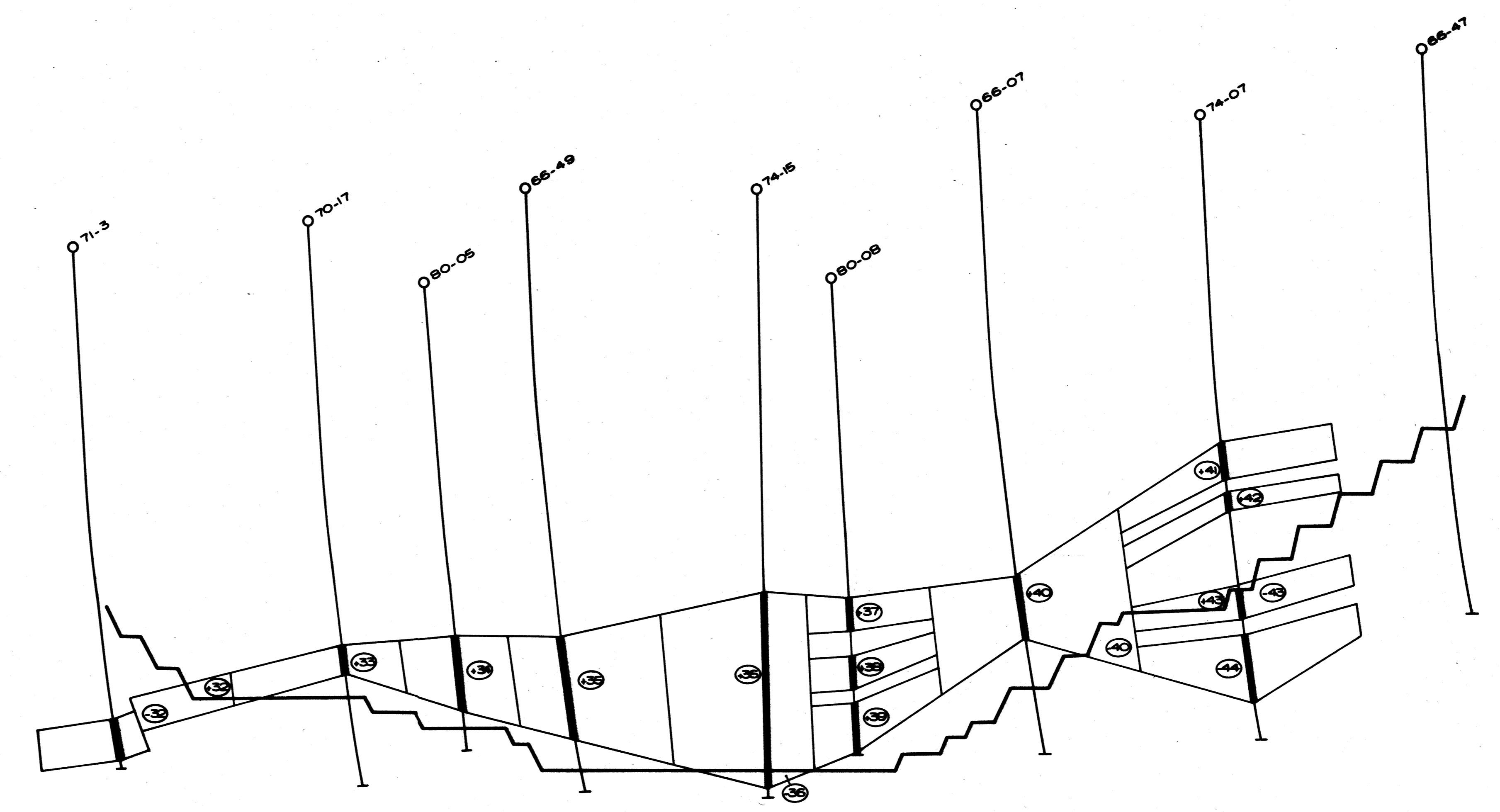


4000'  
3500'  
3000'

4000'  
3500'  
3000'


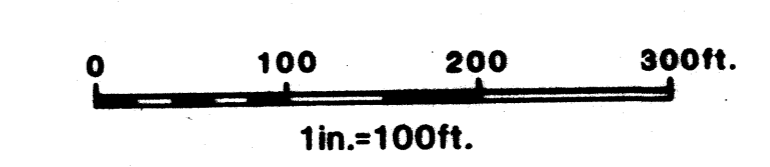


FARO ZONE 3 DATA SUMMARY

SECTION	HOLE	BLOCK	FROM	TO	S.G.	Pb	Zn	Ag g/T	AREA	STRIKE
120	71003	32	583.0	638.0	3.75	1.61	2.85	0.91	11200	141.0
120	71003	33	583.0	638.0	3.75	1.61	2.85	0.91	1800	141.0
120	70017	33	527.0	562.0	3.50	4.12	5.16	0.91	9000	141.0
120	80005	34	446.0	539.0	3.73	4.30	5.97	69.76	12950	141.0
120	86049	35	555.0	685.0	3.69	3.27	4.30	44.63	27360	141.0
120	74015	36	501.0	743.0	3.95	2.94	4.05	37.53	1500	141.0
120	74015	36	501.0	743.0	3.95	2.94	4.05	37.53	40000	141.0
120	80008	37	409.0	445.0	3.50	3.09	3.53	65.37	6650	141.0
120	80008	38	483.5	518.0	4.42	2.54	3.22	37.20	5890	141.0
120	80008	39	537.5	601.0	4.09	2.22	4.45	12.14	9970	141.0
120	86007	40	588.0	663.0	3.69	3.20	6.73	21.09	2950	141.0
120	86007	40	588.0	663.0	3.69	3.20	6.73	21.09	16650	141.0
120	74007	41	604.0	449.0	3.15	3.00	2.58	48.63	13320	141.0
120	74007	42	469.0	489.0	3.06	1.09	2.39	12.02	7000	141.0
120	74007	43	584.0	629.0	3.39	2.85	6.74	23.42	2200	141.0
120	74007	43	584.0	629.0	3.39	2.85	6.74	23.42	8900	141.0
120	74007	44	649.0	734.0	2.73	2.25	5.09	36.03	17360	141.0

\* NOTE -- S.G. has been reduced 5% from the measured pulp value.

⊙ Mineable reserve block number  
— Ultimate pit outline



STRIKE LENGTH : 141'

<b>DOMESTIC PETROLEUM LIMITED</b>	
CALGARY	ALBERTA CANADA
AREA YUKON	
TITLE <b>FARO DEPOSIT ZONE 3 ASSAY BLOCKS FOR RESERVE CALCULATIONS</b>	
CROSS SECTION : 120+00	
SCALE: 1in=100ft	DATE: 1984-11
FILE NO.: 88-1206 E-26	002966