

4000'

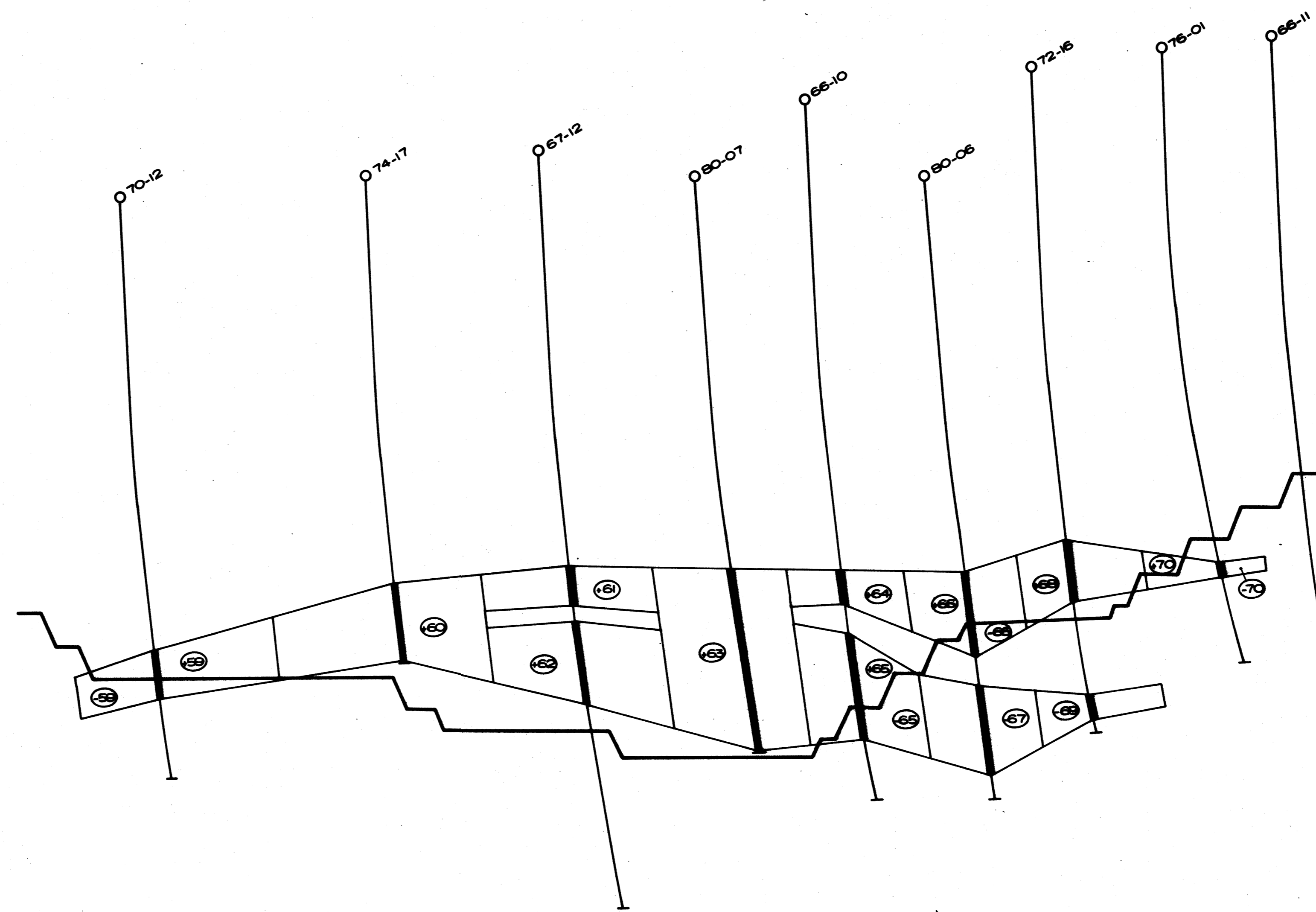
4000'

3500'

3500'

3000'

3000'

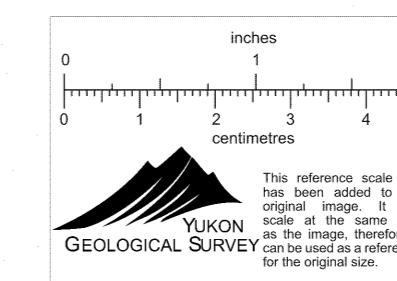
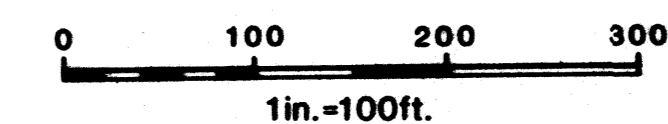


FARO ZONE 3 DATA SUMMARY

SECTION	HOLE	BLOCK	FROM	TO	S.G.	Pb	Zn	Ag g/T	AREA	STRIKE
122	70012	59	541.0	604.0	3.73	3.85	5.70	42.97	9250	141.0
122	70012	-59	541.0	604.0	3.73	3.85	5.70	42.97	9250	141.0
122	74017	60	484.0	578.0	3.32	3.87	5.19	89.08	25400	141.0
122	67012	61	493.0	540.0	3.21	3.07	3.81	45.08	10450	141.0
122	67012	62	560.0	665.0	3.74	2.84	4.81	38.16	19900	141.0
122	80007	63	474.0	679.0	3.59	3.14	4.93	44.60	24400	141.0
122	66010	64	570.0	610.0	3.54	2.42	2.33	42.42	7550	141.0
122	66010	65	634.0	774.0	3.83	2.06	3.48	23.74	11775	141.0
122	66010	-65	634.0	774.0	3.83	2.06	3.48	23.74	6475	141.0
122	80006	66	478.0	580.0	4.25	2.50	2.82	35.56	11230	141.0
122	80006	-66	478.0	580.0	4.25	2.50	2.82	35.56	2200	141.0
122	80006	-67	616.0	728.0	3.42	4.92	9.86	31.47	13930	141.0
122	72016	68	567.0	647.0	3.85	2.13	4.10	23.85	10700	141.0
122	72016	-68	762.0	792.0	3.43	1.52	4.45	11.13	5950	141.0
122	76001	70	607.4	627.4	3.05	2.26	3.30	20.60	950	141.0
122	76001	-70	607.4	627.4	3.05	2.26	3.30	20.60	2850	141.0

* NOTE -- S.G. has been reduced 5% from the measured pulp value.

○ Mineable reserve block number
 — Ultimate pit outline



STRIKE LENGTH : 141'

AREA	YUKON		
TITLE	FARO DEPOSIT ZONE 3 ASSAY BLOCKS FOR RESERVE CALCULATIONS		
	CROSS SECTION : 122+00		
SCALE: 1 in = 100 ft	AUTHOR: G. I. HALL	DATE: 1984-11	
FILE NO.:	002968		