

4 6 8 10 12 14 16 18 20 22 24 26 28 30 32

4000'

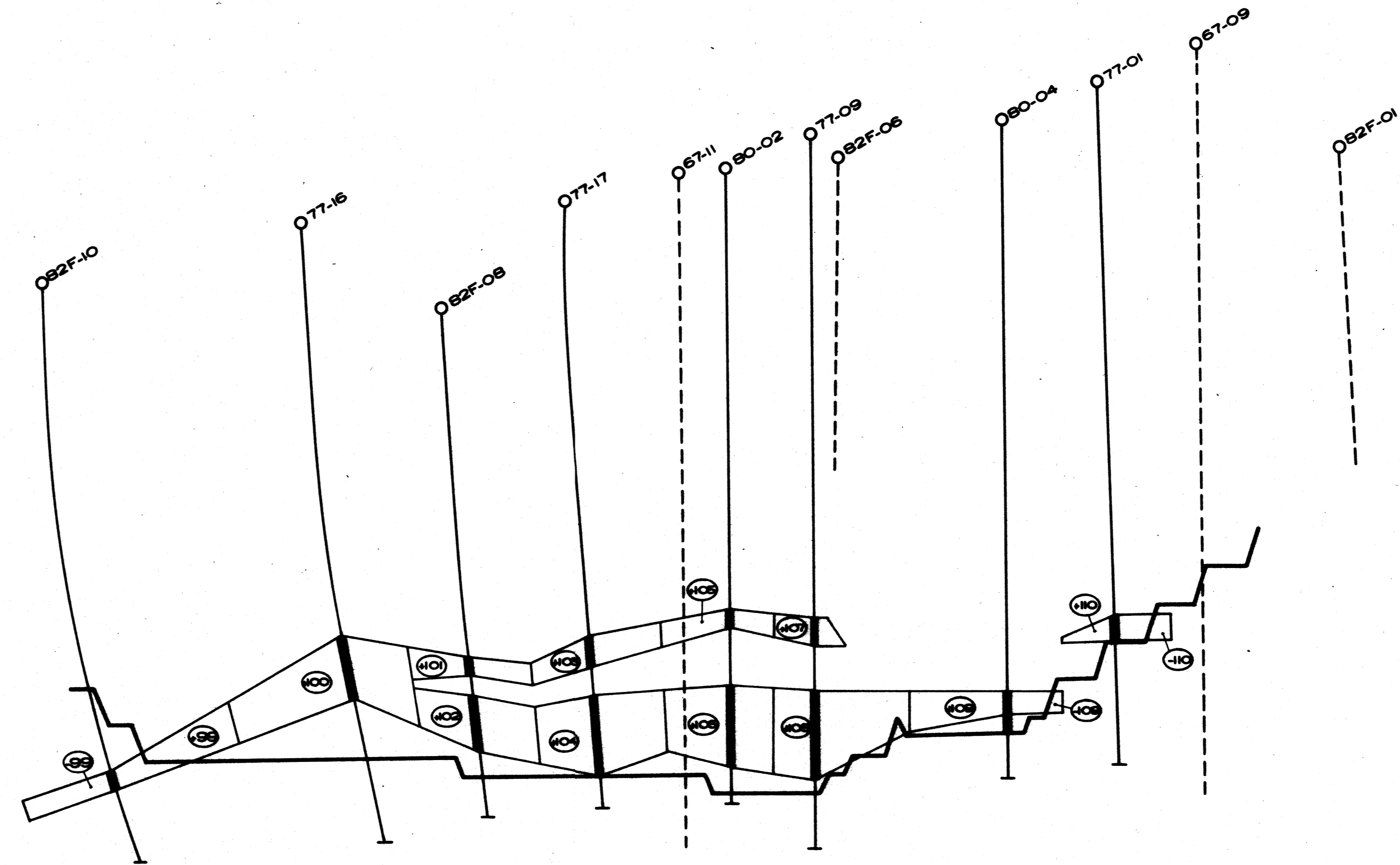
—4000'

3500'

—3500'

3000'

—3000'

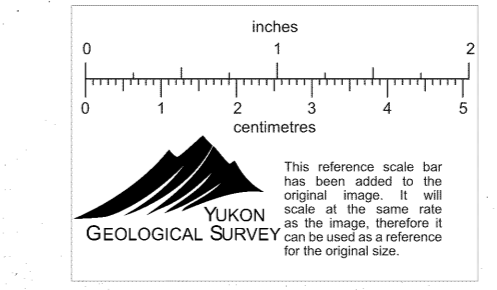
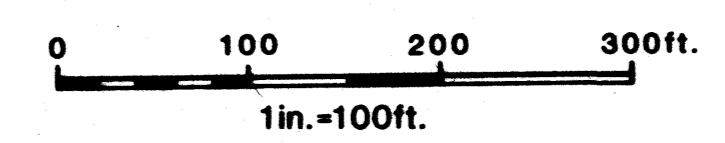


FARO ZONE 3 DATA SUMMARY

SECTION	HOLE	BLOCK	FROM	TO	S.G.	Pb	Zn	Ag g/t	AREA	STRIKE
125.00	82F-10	99	526.0	548.8	3.33	3.44	5.79	62.48	3580	141.7
125.00	82F-10	-99	526.0	548.8	3.33	3.44	5.79	62.48	3520	141.7
125.00	77-16	100	445.0	514.5	3.84	4.20	5.48	14.58	12480	141.7
125.00	82F-08	101	369.6	388.9	3.17	2.04	2.67	38.60	3150	141.7
125.00	82F-08	102	410.1	480.0	3.89	3.06	4.57	61.72	7450	141.7
125.00	77-17	103	464.0	498.0	3.86	4.80	5.80	76.73	4130	141.7
125.00	77-17	104	527.7	617.6	3.54	3.18	4.90	37.33	10550	141.7
125.00	80-02	105	871.0	891.0	3.72	4.02	7.84	47.38	2925	141.7
125.00	80-02	106	553.5	641.0	3.57	3.07	5.38	35.10	9510	141.7
125.00	77-09	107	516.8	548.0	4.12	3.21	5.44	37.75	1800	141.7
125.00	77-09	108	396.3	692.5	4.28	3.13	5.46	25.42	11275	141.7
125.00	80-04	109	610.5	635.5	3.85	1.98	3.39	13.64	4815	141.7
125.00	80-04	-109	610.5	635.5	3.85	1.98	3.39	13.64	360	141.7
125.00	77-01	110	568.8	597.0	4.17	3.13	4.00	39.44	2840	141.7
125.00	77-01	-110	568.8	597.0	4.17	3.13	4.00	39.44	660	141.7

* NOTE -- S.G. has been reduced 3% from the measured pulp value.

○ Mineable reserve block number
 — Ultimate pit outline



STRIKE LENGTH : 141.7'

DOMO PETROLEUM LIMITED
 AREA: CALGARY ALBERTA CANADA
 YUKON

TITLE
 FARO DEPOSIT ZONE 3
 ASSAY BLOCKS
 FOR RESERVE CALCULATIONS
 CROSS SECTION : 125+00

SCALE: 1 in = 100 ft. AUTHOR: G. I. HALL DATE: 1984-11
 FILE NO: 002971