

4000'

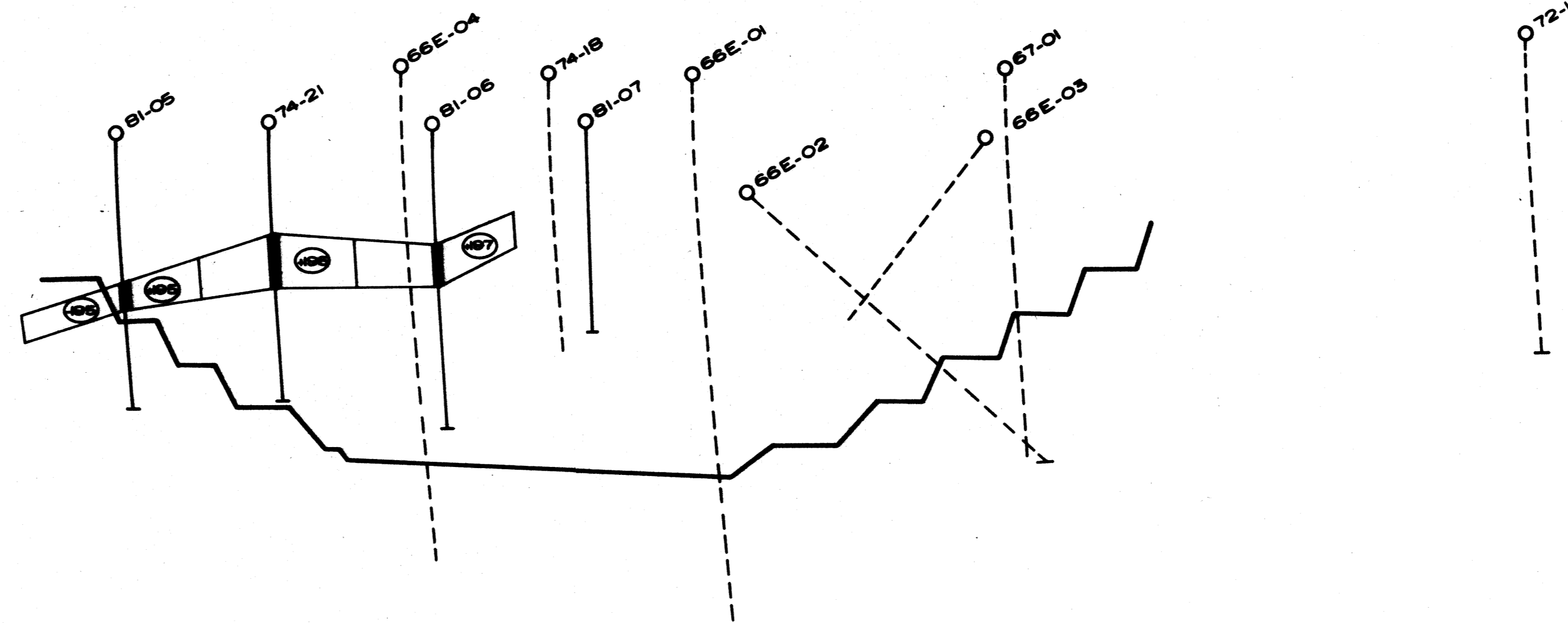
3500'

3000'

4000'

3500'

3000'

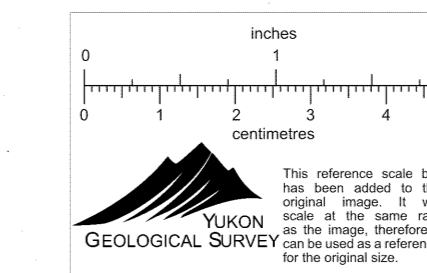
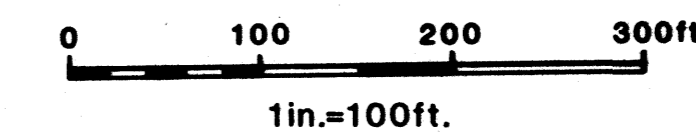


FARO ZONE 3 DATA SUMMARY

| SECTION | HOLE | BLOCK | FROM | TO | S.G. | Pb | Zn | Ag g/t | AREA | STRIKE |
|---------|-------|-------|-------|-------|------|------|------|--------|------|--------|
| 133.00 | 81-5 | 195 | 134.9 | 161.0 | 2.90 | 3.76 | 5.20 | 95.61 | 2615 | 137.5 |
| 133.00 | 81-5 | 195 | 134.9 | 161.0 | 2.90 | 3.76 | 5.20 | 95.61 | 2000 | 137.5 |
| 133.00 | 74-21 | 196 | 99.0 | 149.0 | 3.24 | 3.02 | 3.72 | 62.62 | 6525 | 137.5 |
| 133.00 | 81-06 | 197 | 107.2 | 144.0 | 3.42 | 3.21 | 4.14 | 54.33 | 4700 | 137.5 |

* NOTE -- S.G. has been reduced 5% from the measured pulp value.

⊙ Mineable reserve block number
 — Ultimate pit outline



STRIKE LENGTH : 137.5'

| | | |
|---|--|---------------|
| DOME PETROLEUM LIMITED CALGARY ALBERTA CANADA | | |
| AREA | YUKON | |
| TITLE | FARO DEPOSIT ZONE 3 ASSAY BLOCKS FOR RESERVE CALCULATIONS CROSS SECTION : 133+00 | |
| SCALE: 1 in = 100 ft | AUTHOR: G. I. HALL | DATE: 1984-11 |
| FILE NO: MD1410 E-28 | 002979 | |