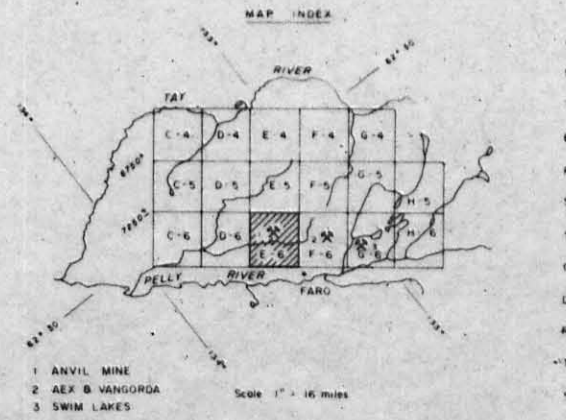





SURFACE LEASE	1646	105 K 06 0000 N 0001
"	"	1690 105 K 06 0000 N 0002
"	"	1777 105 K 06 0000 N 0003
"	"	4945 105 K 06 0000 N 0004



- ALL WEATHER ROAD
- BOUNDARY MARK
- CRUSHER
- GRUM PIT
- GRUM STOCKPILE
- HAUL ROAD
- INTERMEDIATE DAM
- MAIN DAM
- MINING PIT
- MINING STOCKPILE
- ROSE CREEK DIVERSION CHANNEL
- TAILINGS IMPOUNDMENT
- WATER TREATMENT PLANT
- WATER RESERVOIR



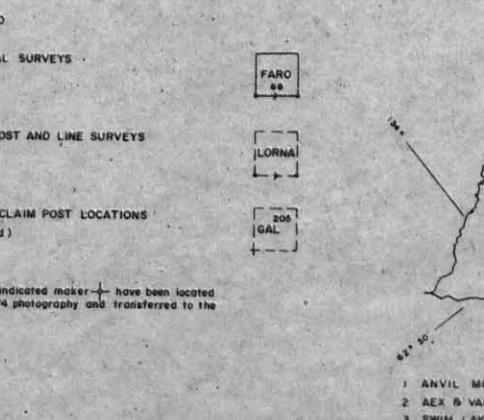
REVISIONS

NO.	DATE	DESCRIPTION
1	1987	ISSUED
2	1988	REVISED
3	1989	REVISED

- CLIP TOOLS AND LOG SURVEYS
- PRELIMINARY CLAIM POST AND LINE SURVEYS
- APPROXIMATE PLAN OF CLAIM POST LOCATIONS
- NOTE: CLAIM TOOLS WITH THE ABOVE SURVEYS HAVE BEEN SURVEYED AND FOUND TO BE IN ACCORDANCE WITH THE SURVEYING ACT.



- ALL WEATHER ROAD
- BOUNDARY MARK
- CRUSHER
- GRUM PIT
- GRUM STOCKPILE
- HAUL ROAD
- INTERMEDIATE DAM
- MAIN DAM
- MINING PIT
- MINING STOCKPILE
- ROSE CREEK DIVERSION CHANNEL
- TAILINGS IMPOUNDMENT
- WATER TREATMENT PLANT
- WATER RESERVOIR



- ALL WEATHER ROAD
- BOUNDARY MARK
- CRUSHER
- GRUM PIT
- GRUM STOCKPILE
- HAUL ROAD
- INTERMEDIATE DAM
- MAIN DAM
- MINING PIT
- MINING STOCKPILE
- ROSE CREEK DIVERSION CHANNEL
- TAILINGS IMPOUNDMENT
- WATER TREATMENT PLANT
- WATER RESERVOIR