

CURRAGH RESOURCES INC.

FARO MINE

UNDERGROUND

GEOLOGICAL EVALUATION

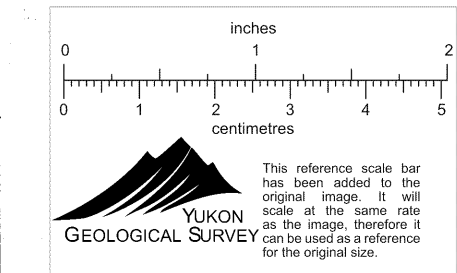
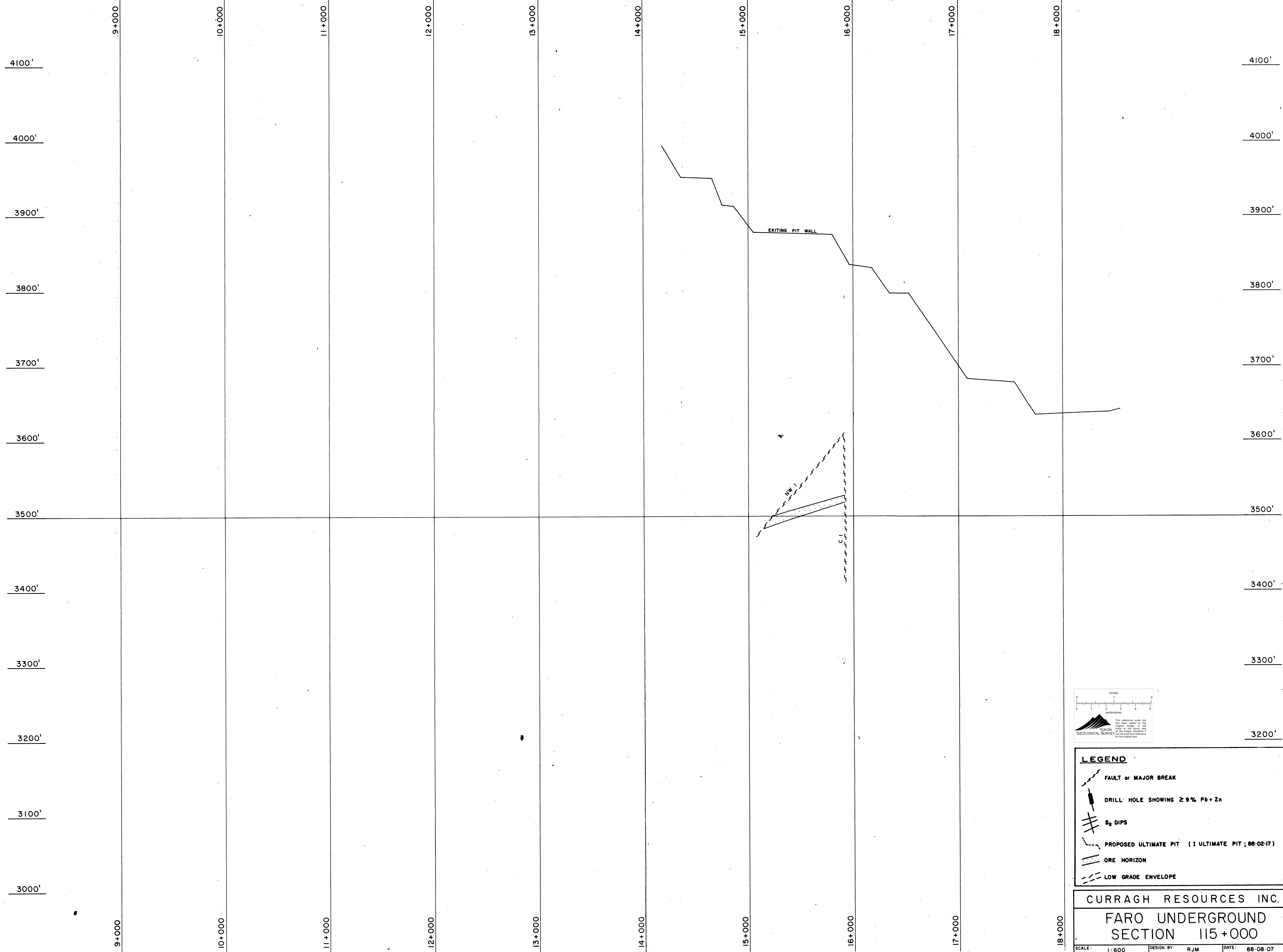
VOLUME II

003120

**Beacon Hill Consultants Ltd.
R.J. Morris, M. Sc.**

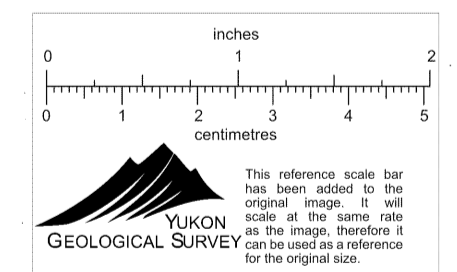
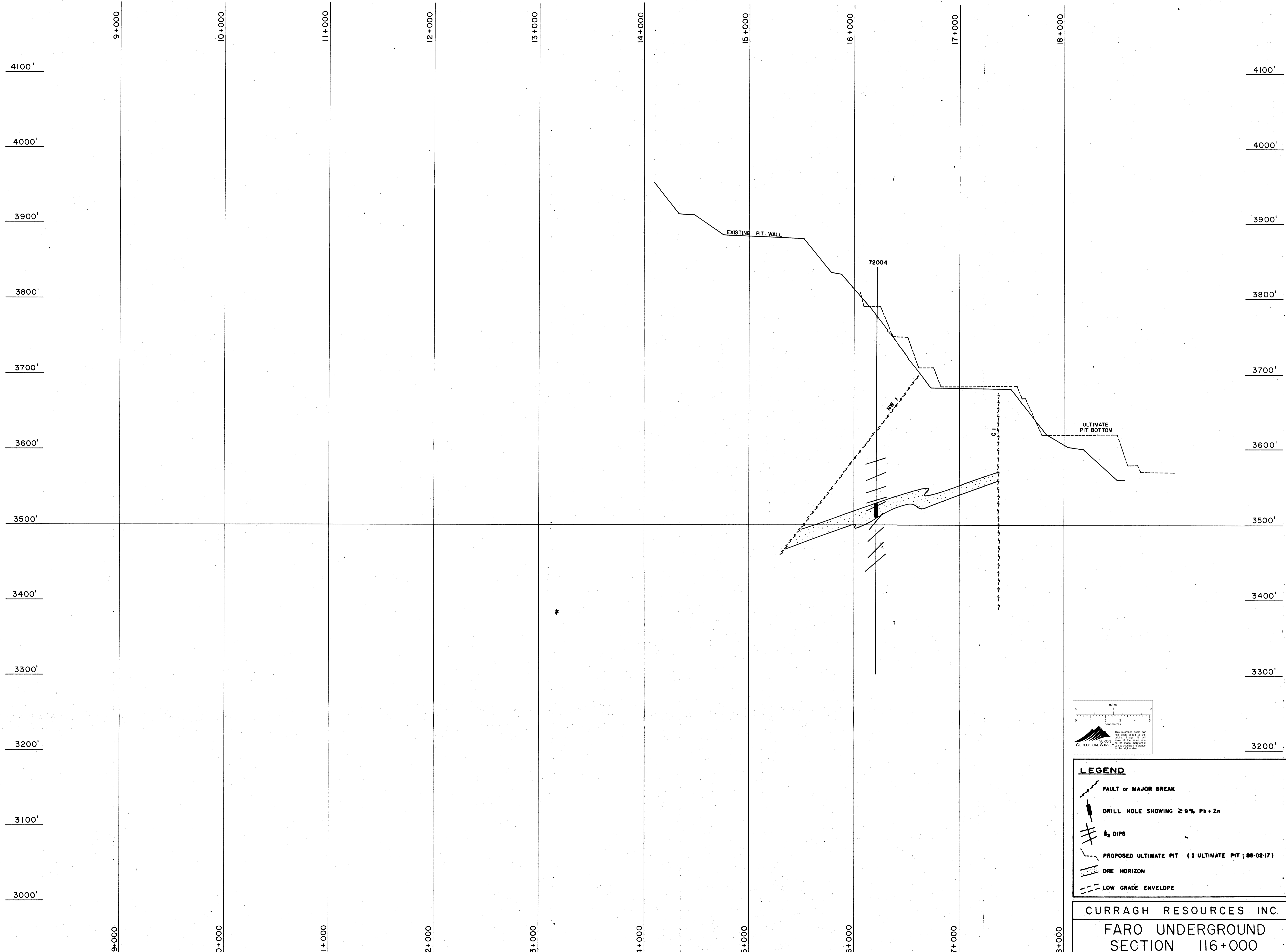
List of Enclosures

<u>Figure</u>	<u>Description</u>	<u>Scale</u>	
8-26	Geological Cross Sections	1" = 50'	(in pocket)



LEGEND	
	FAULT or MAJOR BREAK
	DRILL HOLE SHOWING $\geq 9\%$ Pb + Zn
	S ₂ DIPS
	PROPOSED ULTIMATE PIT (I ULTIMATE PIT; 88-02-17)
	ORE HORIZON
	LOW GRADE ENVELOPE

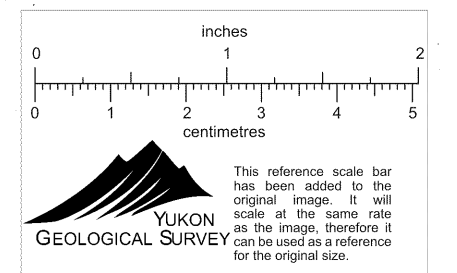
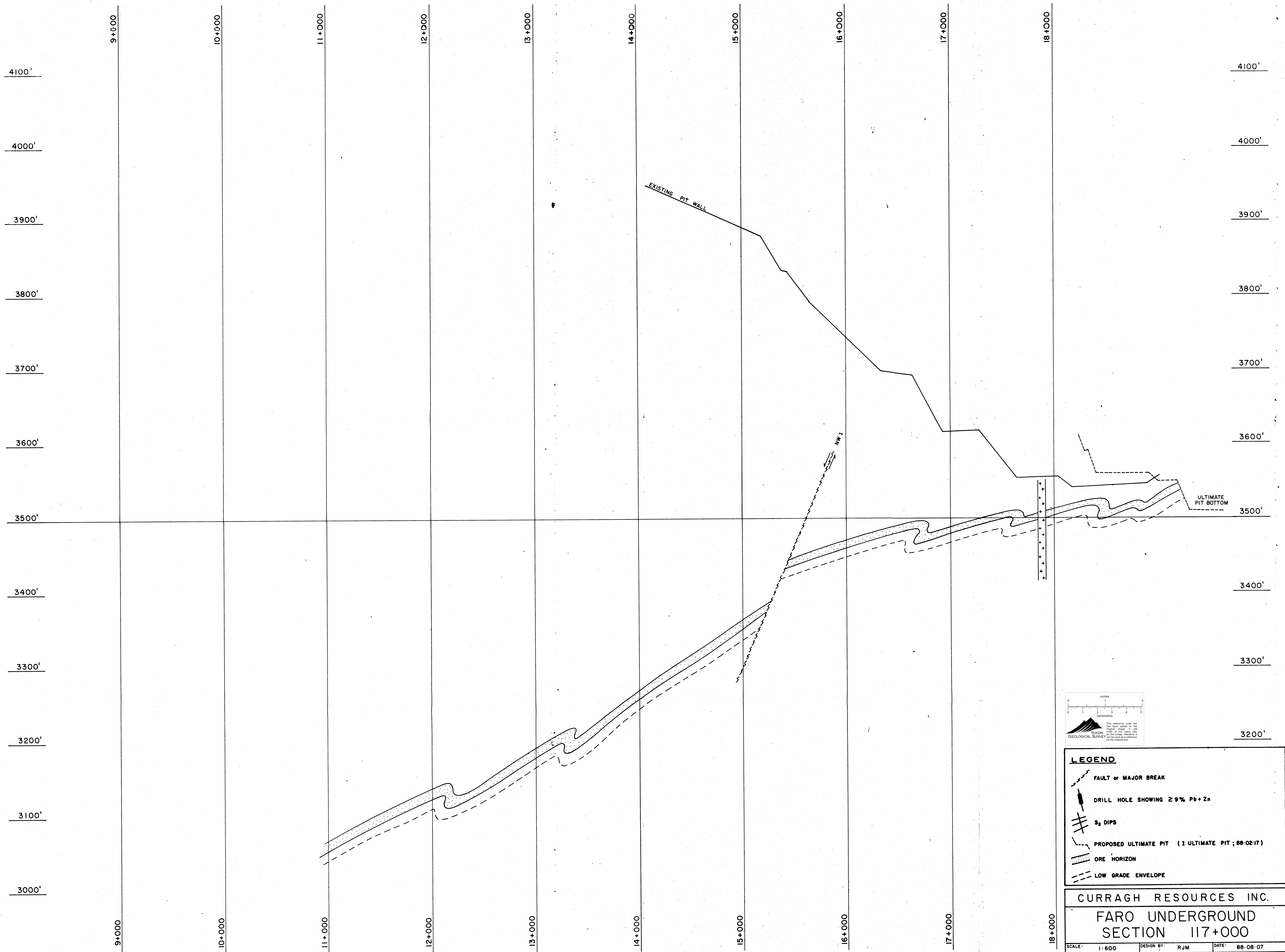
CURRAGH RESOURCES INC.			
FARO UNDERGROUND SECTION 115+000			
SCALE: 1" = 600'	DESIGN BY: RJM	DATE: 88-08-07	
1" = 50'	DRAWN BY: TP	DATE: 88-09-20	



LEGEND	
	FAULT or MAJOR BREAK
	DRILL HOLE SHOWING ≥ 9% Pb + Zn
	DIPS
	PROPOSED ULTIMATE PIT (1 ULTIMATE PIT; 88-02-17)
	ORE HORIZON
	LOW GRADE ENVELOPE


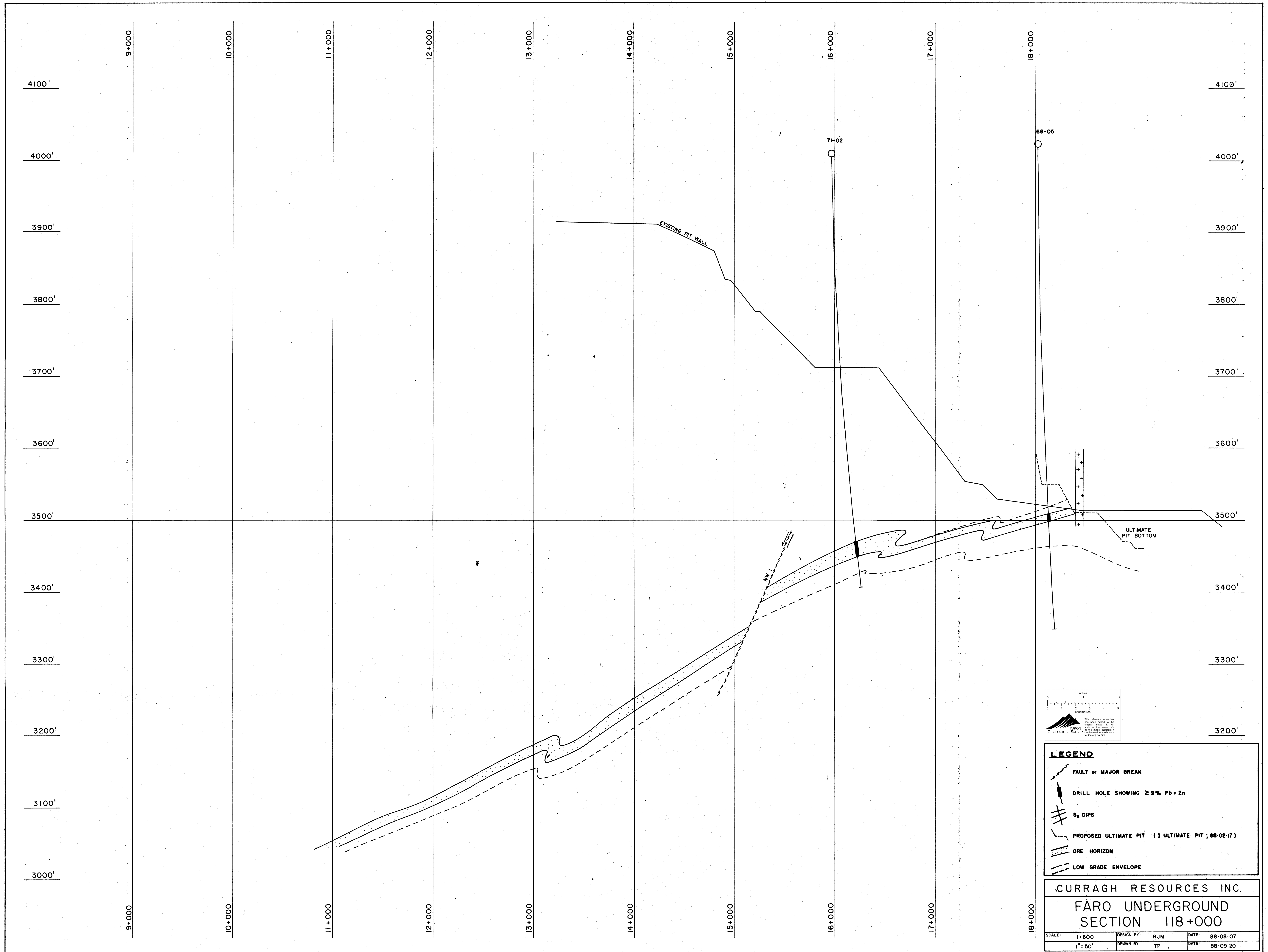
CURRAGH RESOURCES INC.
FARO UNDERGROUND SECTION 116+000

SCALE: 1" = 50'	DESIGN BY: RJM	DATE: 88-08-07
	DRAWN BY: TP	DATE: 88-09-20




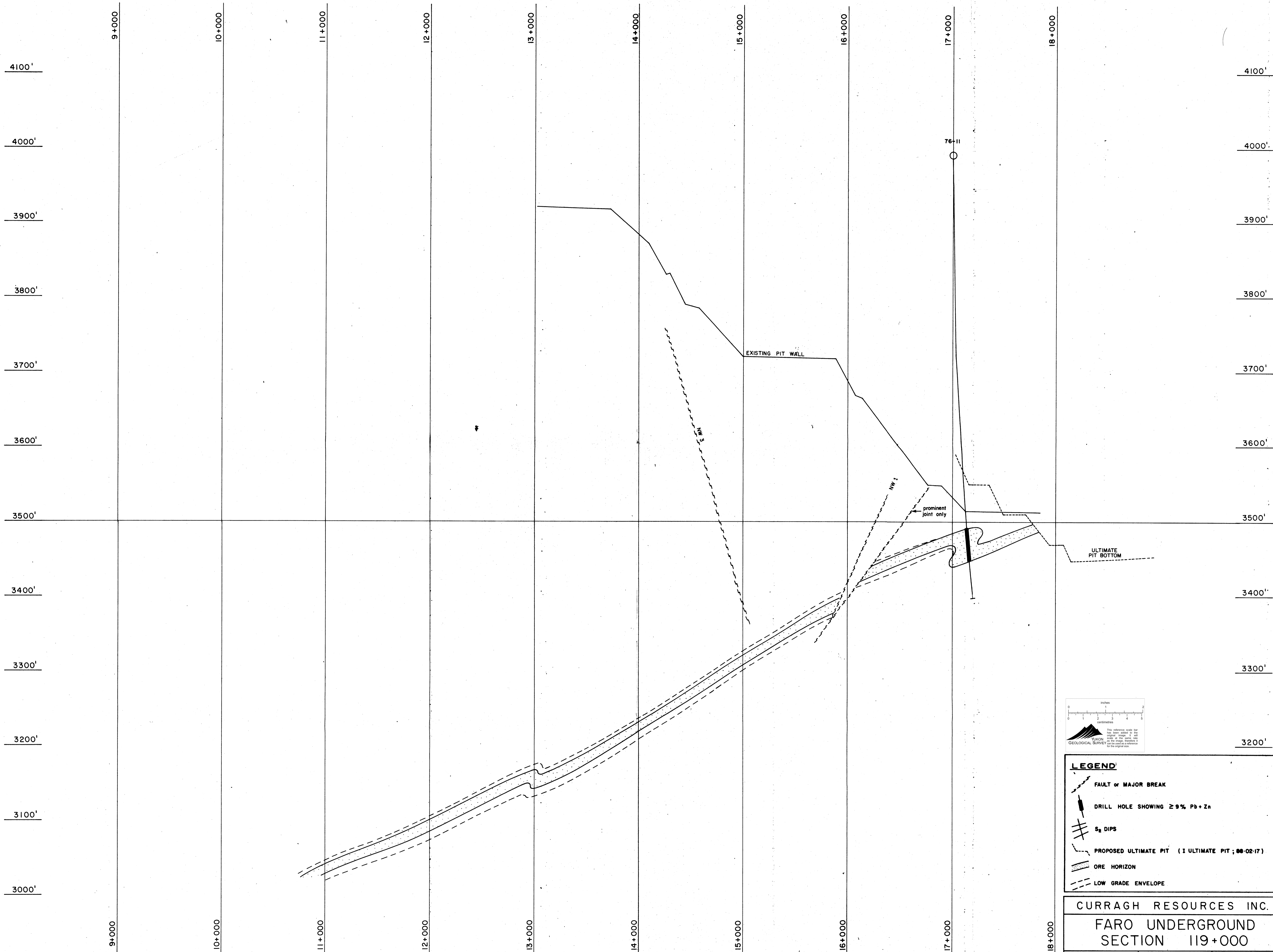
LEGEND			
	FAULT or MAJOR BREAK		DRILL HOLE SHOWING ≥ 9% Pb+Zn
	S ₂ DIPS		PROPOSED ULTIMATE PIT (1 ULTIMATE PIT; 88-02-17)
	ORE HORIZON		LOW GRADE ENVELOPE

CURRAGH RESOURCES INC.			
FARO UNDERGROUND SECTION 117+000			
SCALE:	1" = 600'	DESIGN BY:	RJM
	1" = 50'	DRAWN BY:	TP
DATE:	88-08-07	DATE:	88-09-20



LEGEND			
	FAULT or MAJOR BREAK		DRILL HOLE SHOWING ≥ 9% Pb + Zn
	S ₂ DIPS		PROPOSED ULTIMATE PIT (1 ULTIMATE PIT; 88-02-17)
	ORE HORIZON		LOW GRADE ENVELOPE

CURRAGH RESOURCES INC.			
FARO UNDERGROUND SECTION 118+000			
SCALE: 1" = 50'	DESIGN BY: RJM	DATE: 88-08-07	
	DRAWN BY: TP	DATE: 88-09-20	


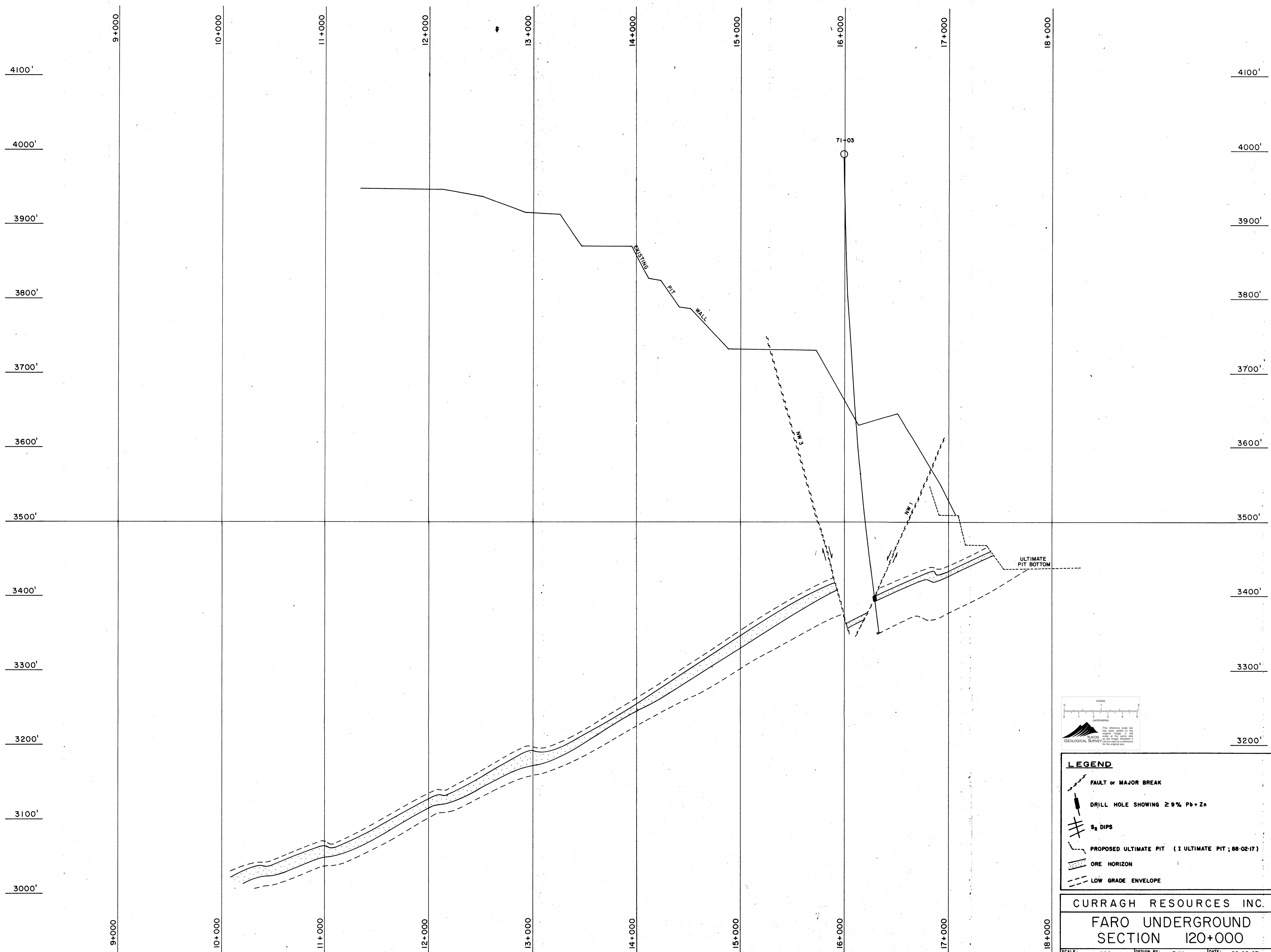


LEGEND	
	FAULT or MAJOR BREAK
	DRILL HOLE SHOWING $\geq 9\%$ Pb + Zn
	S ₂ DIPS
	PROPOSED ULTIMATE PIT (I ULTIMATE PIT; 88-02-17)
	ORE HORIZON
	LOW GRADE ENVELOPE

CURRAGH RESOURCES INC.

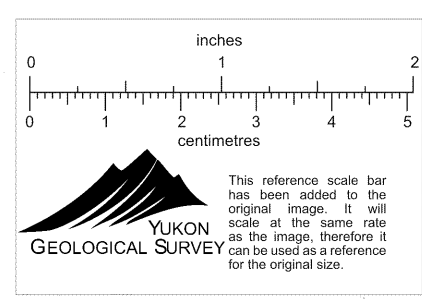
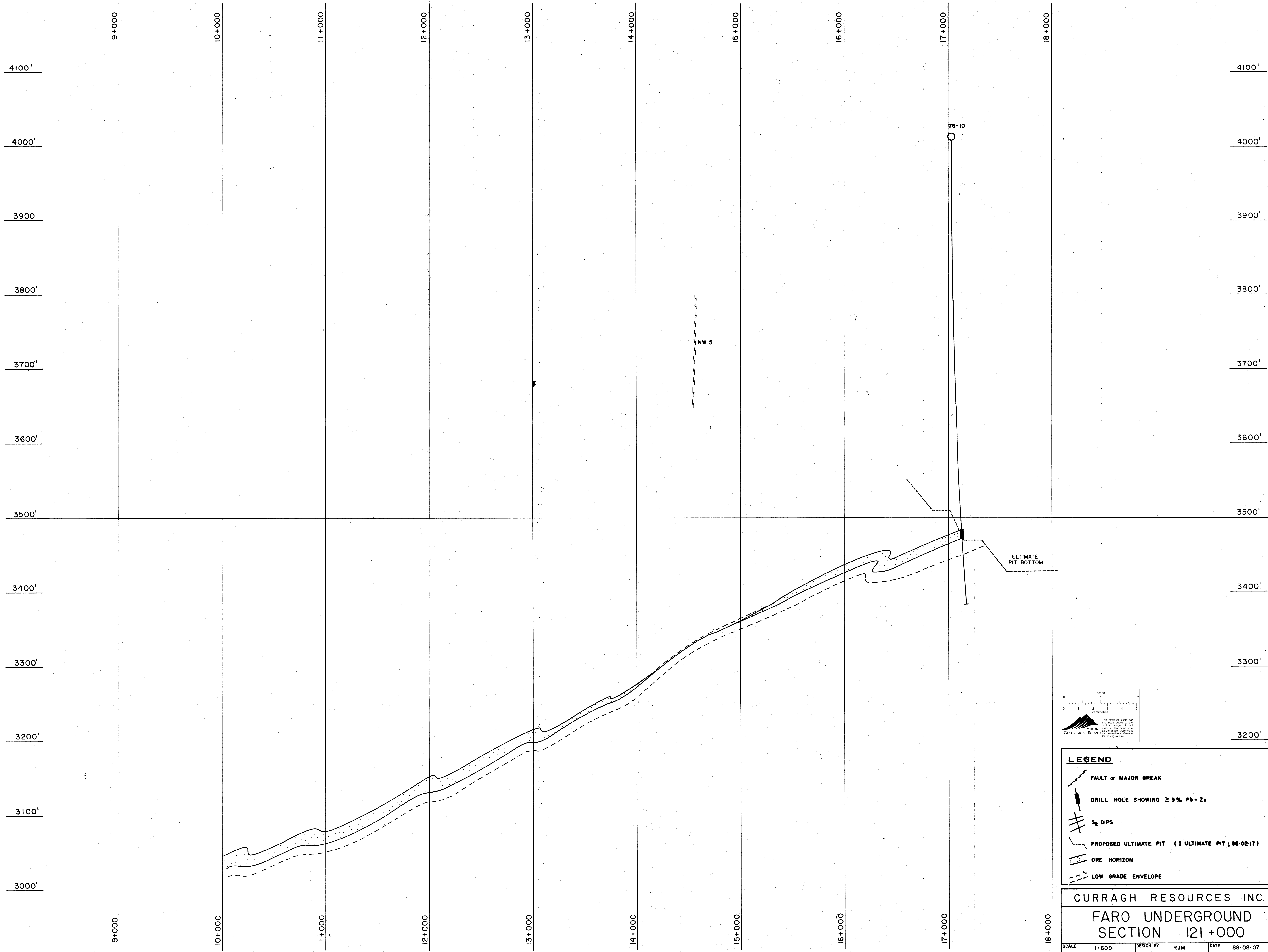
FARO UNDERGROUND SECTION 119+000

SCALE: 1" = 600'	DESIGN BY: RJM	DATE: 88-08-07
1" = 50'	DRAWN BY: TP	DATE: 88-09-20



LEGEND	
	FAULT or MAJOR BREAK
	DRILL HOLE SHOWING $\geq 9\%$ Pb + Zn
	S _g DIPS
	PROPOSED ULTIMATE PIT (1 ULTIMATE PIT; 88-02-17)
	ORE HORIZON
	LOW GRADE ENVELOPE

CURRAGH RESOURCES INC.			
FARO UNDERGROUND SECTION 120+000			
SCALE: 1" = 600'	DESIGN BY: RJM	DATE: 88-08-07	
1" = 50'	DRAWN BY: TP	DATE: 88-09-20	

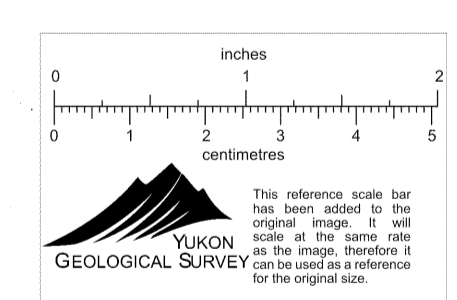
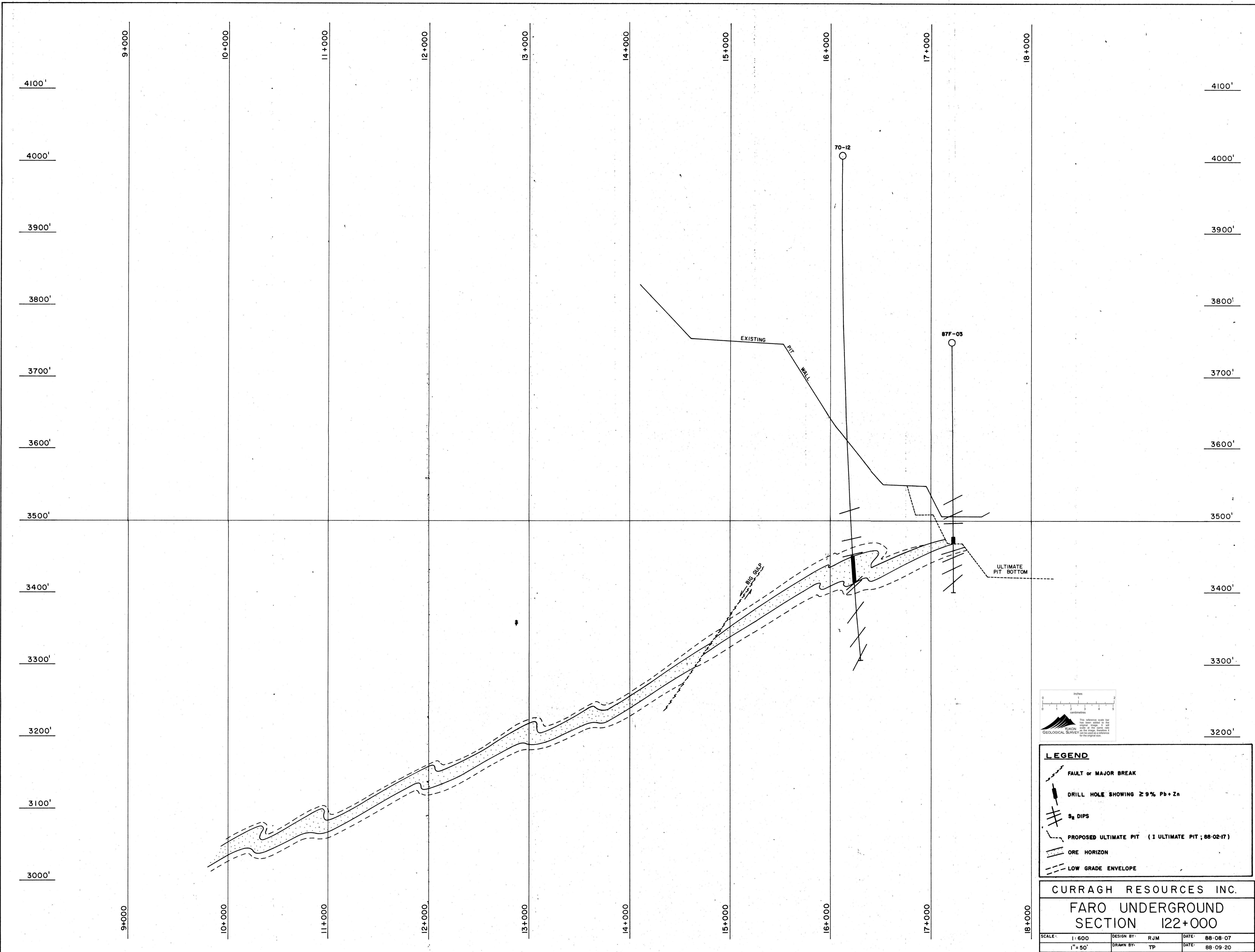


LEGEND	
	FAULT or MAJOR BREAK
	DRILL HOLE SHOWING ≥ 9% Pb + Zn
	S ₂ DIPS
	PROPOSED ULTIMATE PIT (I ULTIMATE PIT ; 88-02-17)
	ORE HORIZON
	LOW GRADE ENVELOPE

CURRAGH RESOURCES INC.


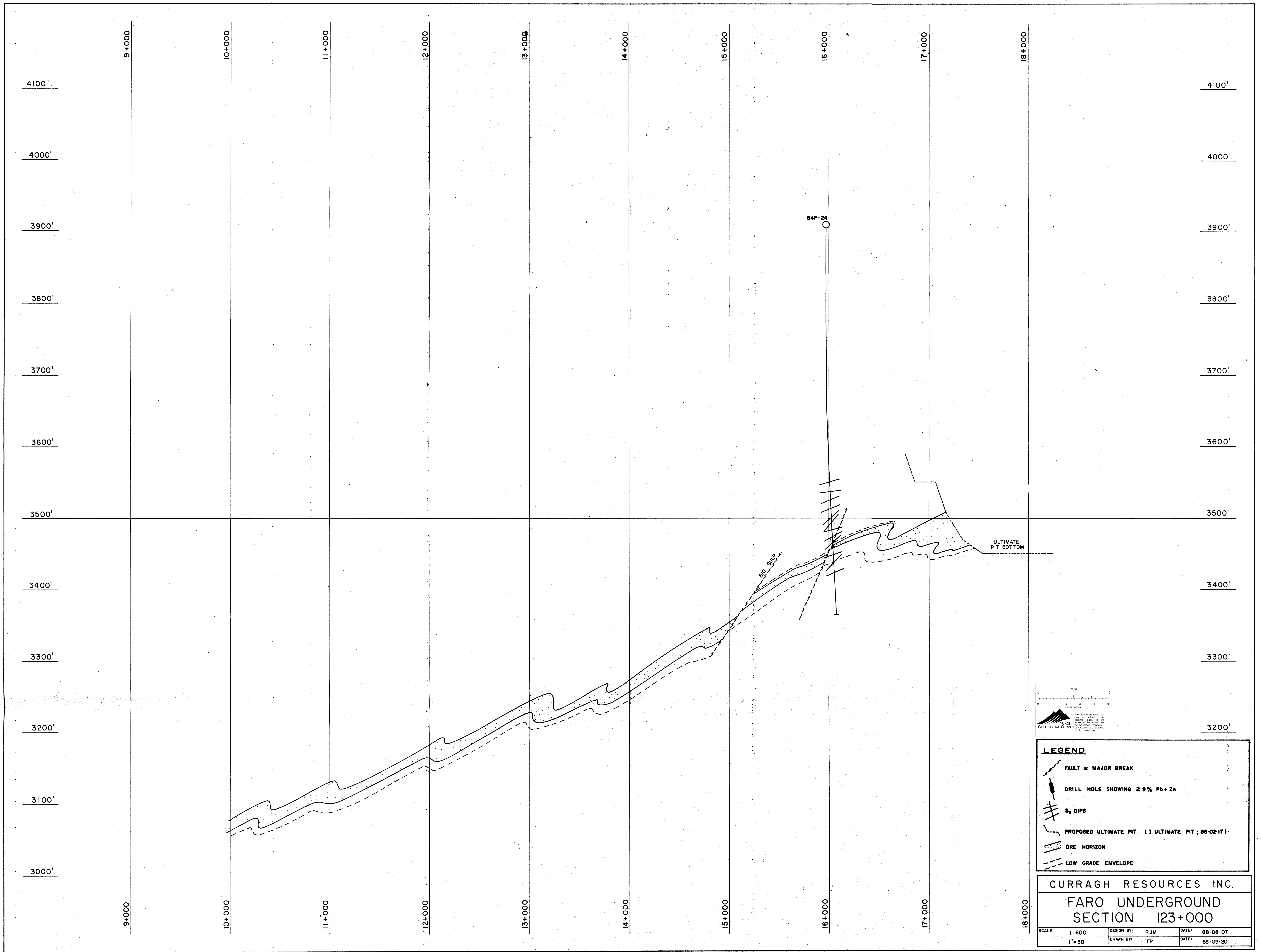
FARO UNDERGROUND SECTION 121+000

SCALE: 1" = 600'	DESIGN BY: RJM	DATE: 88-08-07
1" = 50'	DRAWN BY: TP	DATE: 88-09-20



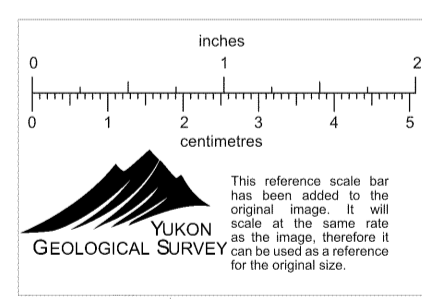
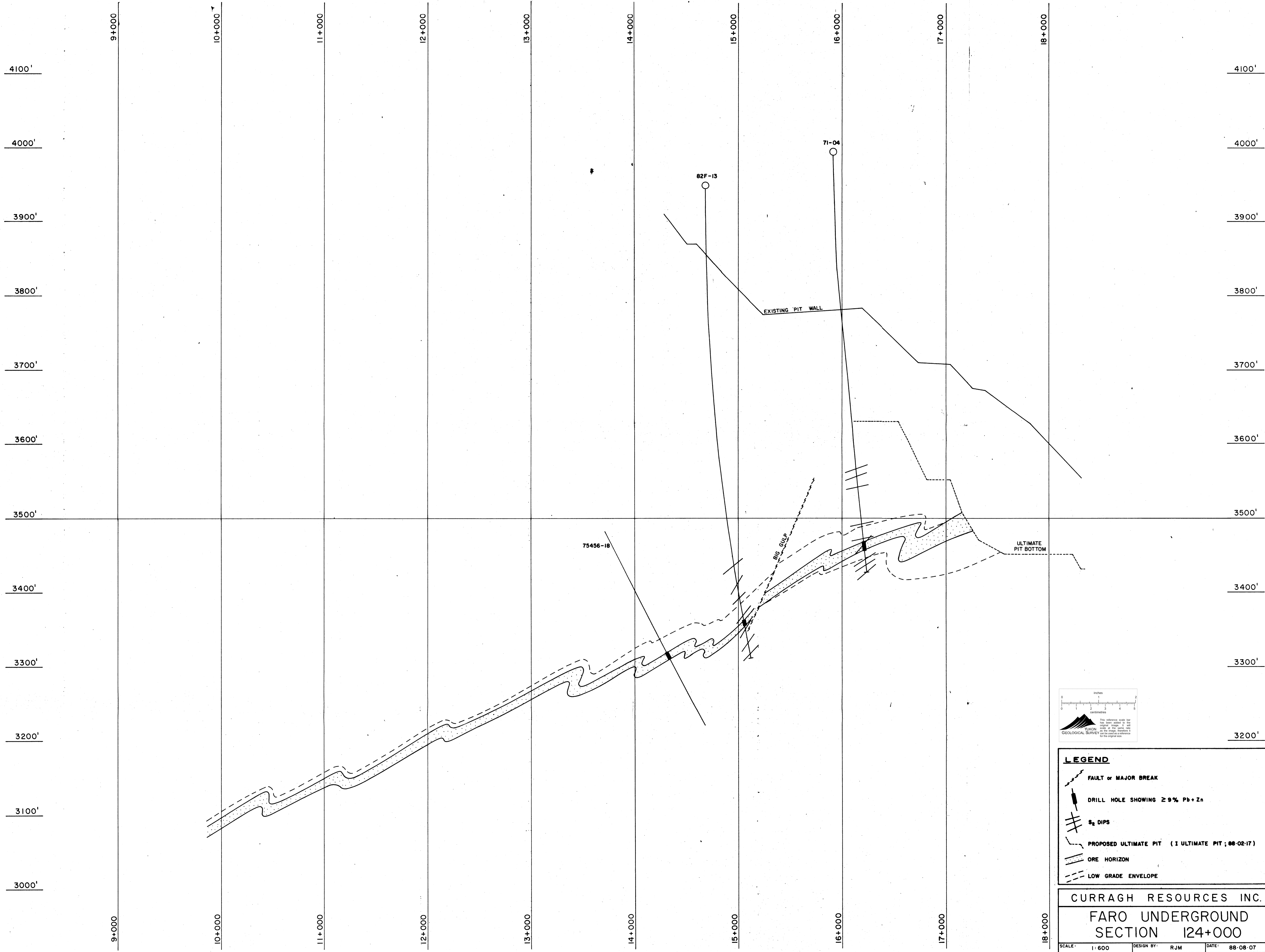
LEGEND	
	FAULT or MAJOR BREAK
	DRILL HOLE SHOWING ≥ 9% Pb + Zn
	S ₂ DIPS
	PROPOSED ULTIMATE PIT (1 ULTIMATE PIT; 88-02-17)
	ORE HORIZON
	LOW GRADE ENVELOPE

CURRAGH RESOURCES INC.		
FARO UNDERGROUND SECTION 122+000		
SCALE: 1" = 600'	DESIGN BY: RJM	DATE: 88-08-07
1" = 50'	DRAWN BY: TP	DATE: 88-09-20



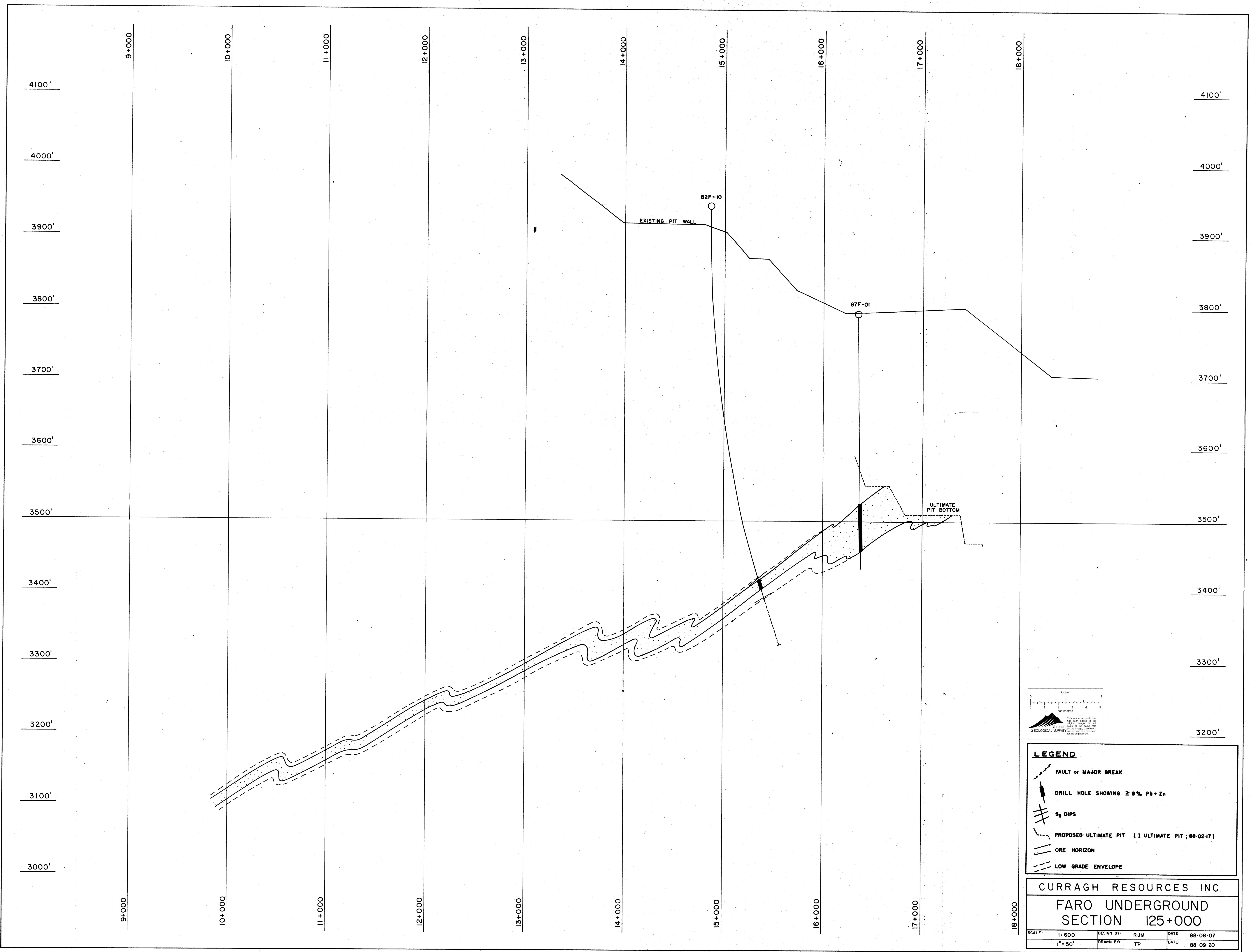
LEGEND	
	FAULT or MAJOR BREAK
	DRILL HOLE SHOWING $\geq 9\%$ Pb + Zn
	S ₂ DIPS
	PROPOSED ULTIMATE PIT (1 ULTIMATE PIT; 88-02-17)
	ORE HORIZON
	LOW GRADE ENVELOPE


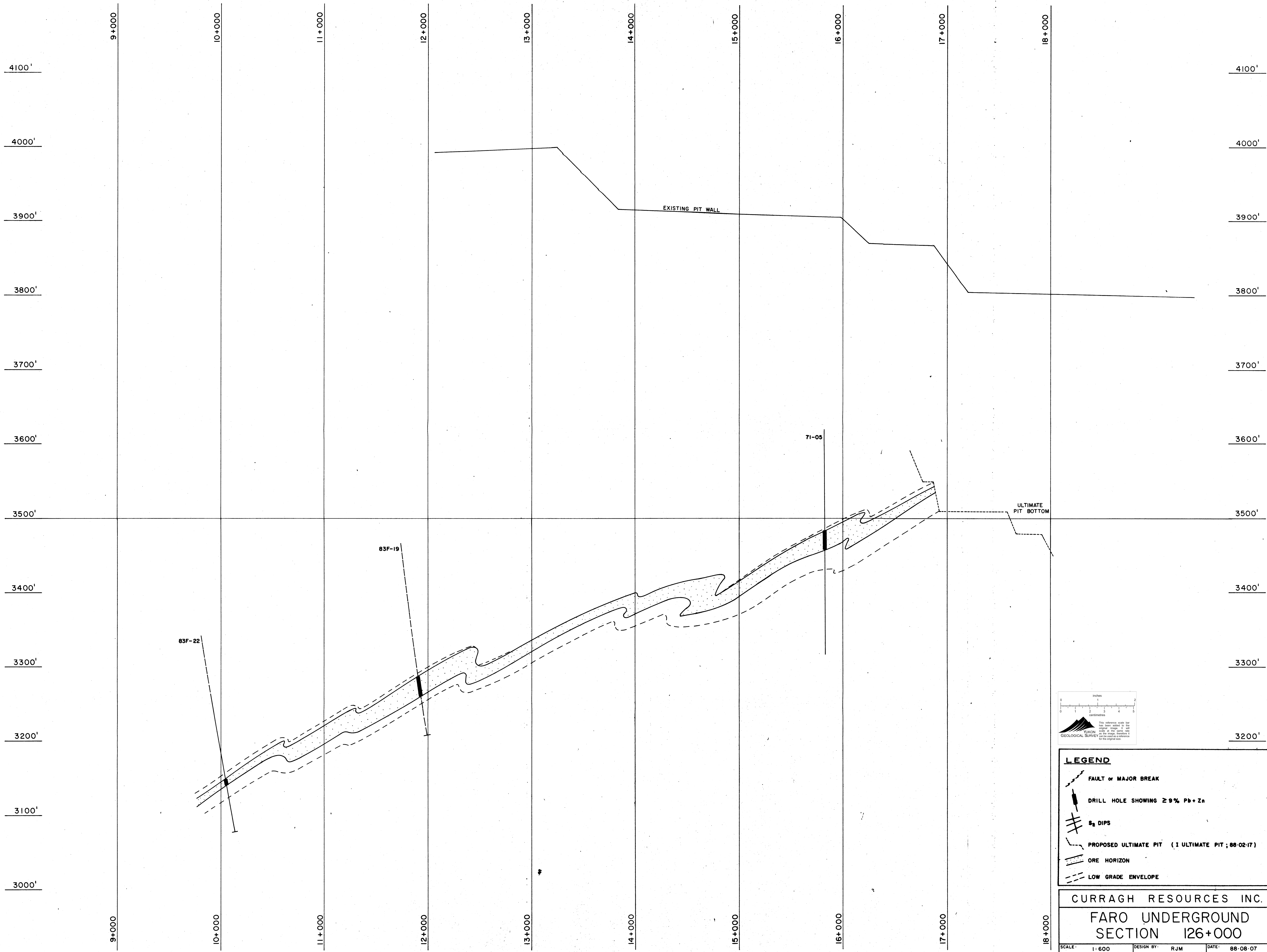
CURRAGH RESOURCES INC.			
FARO UNDERGROUND SECTION 123+000			
SCALE: 1" = 600'	DESIGN BY: RJM	DATE: 88-08-07	
1" = 50'	DRAWN BY: TP	DATE: 88-09-20	



LEGEND	
	FAULT or MAJOR BREAK
	DRILL HOLE SHOWING ≥ 9% Pb + Zn
	S ₂ DIPS
	PROPOSED ULTIMATE PIT (1 ULTIMATE PIT; 88-02-17)
	ORE HORIZON
	LOW GRADE ENVELOPE

CURRAGH RESOURCES INC.		
FARO UNDERGROUND SECTION 124+000		
SCALE: 1" = 600'	DESIGN BY: RJM	DATE: 88-08-07
1" = 50'	DRAWN BY: TP	DATE: 88-09-20


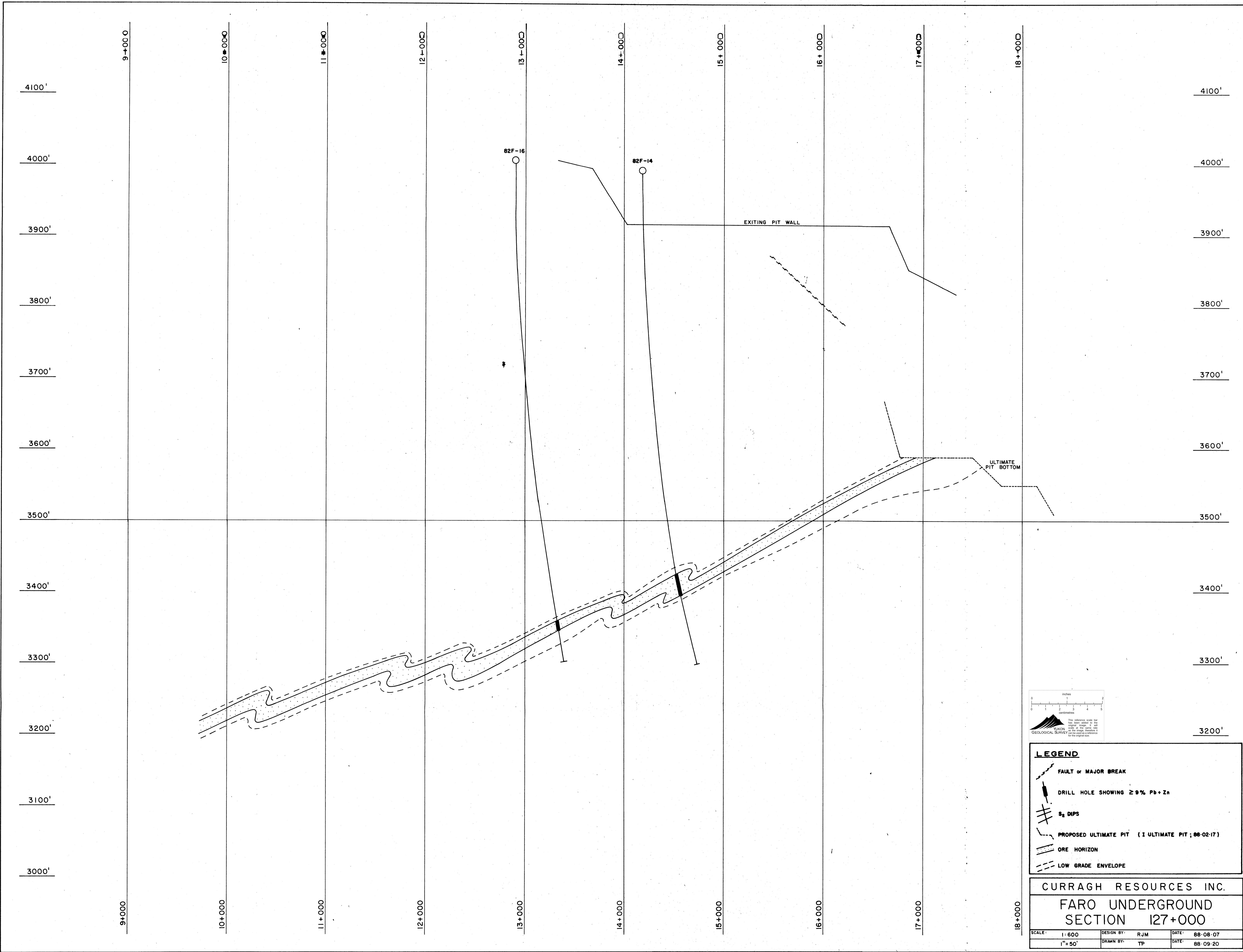




LEGEND	
	FAULT or MAJOR BREAK
	DRILL HOLE SHOWING ≥ 9% Pb + Zn
	S ₂ DIPS
	PROPOSED ULTIMATE PIT (1 ULTIMATE PIT; 88-02-17)
	ORE HORIZON
	LOW GRADE ENVELOPE


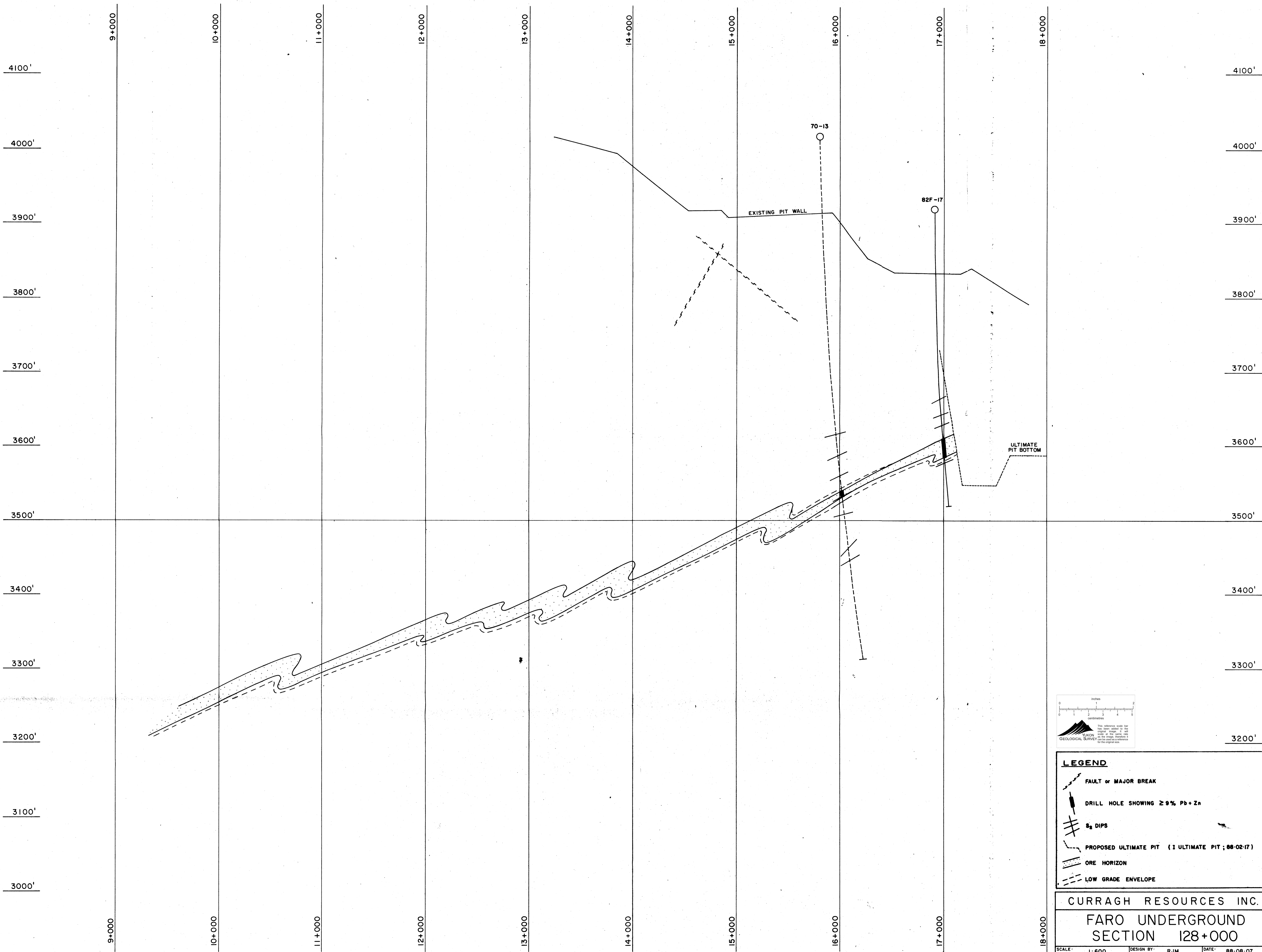
CURRAGH RESOURCES INC.
FARO UNDERGROUND SECTION 126+000

SCALE: 1" = 60'	DESIGN BY: RJM	DATE: 88-08-07
1" = 50'	DRAWN BY: TP	DATE: 88-09-20



LEGEND	
	FAULT or MAJOR BREAK
	DRILL HOLE SHOWING ≥ 9% Pb + Zn
	S ₂ DIPS
	PROPOSED ULTIMATE PIT (1 ULTIMATE PIT; 88-02-17)
	ORE HORIZON
	LOW GRADE ENVELOPE


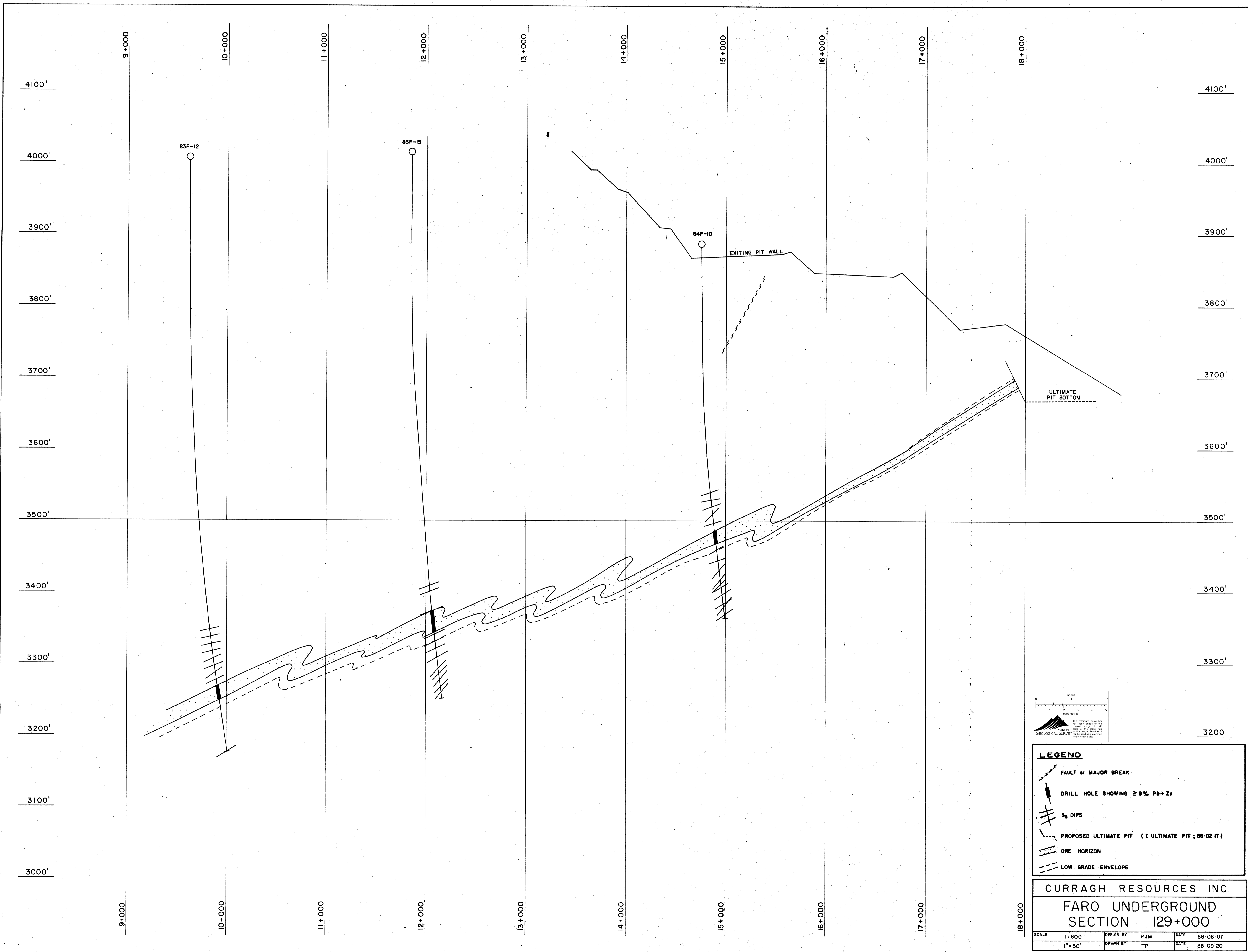
CURRAGH RESOURCES INC.			
FARO UNDERGROUND SECTION 127+000			
SCALE: 1" = 600'	DESIGN BY: RJM	DATE: 88-08-07	
1" = 50'	DRAWN BY: TP	DATE: 88-09-20	



LEGEND	
	FAULT or MAJOR BREAK
	DRILL HOLE SHOWING $\geq 9\%$ Pb + Zn
	S ₂ DIPS
	PROPOSED ULTIMATE PIT (1 ULTIMATE PIT; 88-02-17)
	ORE HORIZON
	LOW GRADE ENVELOPE

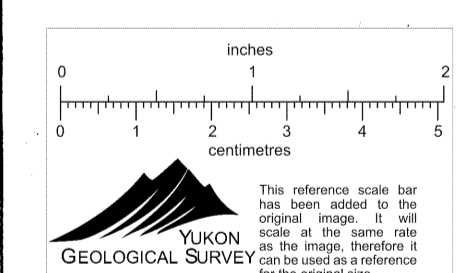
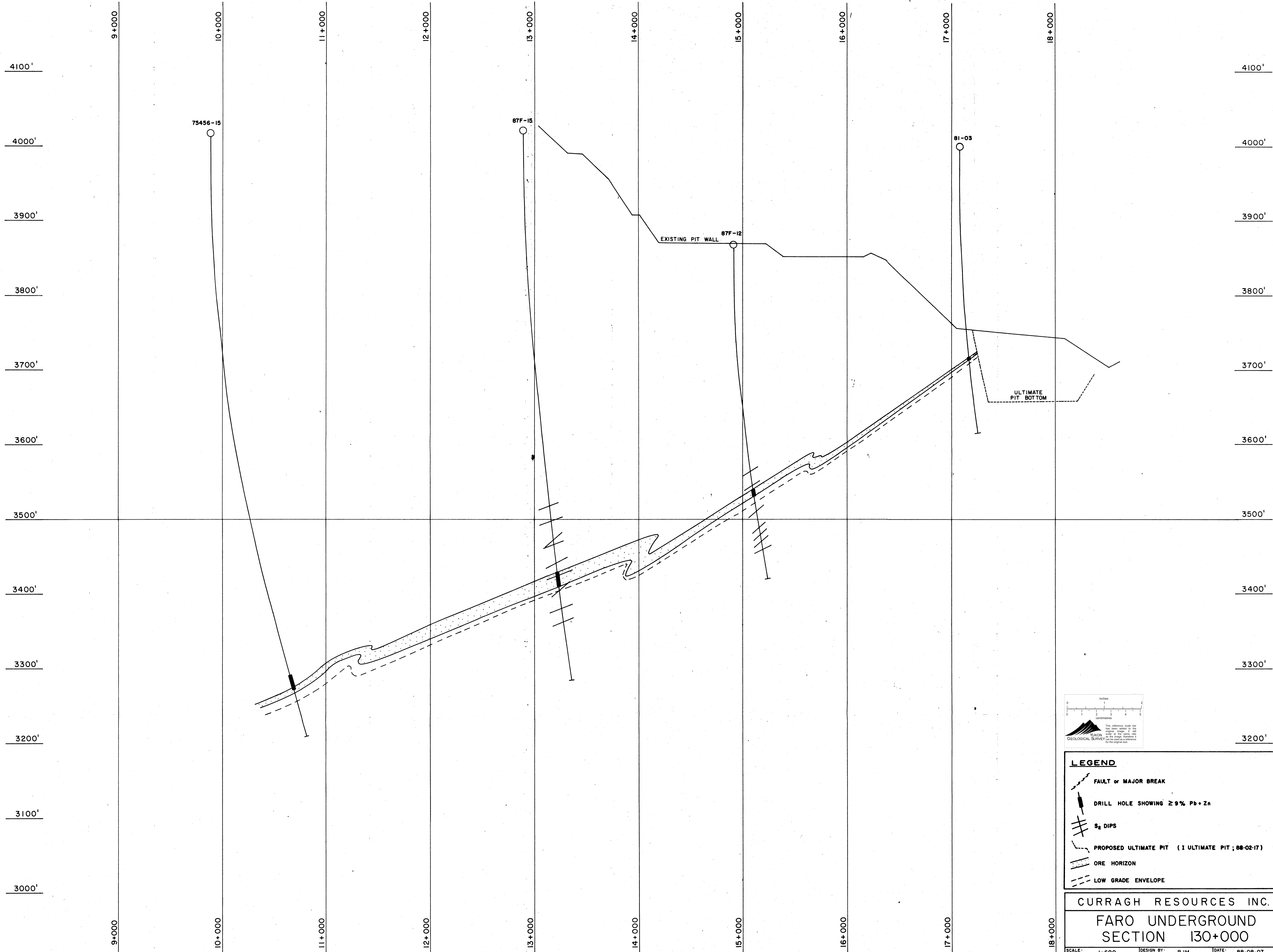
CURRAGH RESOURCES INC.
FARO UNDERGROUND SECTION 128+000

SCALE: 1" = 600'	DESIGN BY: RJM	DATE: 88-08-07
1" = 50'	DRAWN BY: TP	DATE: 88-09-20




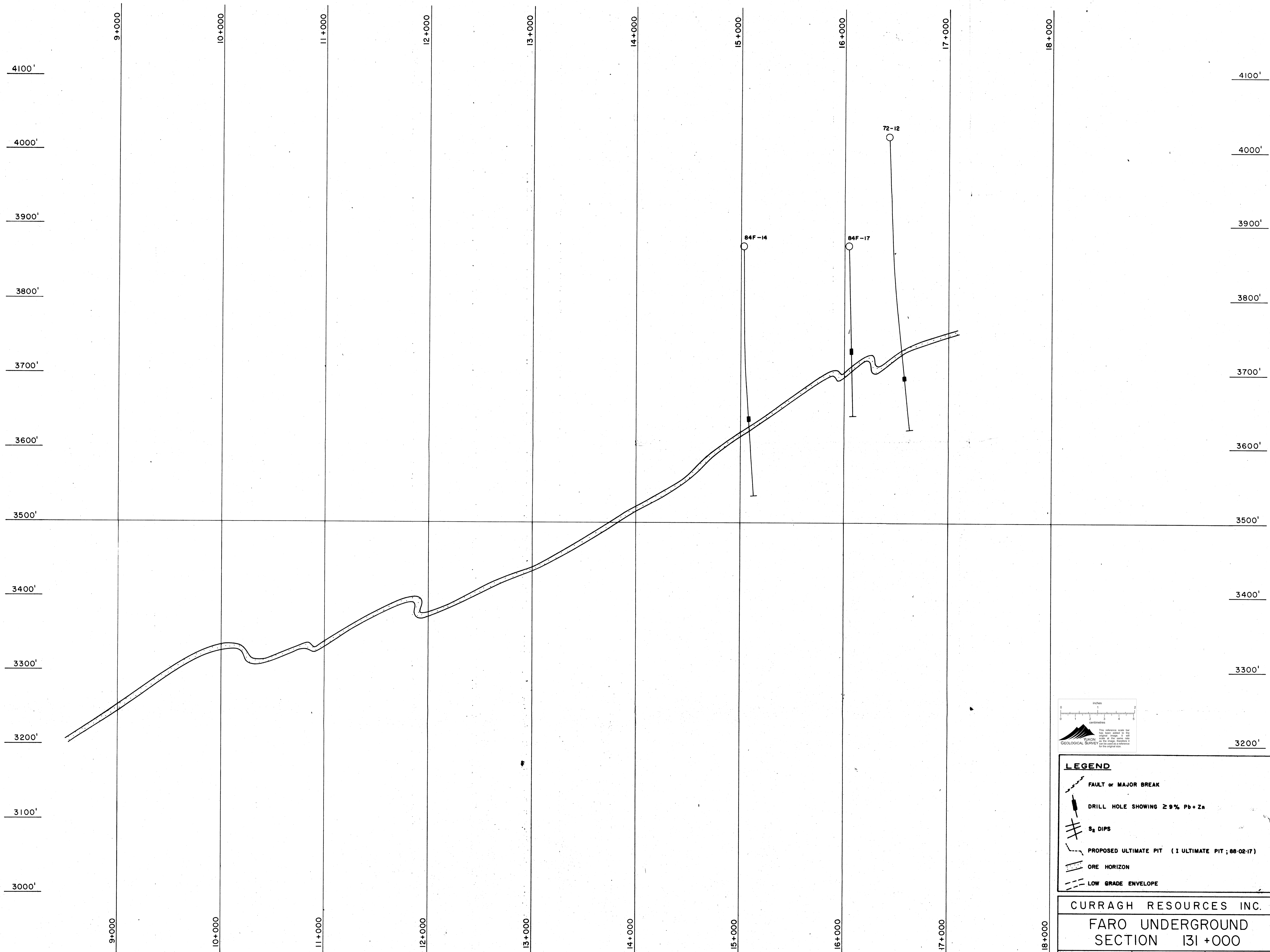
LEGEND	
	FAULT or MAJOR BREAK
	DRILL HOLE SHOWING ≥ 9% Pb+Zn
	S ₂ DIPS
	PROPOSED ULTIMATE PIT (1 ULTIMATE PIT; 88-02-17)
	ORE HORIZON
	LOW GRADE ENVELOPE

CURRAGH RESOURCES INC.			
FARO UNDERGROUND SECTION 129+000			
SCALE: 1" = 600'	DESIGN BY: RJM	DATE: 88-08-07	
1" = 50'	DRAWN BY: TP	DATE: 88-09-20	



LEGEND	
	FAULT or MAJOR BREAK
	DRILL HOLE SHOWING ≥ 9% Pb + Zn
	S ₂ DIPS
	PROPOSED ULTIMATE PIT (1 ULTIMATE PIT; 88-02-17)
	ORE HORIZON
	LOW GRADE ENVELOPE


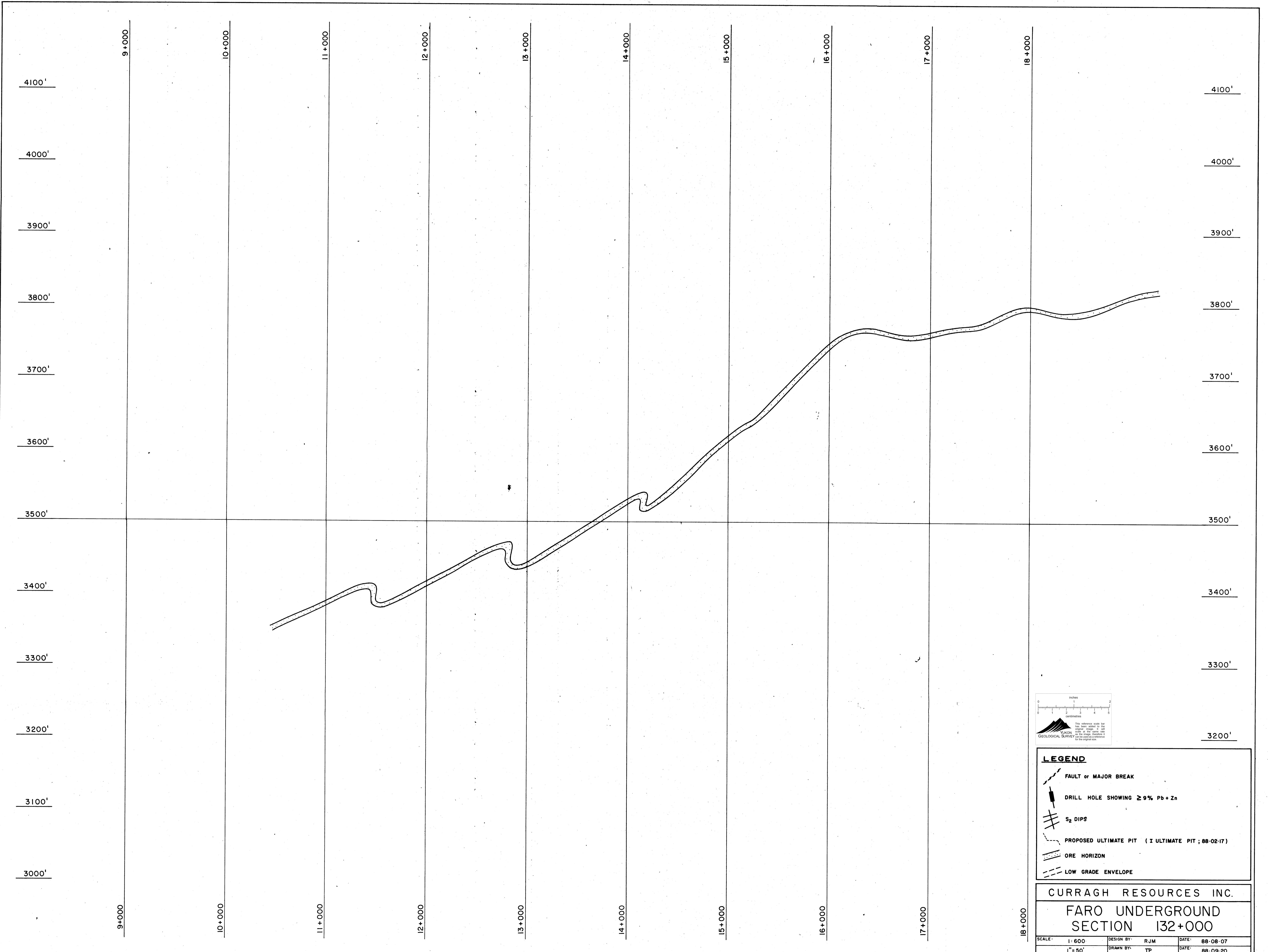
CURRAGH RESOURCES INC.		
FARO UNDERGROUND SECTION 130+000		
SCALE: 1" = 50'	DESIGN BY: RJM	DATE: 88-08-07
	DRAWN BY: TP	DATE: 88-09-20



LEGEND	
	FAULT or MAJOR BREAK
	DRILL HOLE SHOWING ≥ 9% Pb + Zn
	S ₂ DIPS
	PROPOSED ULTIMATE PIT (I ULTIMATE PIT ; 88-02-17)
	ORE HORIZON
	LOW GRADE ENVELOPE

CURRAGH RESOURCES INC.
 FARO UNDERGROUND
 SECTION 131 + 000

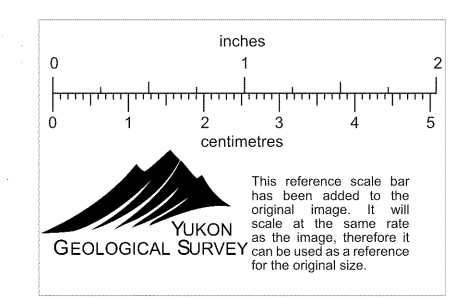
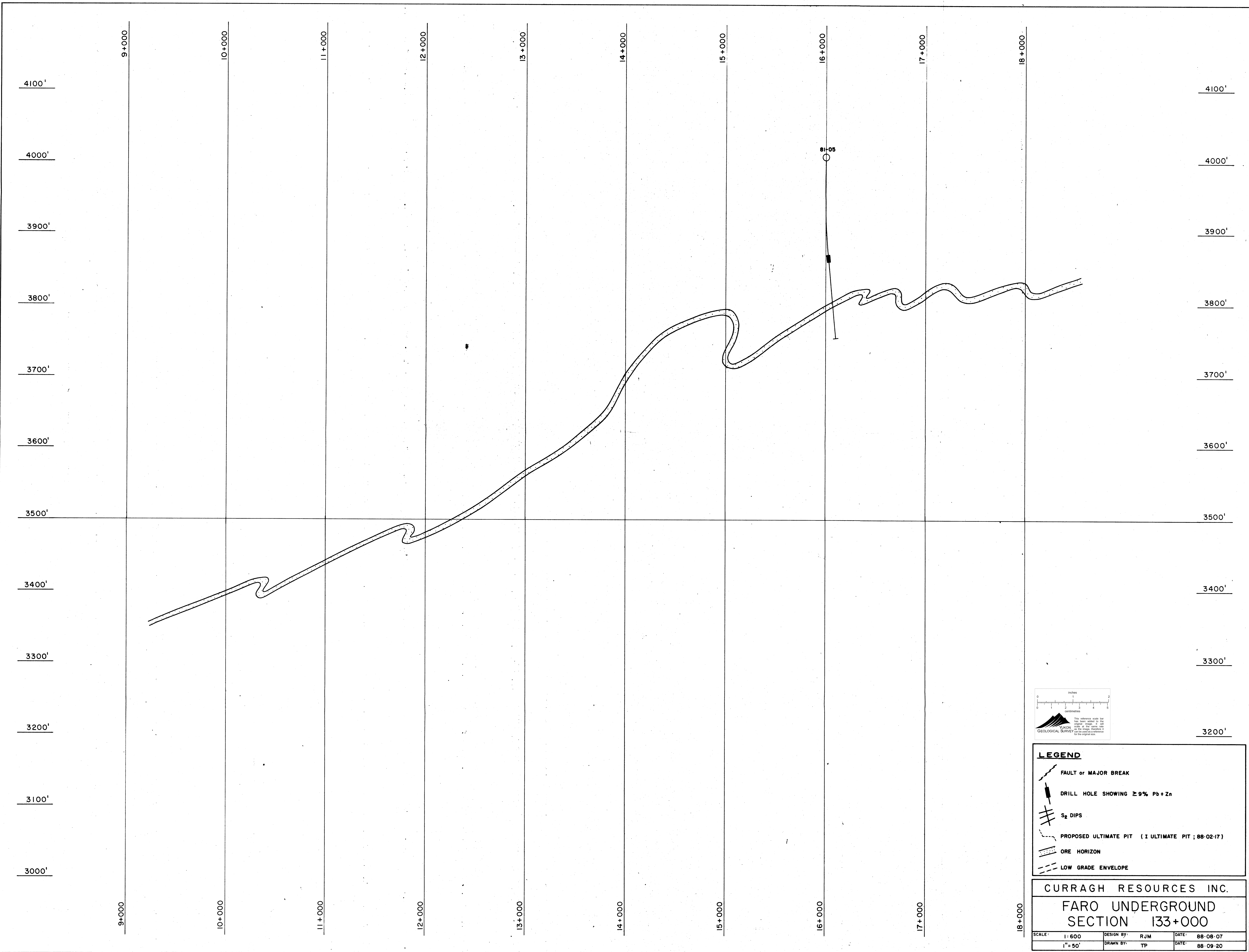
SCALE: 1" = 50'	DESIGN BY: RJM	DATE: 88-08-07
	DRAWN BY: TP	DATE: 88-09-20



- LEGEND**
- FAULT or MAJOR BREAK
 - DRILL HOLE SHOWING $\geq 9\%$ Pb + Zn
 - S₂ DIPS
 - PROPOSED ULTIMATE PIT (I ULTIMATE PIT ; 88-02-17)
 - ORE HORIZON
 - LOW GRADE ENVELOPE

CURRAGH RESOURCES INC.
 FARO UNDERGROUND SECTION 132+000

SCALE: 1" = 600'	DESIGN BY: RJM	DATE: 88-08-07
1" = 50'	DRAWN BY: TP	DATE: 88-09-20



LEGEND	
	FAULT or MAJOR BREAK
	DRILL HOLE SHOWING ≥ 9% Pb+Zn
	S ₂ DIPS
	PROPOSED ULTIMATE PIT (1 ULTIMATE PIT; 88-02-17)
	ORE HORIZON
	LOW GRADE ENVELOPE

CURRAGH RESOURCES INC.		
FARO UNDERGROUND SECTION 133+000		
SCALE: 1" = 50'	DESIGN BY: RJM	DATE: 88-08-07
	DRAWN BY: TP	DATE: 88-09-20