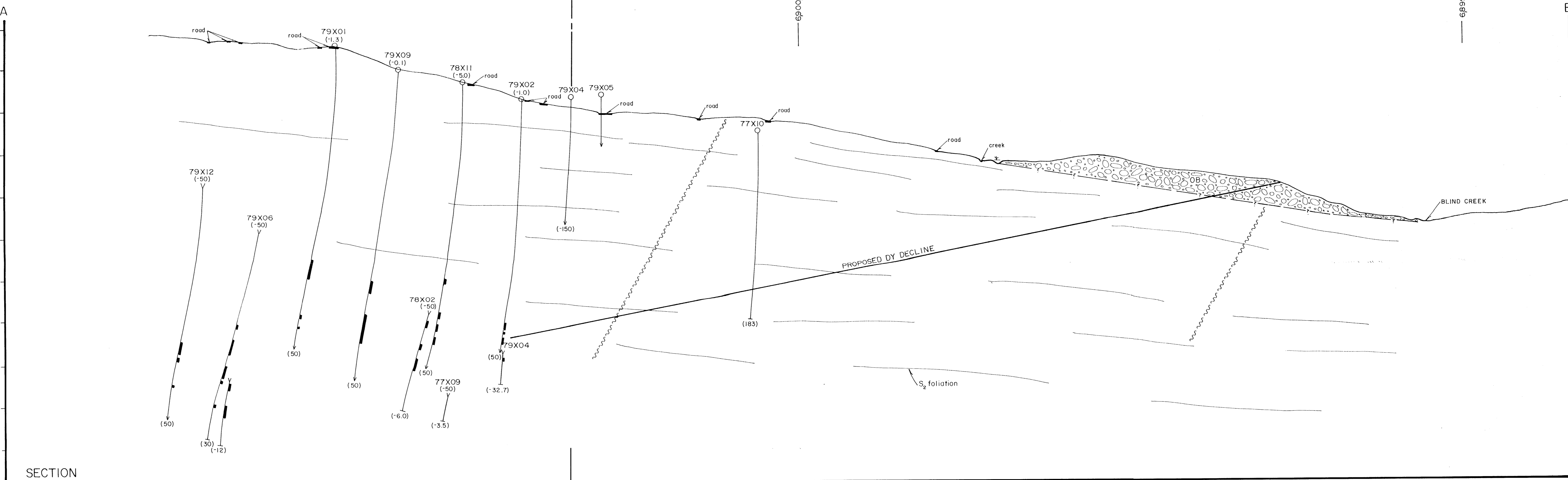
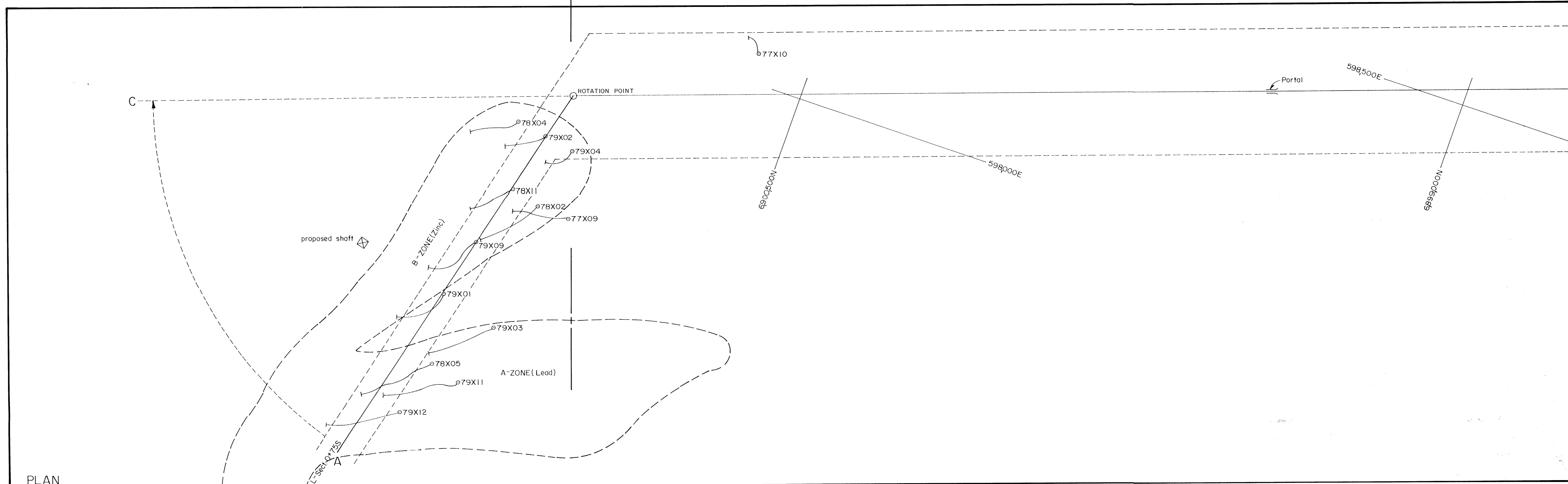


ELEVATION (metres above sea level)



SECTION



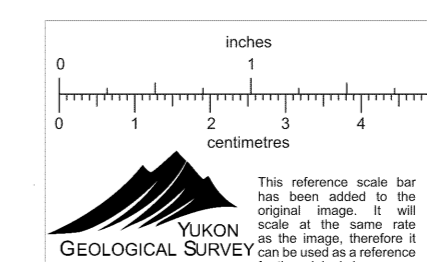

PLAN

Corragh Resources Inc.

DY PROPERTY

PROPOSED DY DECLINE  
SECTION A-B

SCALE 1:5,000



Design: Zbeetnoff	DRAWING NO.	N.T.S. Sheet No 05-F/6
Drawn: H. Stirling	AN-DY-90-001	Report No.
Date: July 18 / 90		Figure No.
Revision:		003190