

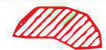
SURVEY BOUNDARY

FARO DEPOSIT

MILL AREA

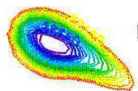
TAILINGS AREA

**LEGEND**



Mineral deposit

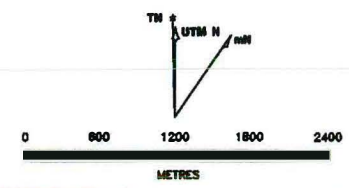
— Extent of claim holdings



Mag contours at 50 gamma intervals

**ANVIL RANGE  
MINING CORPORATION**

**FARO NORTHWEST  
MAG SURVEY**



SCALE: 1 : 60,000 FILE: FAROMAG1.DWG DATE: 96.10.08  
DRAWN: H.D. STIRLING DWG: FIGURE:

003417