
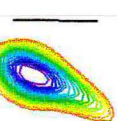


LEGEND

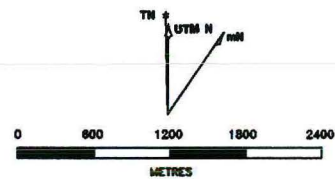


Mineral deposit



Extent of claim holdings

E.M. contours at 20 p.p.m intervals



**ANVIL RANGE
MINING CORPORATION**

**FARO NORTHWEST
E.M. CO-AXIAL QUADRATURE**

SCALE: 1 : 60,000 FILE: FAROEM_2.DWG DATE: 96.10.09
DRAWN: H.D. STIRLING DWG: FIGURE:

003418