
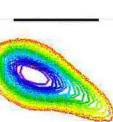


LEGEND



Mineral deposit

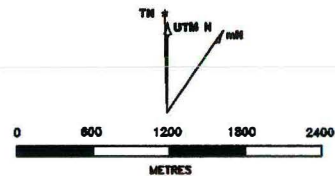


E.M. contours at 50 p.p.m intervals

Extent of claim holdings

**ANVIL RANGE
MINING CORPORATION**

**FARO NORTHWEST
E.M. CO-PLANER QUADRATURE**



SCALE: 1 : 60,000	FILE: FAROEM_4.DWG	DATE: 96.10.09
DRAWN: H.D. STIRLING	DWG:	FIGURE:

003419